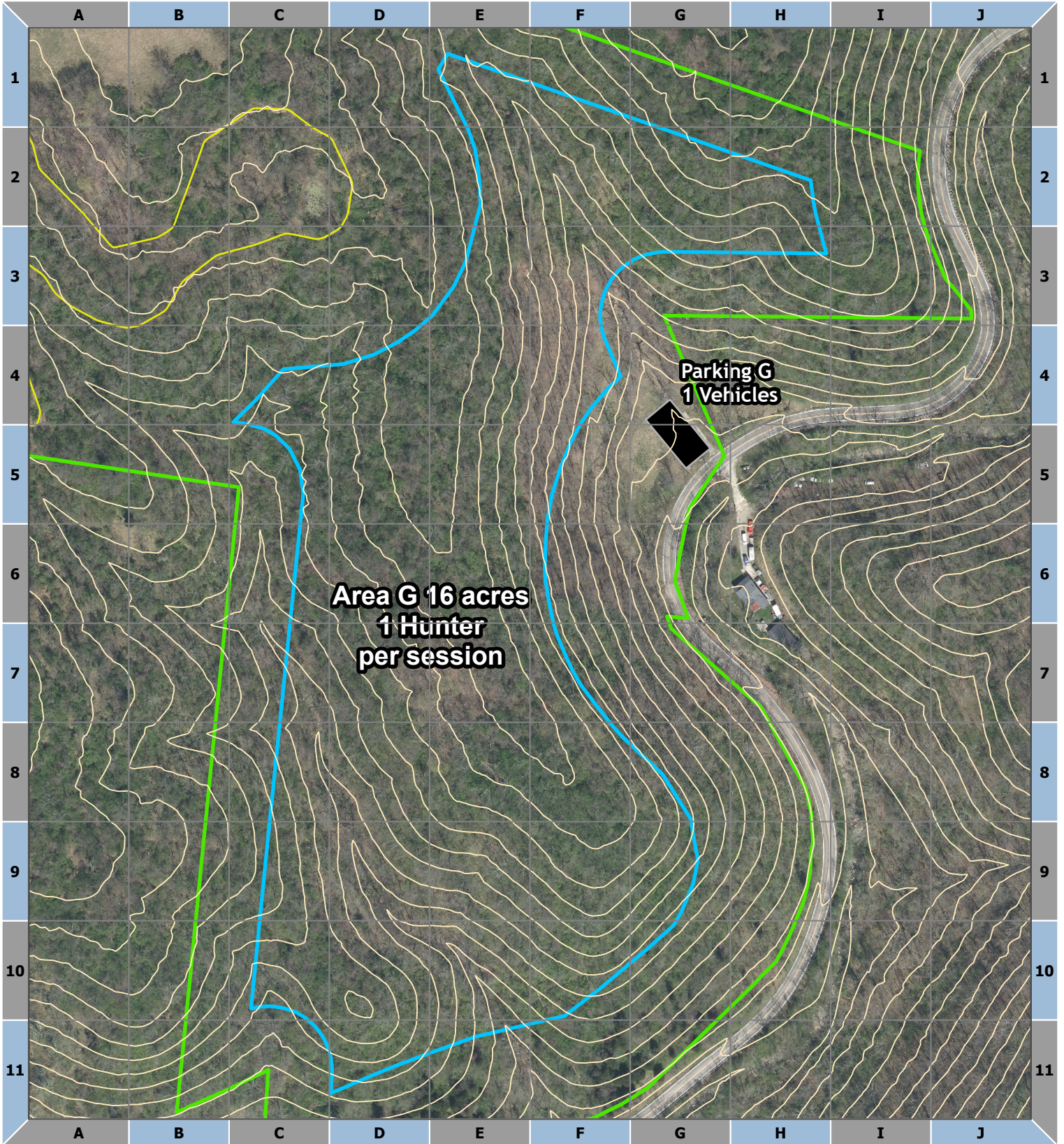






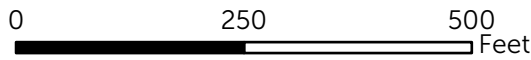


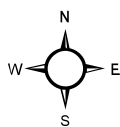
Mitchell Memorial Forest Area G



-  Topography
-  Bow Hunting Areas
-  GPHC Boundary
-  Honeysuckle 2021
-  Bow Hunting Parking
-  Trails



1:2,527



Coordinator:
 Howard Ferguson
 513-264-4803
 howferg@twc.com

*Maps are subject to change
 but will be finalized before qualifications