





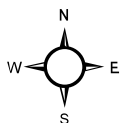


Legend

-  Topography
-  Bow Hunting Areas
-  GPHC Boundary
-  Honeysuckle 2021
-  Bow Hunting Parking
-  Trails

Shawnee Lookout Area H



1:3,913

Coordinator:
 Marc Schmidt
 (513)245-1566
 shawneebowhunter@gmail.com

*Maps are subject to change
 but will be finalized before qualifications