





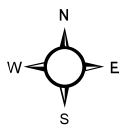


### Legend

-  Topography
-  Bow Hunting Areas
-  GPHC Boundary
-  Honeysuckle 2021
-  Bow Hunting Parking
-  Trails

# Shawnee Lookout Area F



1:3,251

Coordinator:  
 Marc Schmidt  
 (513)245-1566  
 shawneebowhunter@gmail.com

\*Maps are subject to change  
 but will be finalized before qualifications