





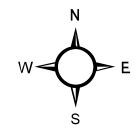


Legend

-  Topography
-  Bow Hunting Areas
-  GPHC Boundary
-  Honeysuckle 2021
-  Bow Hunting Parking
-  Trails

Woodland Mound Area A



1:7,069

Coordinator: *Maps are subject to change
but will be finalized before qualifications
 Brian Barnard (513)375-5115 bbarnfish@hotmail.com
 Guy Adams (513)708-5630 guysadams@gmail.com