



Submitted to
San Miguel Electric
Cooperative, Inc.
P.O. Box 280,
Jouranton, Texas 78026

Submitted by
AECOM
9400 Amberglen Boulevard
Austin, Texas 78729
October 17, 2018

CCR Certification: Seismic Impact Zone

§257.63

for the

Ash Pond, Equalization Pond and
Ash Pile

at the

San Miguel Plant

Revision 0

Table of Contents

Executive Summary..... ES-1

1 Introduction 1-1

 1.1 Purpose of this Report 1-1

 1.2 Brief Description of Impoundment..... 1-1

2 Seismic Impact Zone 2-1

 2.1 Seismic Impact Zone 2-1

3 Certification 3-1

4 Limitations 4-1

Tables

Table ES-1 Certification Summary

Table 1-1 CCR Rule Cross Reference Table

Appendices

Appendix A Figures

 Figure 1 – Site Location Map

 Figure 2 – Aerial Photograph Map

 Figure 3 – Seismic Impact Zone Map

Executive Summary

This Coal Combustion Residuals (CCR) Certification for the Ash Water Transport Pond Complex (Ash Pond), Equalization Pond and Ash Pile at the San Miguel Electric Plant (the San Miguel Plant) owned by the San Miguel Electric Cooperative, Inc. has been prepared in accordance with the requirements specified in the USEPA CCR Rule under 40 Code of Federal Regulations §257.63. These regulations require that the specified documentation and assessments for an existing CCR landfill and surface impoundment be prepared by October 17, 2018.

This Seismic Impact Zone Certification for the Ash Pond, Equalization Pond and Ash Pile units meet the regulatory requirements as summarized in **Table ES-1**.

Table ES-1 –Certification Summary				
Report Section	CCR Rule Reference	Requirement Summary	Requirement Met?	Comments
2.1	§257.63	<i>Must not be located in seismic impact zones unless the owner or operator demonstrates...that all structural components including liners, leachate collection and removal systems, and surface water control systems, are designed to resist the maximum horizontal acceleration in lithified earth material for the site</i>	Yes	The CCR units are not located in a seismic impact zone

The San Miguel Ash Pond, Equalization Pond and Ash Pile were found to meet all requirements as required within the individual assessment in §257.63.

1 Introduction

1.1 Purpose of this Report

The purpose of the Seismic Impact Zone Certification, as presented in this report, is to document the requirements specified in 40 Code of Federal Regulations (CFR) §257.63 have been met to support the applicable regulatory provisions for the San Miguel Plant Ash Pond, Equalization Pond and Ash Pile. The Ash Pond, Equalization Pond and Ash Pile are existing coal combustion residual (CCR) surface impoundments and a containerized CCR pile, as defined by 40 CFR §257.53. The CCR Rule requires a Seismic Impact Zone Certification be developed for each existing CCR surface impoundment by October 17, 2018.

The following table identifies the component of the Seismic Impact Zone Certification which is discussed in §257.63.

Table 1-1 – CCR Rule Cross Reference Table		
Report Section	Title	CCR Rule Reference
2.1	<i>Seismic Impact Zone</i>	§257.63

1.2 Brief Description of CCR Units

The San Miguel Plant is located in south central Atascosa County in Christine, Texas. The plant is surrounded by open grassy areas, a majority of which are used as pastureland for livestock. The Plant has three CCR units which include two existing surface impoundments (the Ash Pond and Equalization Pond) and one existing containerized CCR pile (the Ash Pile). A site Location Map showing the area surrounding the San Miguel Plant is included as **Figure 1** of **Appendix A**. **Figure 2** in **Appendix A** presents the San Miguel Plant Site Map.

Ash Pond

The Ash Transport Water Pond Complex (Ash Pond) contains two pond cells, Ash Pond A on the north side and Ash Pond B immediately adjacent to the south. The system was constructed as a side-hill impoundment with the northern dike at or near natural grade and includes a central “splitter dike” that separates the pond into north and south sections with a connecting weir. The Ash Pond is generally only closed to isolate the north or south pond for cleaning. According to a San Miguel representative, the Ash Pond was last dredged in 2016.

The total dike perimeter of the Ash Pond is approximately 6,000 feet, and the approximate surface area is 26 acres. The maximum dike height is approximately 20 feet with side slopes ranging from 2.5 to 1 to 3.0 to 1

(horizontal to vertical), and an average crest width of 10 feet. The elevation of the dike crest is 315 feet¹ with a maximum pool water surface elevation of 313.5 feet (18 inches below crest).

Equalization Pond

The Equalization Pond is a diked impoundment that shares its western dike with a water well storage pond. The perimeter length around the Equalization Pond is approximately 4,800 feet, and the surface area is approximately 25 acres. The maximum dam height is approximately 20 feet with 3 to 1 (horizontal to vertical) side slopes and an average crest width of 10 feet. The elevation of the dike crest is 295.0 feet with a maximum pool level gage elevation of 293.0 feet (24 inches below crest).

Ash Pile

The Ash Pile is a temporary storage area of approximately 1.0 acres that is classified as an existing containerized CCR pile. Located northwest of the Plant, the Ash Pile is used to stage a stabilized mixture of fly ash and flue gas desulfurization (FGD) scrubber waste treatment sludge.

It is assumed that the Ash Pile sits on top of compacted construction fill, underlain by a layer of clayey soils acting as protection for the groundwater. A concrete wall partially contains the Ash Pile on the east side and a steel wall contains the Ash Pile on the south side.

¹ Unless otherwise noted, all elevations in this report are in the NAVD88 datum.

2 Seismic Impact Zone

Regulatory Citation: 40 CFR §257.63 Seismic Impact Zone

The Seismic Impact Zone Certification for the Ash Pond, Equalization Pond and Ash Pile are described in this section.

2.1 Seismic Impact Zone

Regulatory Citation: 40 CFR §257.63 (a);

- *New CCR landfills, existing and new CCR surface impoundments, and all lateral expansions of CCR units must not be located in seismic impact zones unless the owner or operator demonstrates by the dates specified in paragraph (c) of this section that all structural components including liners, leachate collection and removal systems, and surface water control systems, are designed to resist the maximum horizontal acceleration in lithified earth material for the site.*

Based on **Figure 3** in **Appendix A** showing site location on USGS PGA map depicting 2% probability of exceedance in 50 years, the Ash Pond, Ash Pile, and Equalization Pond are not located in a seismic impact zone.

3 Certification

This Certification Statement documents that the Ash Pond, Equalization Pond and Ash Pile at the San Miguel Plant meets the Seismic Impact Zone Certification requirements specified in 40 CFR §257.63. The Ash Pond, Equalization Pond and Ash Pile are existing CCR surface impoundments and landfill as defined by 40 CFR §257.53. The CCR Rule requires that a Seismic Impact Zone Certification be prepared for any existing CCR surface impoundments by October 17, 2018.

CCR Unit: San Miguel Plant; Ash Pond, Equalization Pond and Ash Pile

I, Ananth Bukkapatnam, being a Registered Professional Engineer in good standing in the State of Texas, do hereby certify, to the best of my knowledge, information, and belief that the information contained in this certification has been prepared in accordance with the accepted practice of engineering. I certify, for the above referenced CCR Unit, that the Seismic Impact Zone Certification dated October 17, 2018 meets the requirements of 40 CFR §257.63.

ANANTH T. BUKKAPATNAM

Printed Name

10-11-2018

Date



4 Limitations

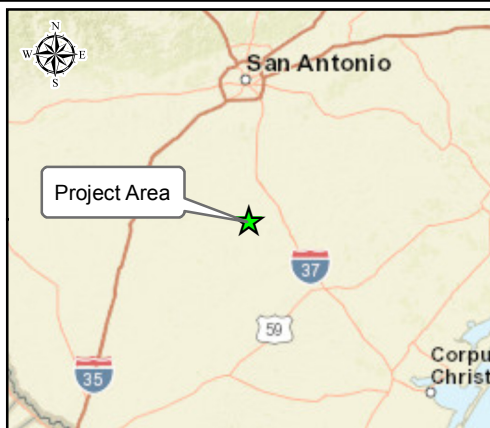
In preparing this report, AECOM has reviewed background information, design basis, and other data furnished to AECOM by SMECI, as well as relevant available information from previous and current investigations of the site. AECOM has relied on this information as furnished without independent verification, and is not responsible for the accuracy or completeness of this information. AECOM shall not be held responsible for conditions or consequences arising from relevant facts that were concealed, withheld, or not fully disclosed by SMECI at the time this report was prepared. In addition, the conclusions expressed in this report are subject to certain conditions and assumptions, which are noted in this report and below. Any party reviewing this report must carefully review and consider all such conditions and assumptions.

The conclusions made in this report are based on the geologic reconnaissance of published data. The conclusions in this report are also based on AECOM's understanding of current plant operations, maintenance, storm water handling, and ash handling procedures at the station based on information provided by SMECI. The passage of time may result in changes in site conditions and variations, technology, economic conditions, and regulatory provisions, all which could render the report inaccurate.

This report was prepared by AECOM in accordance with generally accepted engineering and scientific practice in effect at the time of AECOM's assessment of the subject property. This report was prepared pursuant to an agreement between AECOM and SMECI and is for the exclusive use of the SMECI. Any other reliance on this report shall be at the user's sole risk.

Appendix A Figures

- Figure 1 – Site Location Map**
- Figure 2 – Aerial Photograph Map**
- Figure 3 – Seismic Impact Zone Map**



Legend
 Study Area
 — Roads



SITE LOCATION MAP

**SAN MIGUEL ELECTRIC COOPERATIVE, INC. SEISMIC
 IMPACT ZONE CERTIFICATION**

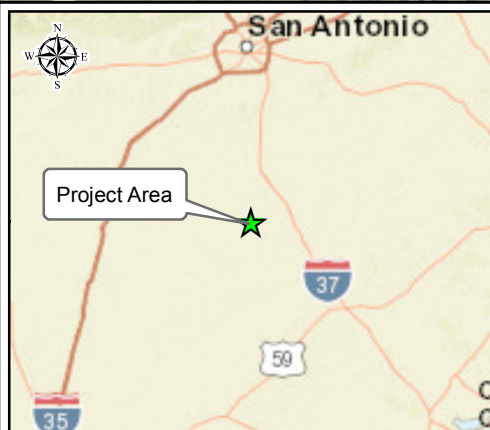


AECOM TECHNICAL SERVICES
 112 E PECAN, SUITE 400
 SAN ANTONIO, TX 78205
 (210) 296-0000
 (210) 296-2025
 WWW.AECOM.COM

DATE DEC 2017

PROJECT 60530067

FIGURE 1



Legend
 Study Area

0 500 1,000
 Feet

Aerial Source: NAIP 2016 (10/10/2016)



2016 AERIAL PHOTOGRAPH MAP

**SAN MIGUEL ELECTRIC COOPERATIVE, INC. SEISMIC
 IMPACT ZONE CERTIFICATION**

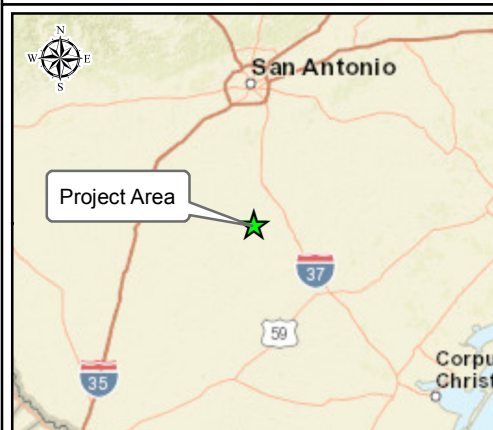
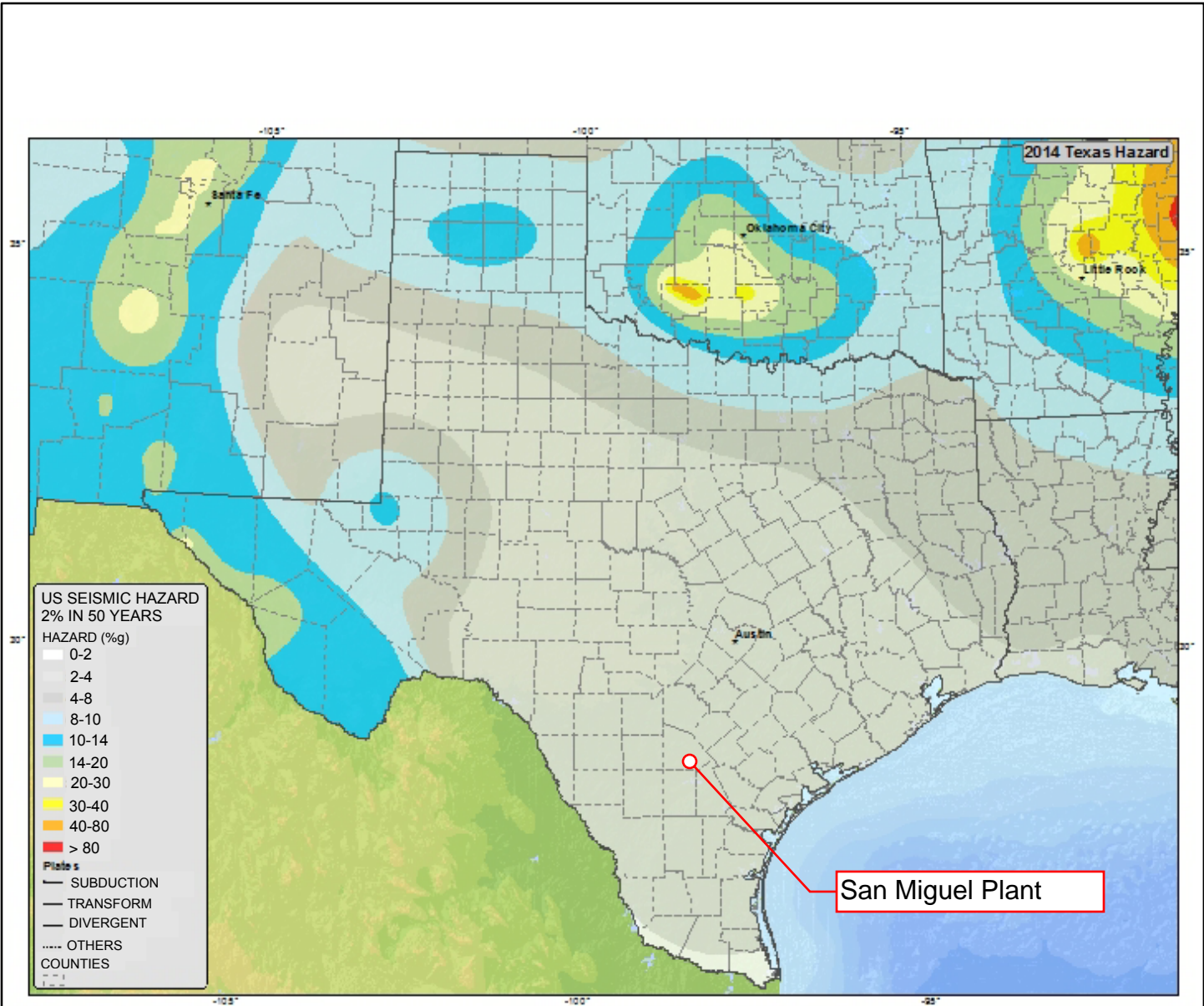
AECOM

AECOM TECHNICAL SERVICES
 112 E PECAN, SUITE 400
 SAN ANTONIO, TX 78205
 (210) 296-0000
 (210) 296-2025
 WWW.AECOM.COM

DATE DEC 2017

PROJECT 60530067

FIGURE 2



Legend

- Study Area
- County Boundaries

0 100 200 Miles

SEISMIC IMPACT ZONE MAP

SAN MIGUEL ELECTRIC COOPERATIVE, INC. SEISMIC IMPACT ZONE CERTIFICATION

AECOM

AECOM TECHNICAL SERVICES
112 E PECAN, SUITE 400
SAN ANTONIO, TX 78205
(210) 296-0000
(210) 296-2025
WWW.AECOM.COM

DATE DEC 2017

PROJECT 60530067

FIGURE 3

9400 Amberglen Boulevard
Austin, Texas 78729
1-512-454-4797

About AECOM

AECOM (NYSE: ACM) is a global provider of professional technical and management support services to a broad range of markets, including transportation, facilities, environmental, energy, water and government. With approximately 45,000 employees around the world, AECOM is a leader in all of the key markets that it serves. AECOM provides a blend of global reach, local knowledge, innovation, and collaborative technical excellence in delivering solutions that enhance and sustain the world's built, natural, and social environments. A Fortune 500 company, AECOM serves clients in more than 100 countries and has annual revenue in excess of \$6 billion.