

**Directions from Malaga airport Route Two
(probably best not to attempt this in the dark)**

If you get stuck, please call us on: 952180778, or mobile: Di 696081354

As you exit the airport, turn right on the dual carriageway away from Malaga and towards Algeciras and Cadiz.

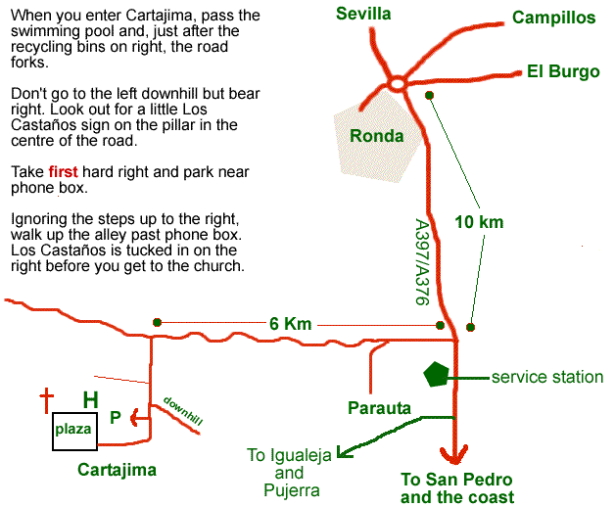
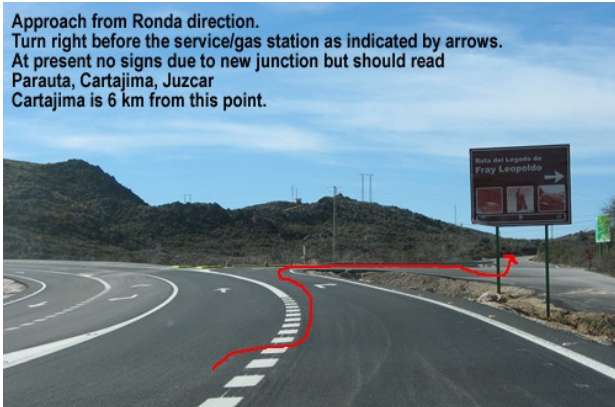
After about half a kilometer you pass under a blue footbridge. Take the first right turning in the direction towards Coin, Alhaurin and Churriana. At the top of the dual carriageway there is a large traffic island.

Turn right towards Churriana. Go along this minor and slightly bumpy road following signs to Cartama. There are several roundabouts.

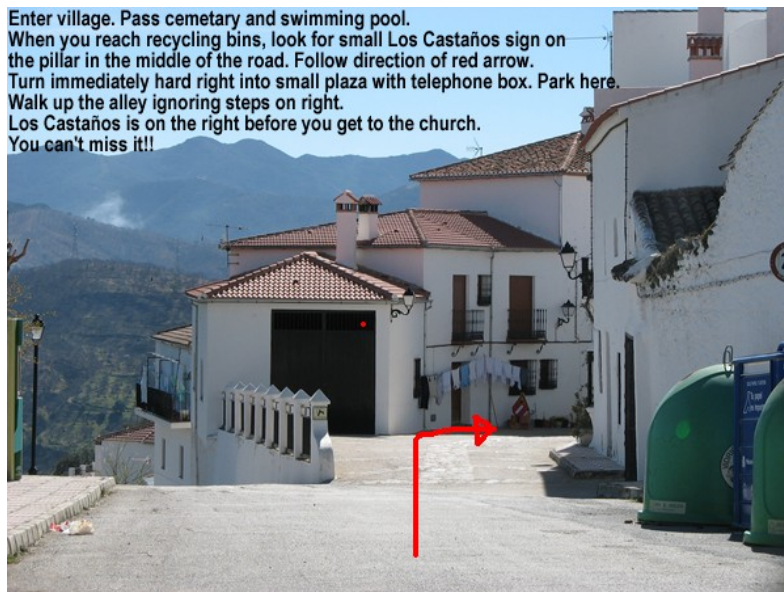
At the major junction with the A357, go under the bridge and left onto the A357 direction Campillos. The road climbs slowly upwards, through cultivated land and then through a gorge. You will pass Ardales on the left.

At about the Km 20 marker, filter right direction Ronda and follow signs onto the A367 towards Ronda and Cuevas del Becerro. Continue to a large roundabout on the outskirts of Ronda. Go all the way around and take the exit to San Pedro de Alcantara. At the next roundabout, continue going towards San Pedro.

Between kilometer markers 11 and 12, turn right where you see a turning to the right to the Ruta del Legado de Fray Leopoldo as shown in the photograph below. There is also a sign to Parauta, Cartajima, Juzcar.



After one kilometer you will come to the left turning to the first village, Parauta. Ignore that and continue 5 Km to Cartajima. Turn left into village. Just after recycling bins on right, road forks. Don't go to the left down but bear right as you see in the photograph that follows. Then take the first hard right and park near phone box. Ignoring steps, walk up alley past phone box.



Update: the small Los Castanos sign referred to no longer exists.