

























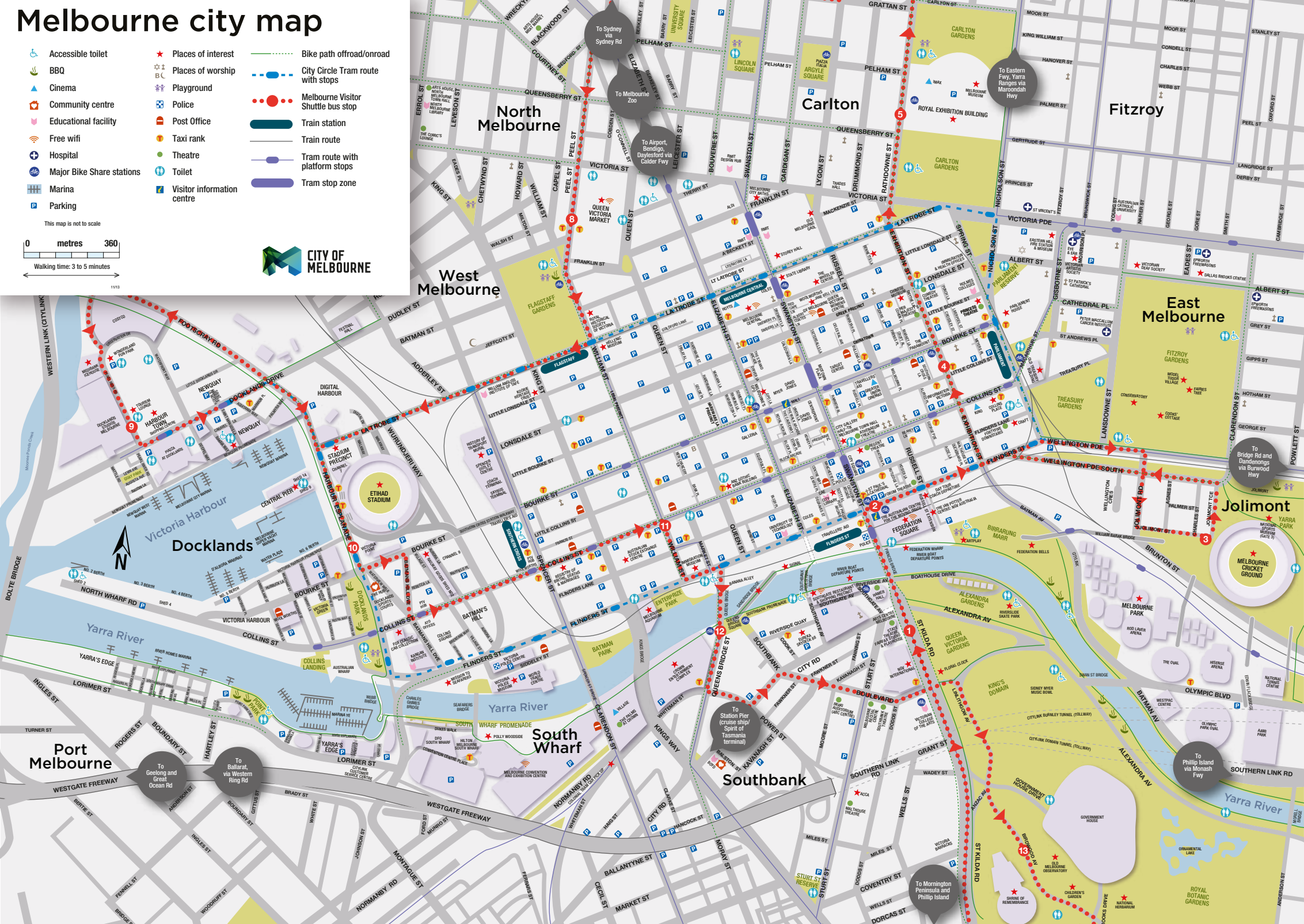
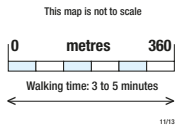


Melbourne city map

-  Accessible toilet
-  BBQ
-  Cinema
-  Community centre
-  Educational facility
-  Free wifi
-  Hospital
-  Major Bike Share stations
-  Marina
-  Parking
-  Places of interest
-  Places of worship
-  Playground
-  Police
-  Post Office
-  Taxi rank
-  Theatre
-  Toilet
-  Visitor information centre
-  Bike path offroad/onroad
-  City Circle Tram route with stops
-  Melbourne Visitor Shuttle bus stop
-  Train station
-  Train route
-  Tram route with platform stops
-  Tram stop zone



Port Melbourne

To Geelong and Great Ocean Rd

To Ballarat via Western Ring Rd

To Mornington Peninsula and Phillip Island

To Station Pier (cruise ship/Coast of Tasmania terminal)

To Airport, Bendigo, Daylesford via Calder Fwy

To Melbourne Zoo

To Sydney via Sydney Rd

To Eastern Fwy, Yarra Ranges via Maroondah Hwy

To Bridge Rd and Bundoora via Burwood Hwy

To Phillip Island via Morish Fwy