APPENDIX 3 – ROADBOOKS

3.1 SERVICE – RALLY HQ

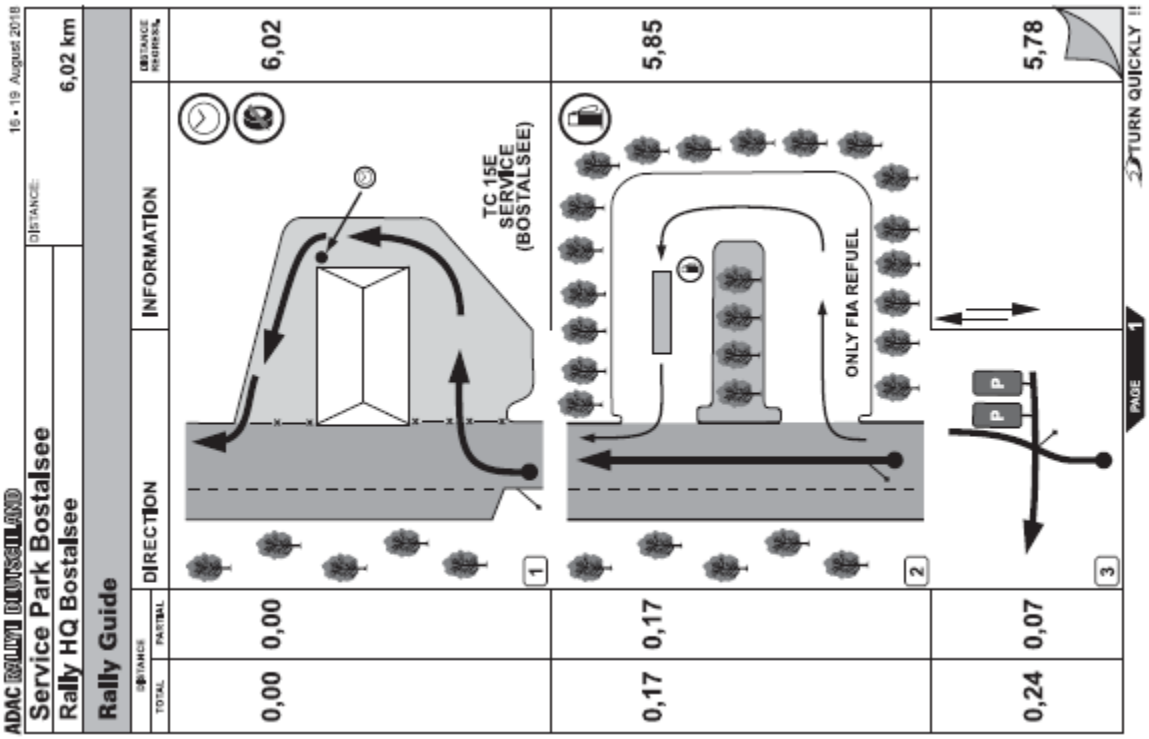

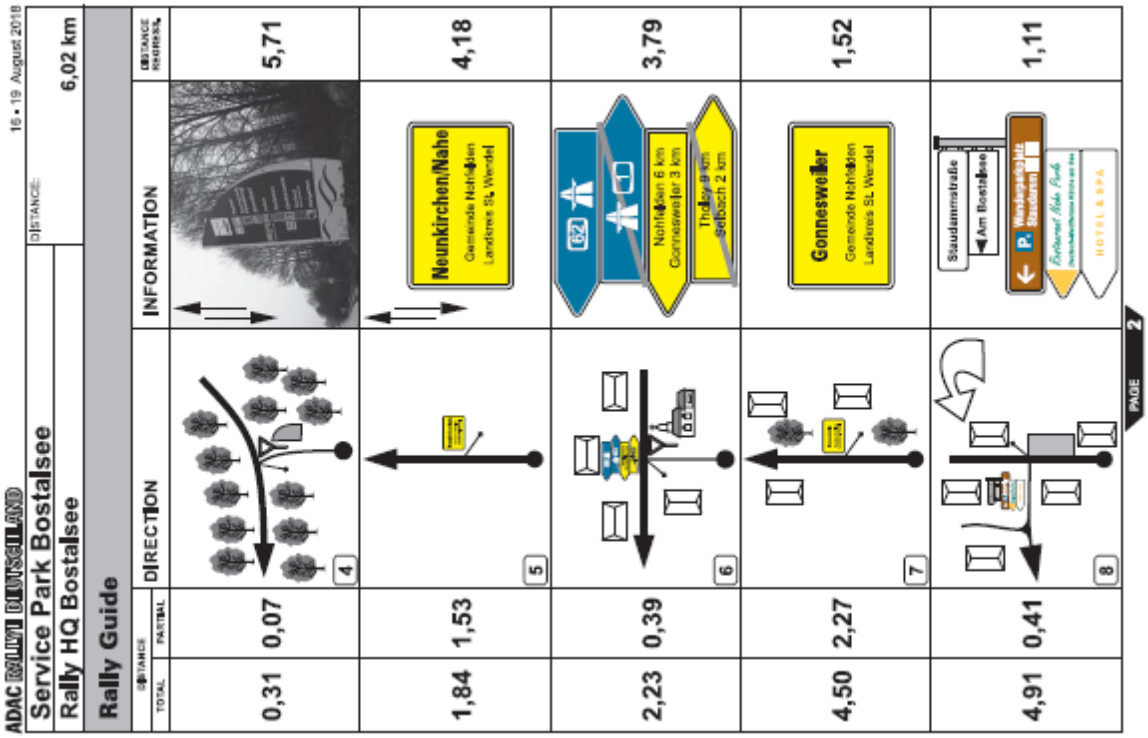

ADAC RALLYE DEUTSCHLAND

16 - 19 August 2018

Service Park Bostalsee

Rally HQ Bostalsee

DISTANCE: 6,02 km

Rally Guide

DISTANCE TOTAL	DISTANCE PARTIAL	DIRECTION	INFORMATION	DISTANCE REMAINING
5,80	0,89	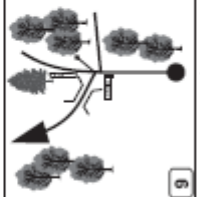 9	Am Bostalsee	0,22
6,02	0,22	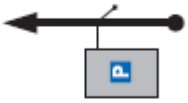 10		0,00

3.2 RALLY HQ - SERVICE

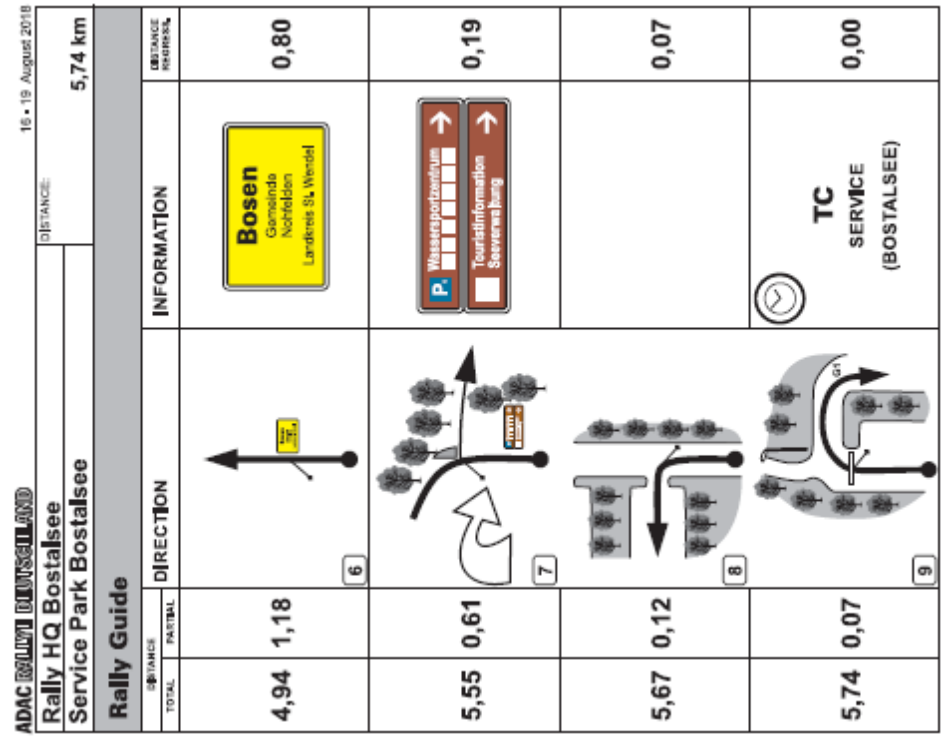

ADAC RALLYE DEUTSCHLAND 16 • 19 August 2018

Rally HQ Bostalsee — DISTANCE: 5,74 km

Service Park Bostalsee

Rally Guide

DISTANCE TOTAL	DISTANCE PARTIAL	DIRECTION	INFORMATION	DISTANCE REMAINS
4,94	1,18	6	Bosen, Gemeinde Nohfelden, Landkreis St. Wendel	0,80
5,55	0,61	7	P. Wassersportzentrum; Touristinformation Saarwerdenburg	0,19
5,67	0,12	8		0,07
5,74	0,07	9	TC SERVICE (BOSTALSEE)	0,00

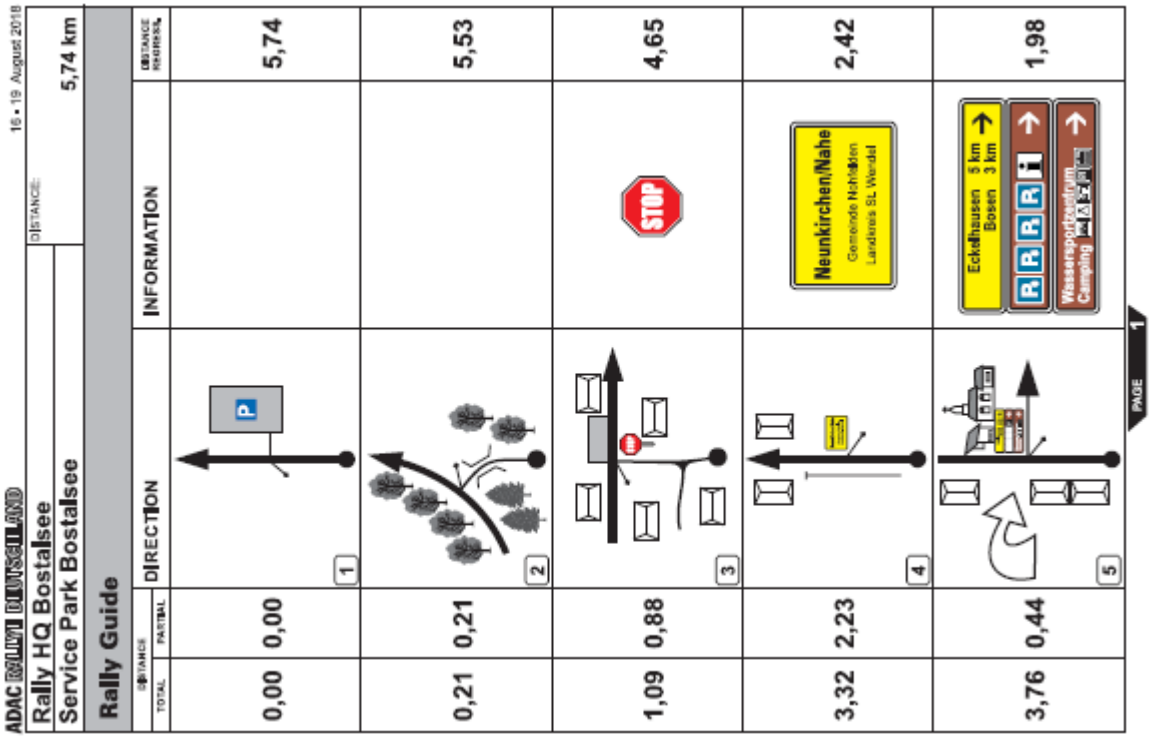

ADAC RALLYE DEUTSCHLAND 16 • 19 August 2018

Rally HQ Bostalsee — DISTANCE: 5,74 km

Service Park Bostalsee

Rally Guide

DISTANCE TOTAL	DISTANCE PARTIAL	DIRECTION	INFORMATION	DISTANCE REMAINS
0,00	0,00	1	P	5,74
0,21	0,21	2		5,53
1,09	0,88	3	STOP	4,65
3,32	2,23	4	Neunkirchen/Nahe, Gemeinde Nohfelden, Landkreis St. Wendel	2,42
3,76	0,44	5	Eckelhausen 5 km, Bosen 3 km; R R R i; Wassersportzentrum Camping	1,98

PAGE 1

3.3 SERVICEPARK BOSTALSEE – REFUEL PIESPORT

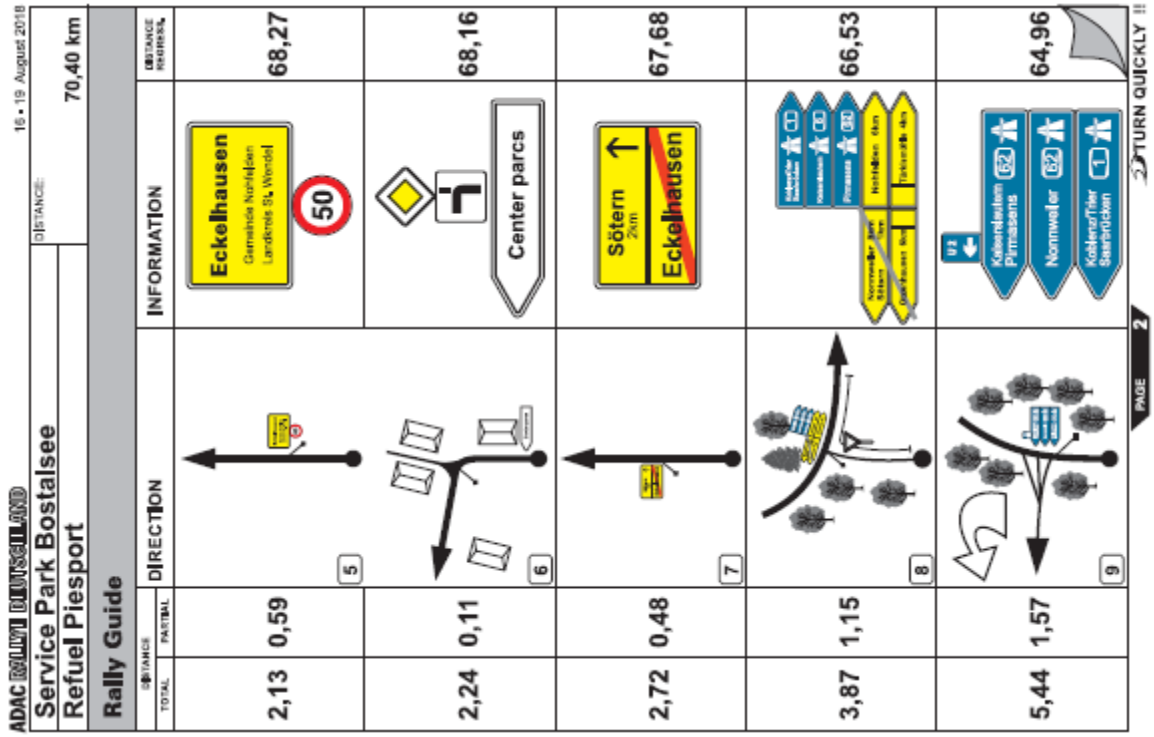

ADAC RALLYE DEUTSCHLAND
Service Park Bostalsee
Refuel Piesport
Rally Guide
DISTANCE: 70,40 km
16 - 19 August 2018

DISTANCE TOTAL	DISTANCE PARTIAL	DIRECTION	INFORMATION	DISTANCE REMAINING
2,13	0,59	5	Eckelhausen Gemeinde Nonnweiler Landkreis St. Wendel; 50	68,27
2,24	0,11	6	Center parcs	68,16
2,72	0,48	7	Sötern 2km; Eckelhausen	67,68
3,87	1,15	8	Nonnweiler Sitten; Oberkirchen; Hottenbach 6km; Türkismühle 4km	66,53
5,44	1,57	9	Kölsenhausen Primsweiler 62; Nonnweiler 62; Kölsenhausen Saarbrücken 1; TURN QUICKLY !!	64,96

PAGE 2

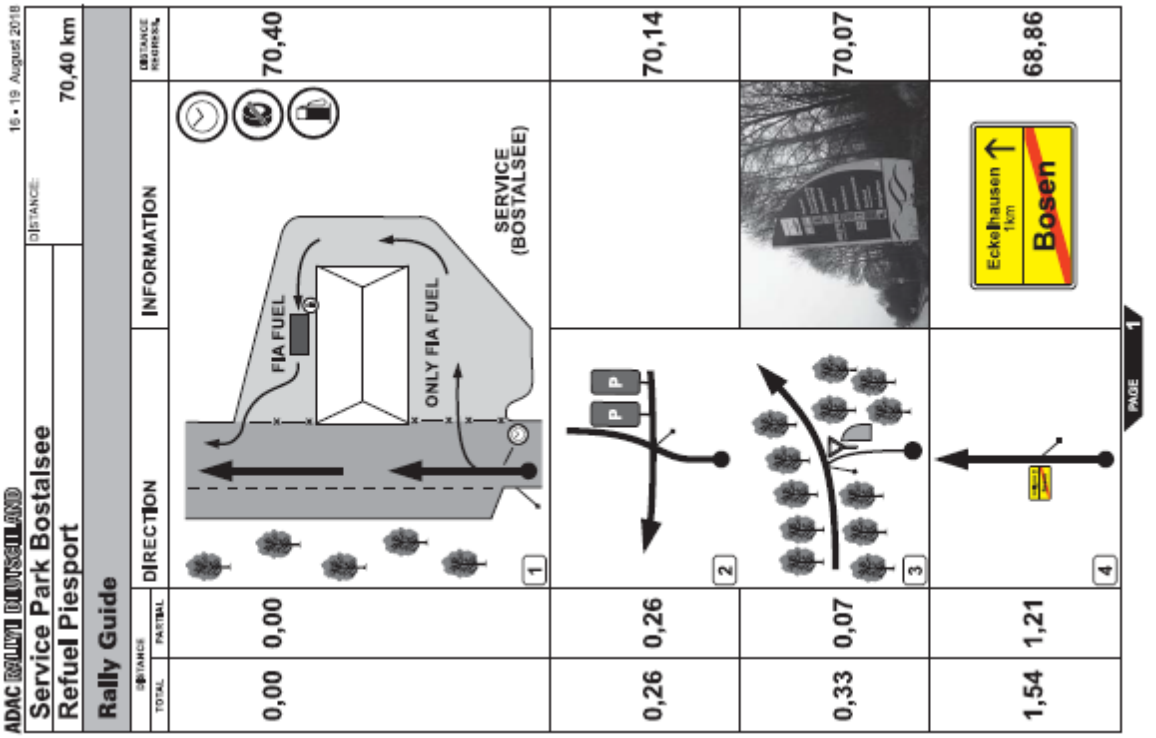

ADAC RALLYE DEUTSCHLAND
Service Park Bostalsee
Refuel Piesport
Rally Guide
DISTANCE: 70,40 km
16 - 19 August 2018

DISTANCE TOTAL	DISTANCE PARTIAL	DIRECTION	INFORMATION	DISTANCE REMAINING
0,00	0,00	1	FIA FUEL; ONLY FIA FUEL; SERVICE (BOSTALSEE)	70,40
0,26	0,26	2	P P	70,14
0,33	0,07	3		70,07
1,54	1,21	4	Eckelhausen 1km; Bosen	68,86

PAGE 1

ADAC RALLYE DEUTSCHLAND 16 • 19 August 2018

Service Park Bostalsee | DISTANCE: 70,40 km

Refuel Piesport

Rally Guide

DISTANCE TOTAL	DISTANCE PARTIAL		DIRECTION	INFORMATION	DISTANCE REMAINS
5,54	0,10	10		Saarbrücken Koblenz/Trier Nonnweiler 1 62	64,86
6,13	0,63	11		Join the Highway Auf Autobahn	64,27
13,11	6,98	12		Saarbrücken 1 Nonnweiler Otzenhausen Europäisches-Bildungszentrum	57,29
15,99	2,88	13		Nonnweiler Losheim am See Weiskirchen Wadern	54,41
23,08	7,09	14		Hermeskeil 52	47,32

PAGE 3

ADAC RALLYE DEUTSCHLAND 16 • 19 August 2018

Service Park Bostalsee | DISTANCE: 70,40 km

Refuel Piesport

Rally Guide

DISTANCE TOTAL	DISTANCE PARTIAL		DIRECTION	INFORMATION	DISTANCE REMAINS
24,79	1,71	15		Reinsfeld Kell Morbach Thalfang Hahn	45,61
26,93	2,14	16	ARAL	Pump Fuel ARAL 103 octan Tankstelle ARAL 103 Oktan Hochwald	43,47
38,62	11,69	17		Mehring Fell	31,78
46,02	7,40	18		Luxemburg Trier Longuich	24,38
53,13	7,11	19		Föhren Hetzerath Leiwen Bekond	17,27

PAGE 4

ADAC RALLYE DEUTSCHLAND 16 - 19 August 2018

Service Park Bostalsee — DISTANCE: 70,40 km

Refuel Piesport

Rally Guide

DISTANCE TOTAL	DISTANCE PARTIAL	DIRECTION	INFORMATION	DISTANCE REMAINS
59,59	6,46	20	Salmtal Klausen Piesport Bernkastel-Kues	10,81
60,16	0,57	21	Bernkastel-Kues 17 km, Klausen 2 km, Piesport 9 km; Salmtal 5 km, Saarburg 1 km	10,24
62,77	2,61	22	Bernkastel-Kues 15 km, Mülheim/Mosel 11 km, Osann-Monzel 5 km; Piesport 7 km, Minheim 10 km, Klausen	7,63
62,93	0,16	23	Klausen (Kreis Bernkastel-Wittlich)	7,47
63,14	0,21	24	Piesport 7 km; Minheim 10 km	7,26

PAGE 5

ADAC RALLYE DEUTSCHLAND 16 - 19 August 2018

Service Park Bostalsee — DISTANCE: 70,40 km

Refuel Piesport

Rally Guide

DISTANCE TOTAL	DISTANCE PARTIAL	DIRECTION	INFORMATION	DISTANCE REMAINS
69,26	6,12	25	Piesport (Kreis Bernkastel-Wittlich)	1,14
69,51	0,25	26		0,89
70,15	0,64	27	Bernkastel-Kues 17 km, Wittlich 6 km (53)	0,25
70,40	0,25	28	FIA FUEL PIESPORT	0,00

3.4 REFUEL PIESPORT – SERVICEPARK BOSTALSEE

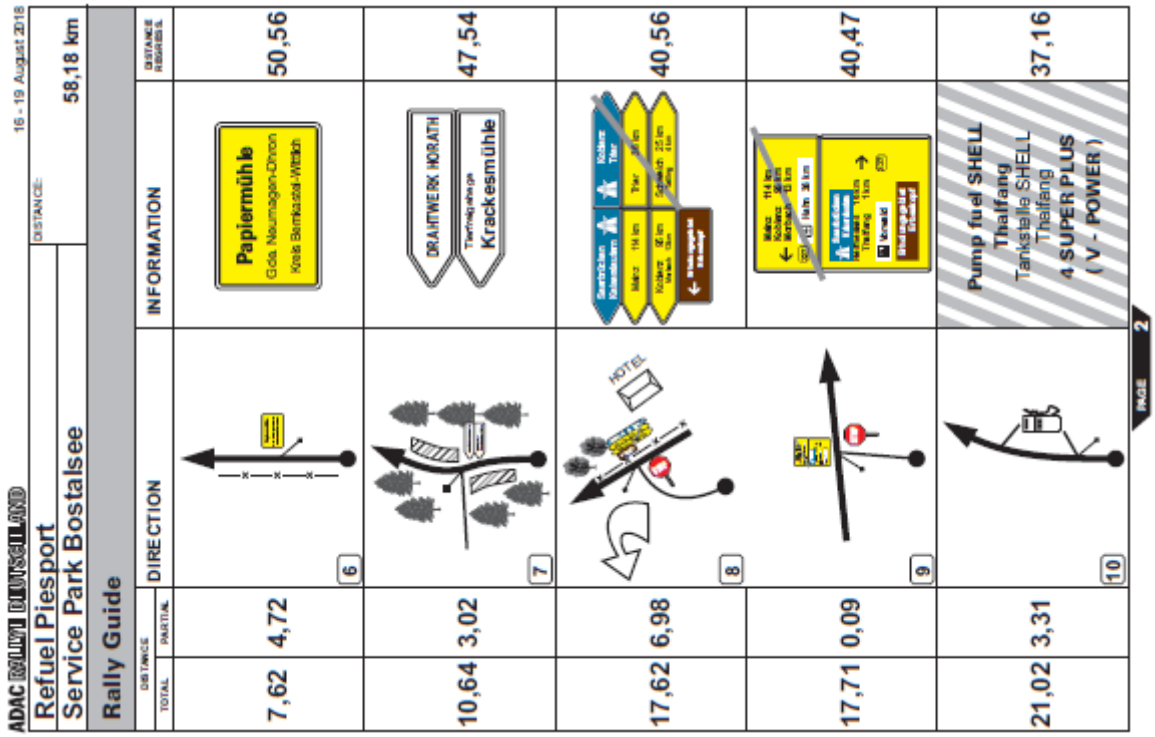

ADAC RALLYE DEUTSCHLAND

Refuel Piesport
Service Park Bostalsee
Rally Guide

16 - 19 August 2018
DISTANCE: 58,18 km

	DISTANCE TOTAL	DISTANCE PARTIAL	DIRECTION	INFORMATION	DISTANCE REMAIN
6	7,62	4,72		Papiermühle Gde. Neumagen-Dhron Kreis Bernkastel-Wittlich	50,56
7	10,64	3,02		DRAHTWERK HORATH Thalfang/Hunsrück Krackesmühle	47,54
8	17,62	6,98	HOTEL	Sehenswürdigkeiten Kulturdenkmäler / Kultur Tier / Mainz 114 km / Tier 48 km / Kolkerz 40 km Verbrauch / Schwarzach 25 km Anfang / Weiter mit Navigation	40,56
9	17,71	0,09		Mainz 114 km / Kolkerz 40 km / Tier 48 km / Schwarzach 25 km / Thalfang 1 km / Schwarzach / Weiter mit Navigation	40,47
10	21,02	3,31		Pump fuel SHELL Thalfang Tankstelle SHELL Thalfang 4 SUPER PLUS (V - POWER)	37,16

PAGE 2

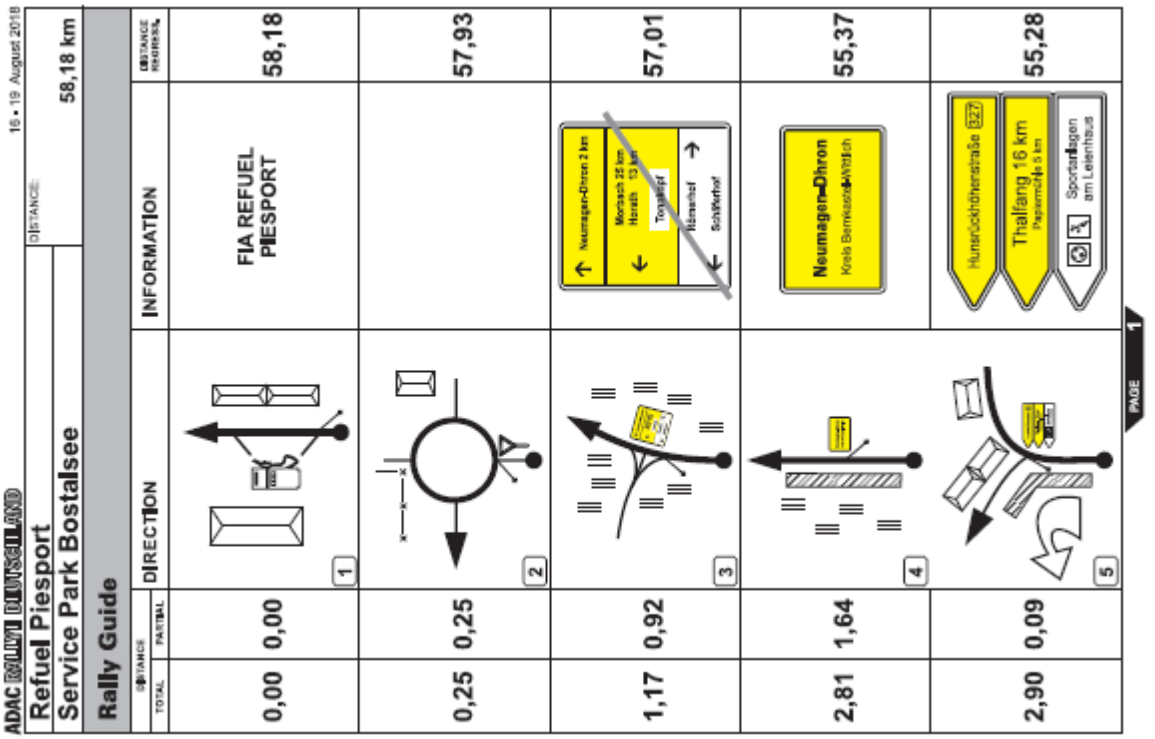

ADAC RALLYE DEUTSCHLAND

Refuel Piesport
Service Park Bostalsee
Rally Guide

16 - 19 August 2018
DISTANCE: 58,18 km

	DISTANCE TOTAL	DISTANCE PARTIAL	DIRECTION	INFORMATION	DISTANCE REMAIN
1	0,00	0,00		FIA REFUEL PIESPORT	58,18
2	0,25	0,25			57,93
3	1,17	0,92		Neumagen-Dhron 2 km / Morbach 35 km Horath 53 km / Tonnerhof / Hinweisschild / Schäferhof	57,01
4	2,81	1,64		Neumagen-Dhron Kreis Bernkastel-Wittlich	55,37
5	2,90	0,09		Hunsrückhöhenstraße B327 / Thalfang 16 km Papiermühle 5 km / Sportanlagen am Leienhaus	55,28

PAGE 1

ADAC RALLYE DEUTSCHLAND 16 - 19 August 2018

Refuel Piesport | DISTANCE: 58,18 km

Service Park Bostalsee

Rally Guide

DISTANCE TOTAL	DISTANCE PARTIAL	DIRECTION	INFORMATION	DISTANCE REMAINS
22,34	1,32	11	Kaiserslautern Saarbrücken Hermeskeil 10 km; Idar-Oberstein 27 km Birkenfeld 21 km Oberstein 11 km; Erbeskopfhütte Erbeskopf; Bösch 1 km	35,84
26,44	4,10	12	Kaiserslautern Saarbrücken Hermeskeil 327; Beuren Dhronecken	31,74
35,33	8,89	13	Saarburg 407; Kaiserslautern Saarbrücken; Koblenz Trier	22,85
35,77	0,44	14	Join the motorway Auf Autobahn	22,41
36,99	1,22	15	Hermeskeil	21,19

PAGE 3

ADAC RALLYE DEUTSCHLAND 16 - 19 August 2018

Refuel Piesport | DISTANCE: 58,18 km

Service Park Bostalsee

Rally Guide

DISTANCE TOTAL	DISTANCE PARTIAL	DIRECTION	INFORMATION	DISTANCE REMAINS
44,18	7,19	16	Nonnweiler Losheim am See Weiskirchen Wadern	14,00
44,73	0,55	17	Nonnweiler Hermeskeil 6 km; Losheim am See 23 km Weiskirchen 14 km; Wadern 11 km Sitzerath 4 km; Maasberg	13,45
44,95	0,22	18	Nonnweiler Kreis St. Wendel	13,23
45,11	0,16	19	Hermeskeil 1,4 km; Nohfelden 15 km Osterhaus 2 km; Am Zoll; Nohfelden Bosenbach; Idar-Oberstein Birkenfeld; Saarbrücken Saarburg	13,07
45,94	0,83	20	Tholey 18 km Primstal 8 km; Sport- und Freizeitpark Potsdorf; U 72	12,24

PAGE 4

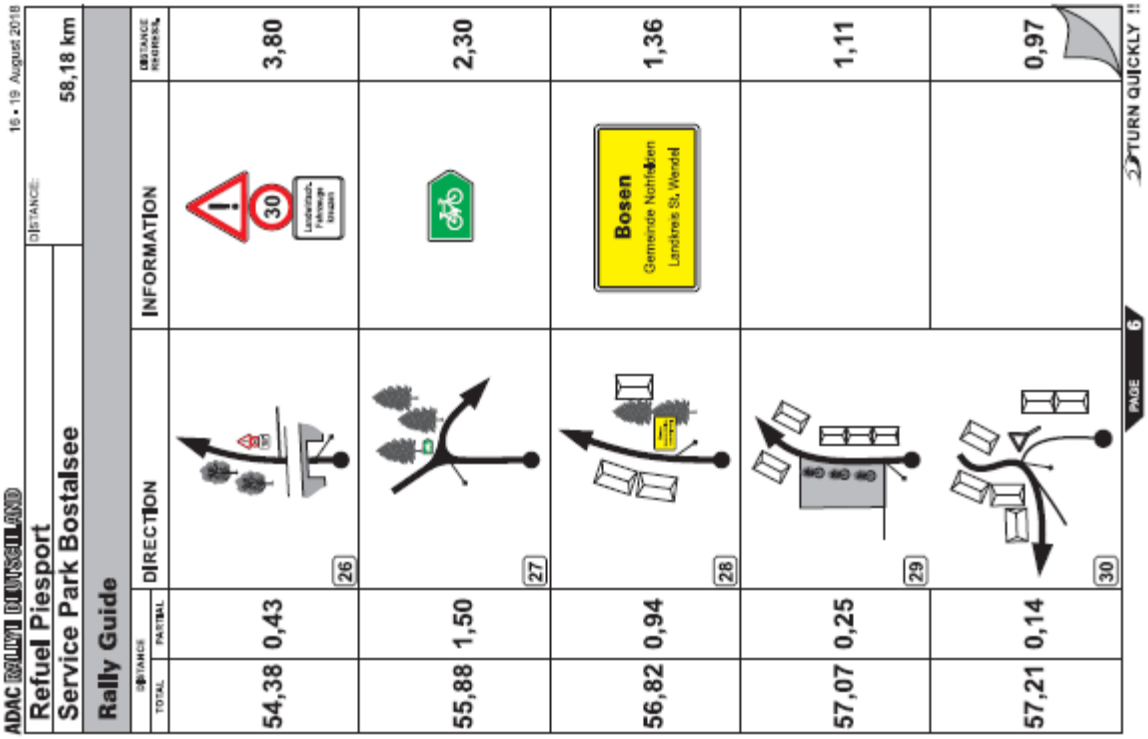

ADAC RALLYE DEUTSCHLAND 16 - 19 August 2018

Refuel Piesport | DISTANCE: 58,18 km

Service Park Bostalsee

Rally Guide

DISTANCE TOTAL	DISTANCE PARTIAL	DIRECTION	INFORMATION	DISTANCE REMAINS
54,38	0,43	26	30	3,80
55,88	1,50	27		2,30
56,82	0,94	28	Bosen Gemeinde Nohfelden Landkreis St. Wendel	1,36
57,07	0,25	29		1,11
57,21	0,14	30		0,97

TURN QUICKLY !!

PAGE 6

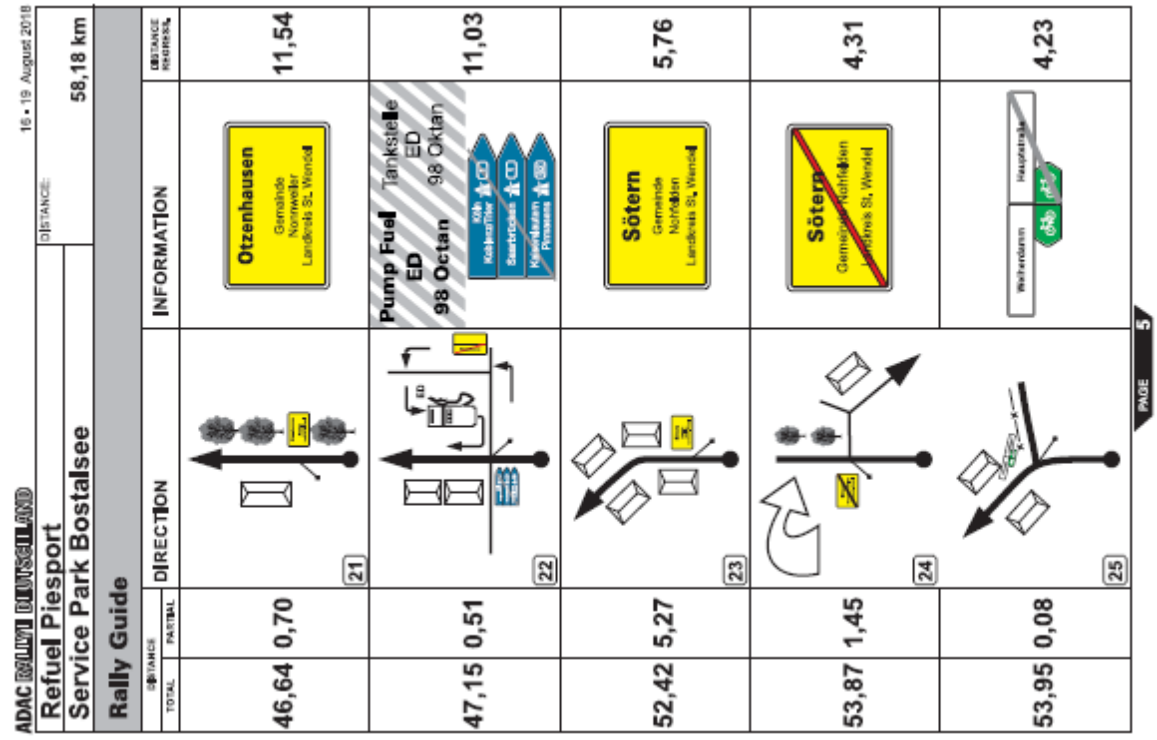

ADAC RALLYE DEUTSCHLAND 16 - 19 August 2018

Refuel Piesport | DISTANCE: 58,18 km

Service Park Bostalsee

Rally Guide

DISTANCE TOTAL	DISTANCE PARTIAL	DIRECTION	INFORMATION	DISTANCE REMAINS
46,64	0,70	21	Otzenhausen Gemeinde Nonnweiler Landkreis St. Wendel	11,54
47,15	0,51	22	Pump Fuel Tankstelle ED 98 Oktan ED 98 Oktan Kfz Kohlenstoffer Sanitätsdienst Krankenhaus Pflegeheim	11,03
52,42	5,27	23	Sötern Gemeinde Nohfelden Landkreis St. Wendel	5,76
53,87	1,45	24	Sötern Gemeinde Nohfelden Landkreis St. Wendel	4,31
53,95	0,08	25	Weiherdamm Hauptstraße	4,23

PAGE 5

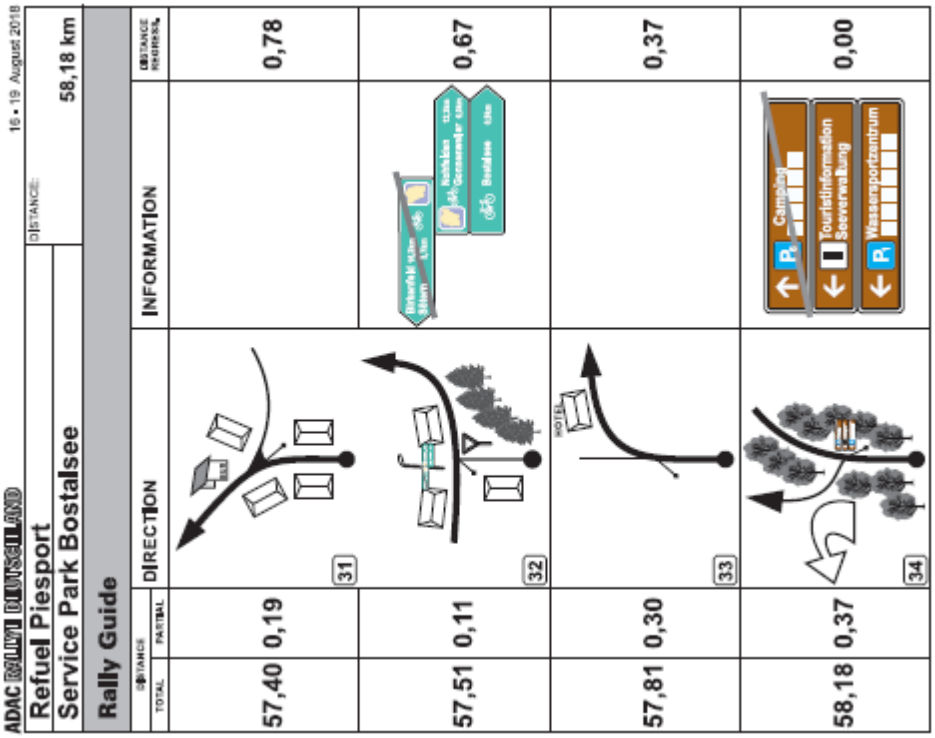

ADAC RALLYE DEUTSCHLAND 16 • 19. August 2018

Refuel Piesport

Service Park Bostalsee

DISTANCE: 58,18 km

Rally Guide

DISTANCE TOTAL	DISTANCE PARTIAL	DIRECTION	INFORMATION	DISTANCE PARTIAL
57,40	0,19	31		0,78
57,51	0,11	32		0,67
57,81	0,30	33		0,37
58,18	0,37	34		0,00

3.5 SERVICEPARK BOSTALSEE – REFUEL ST. WENDEL

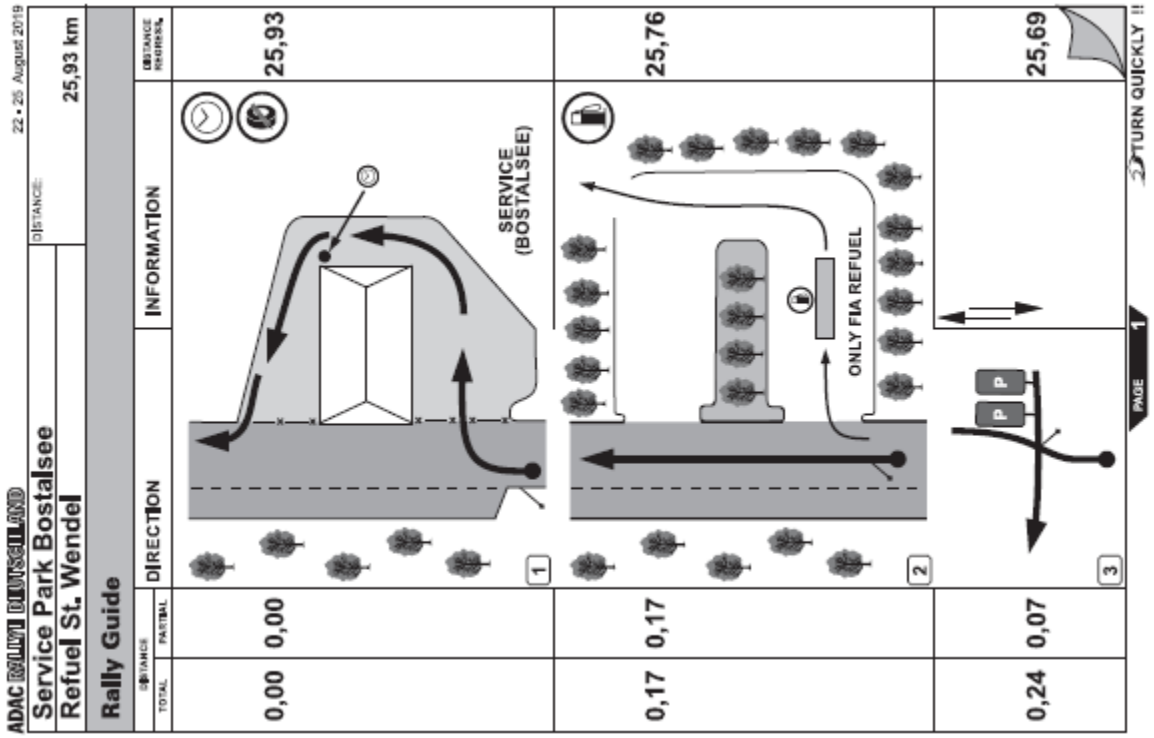

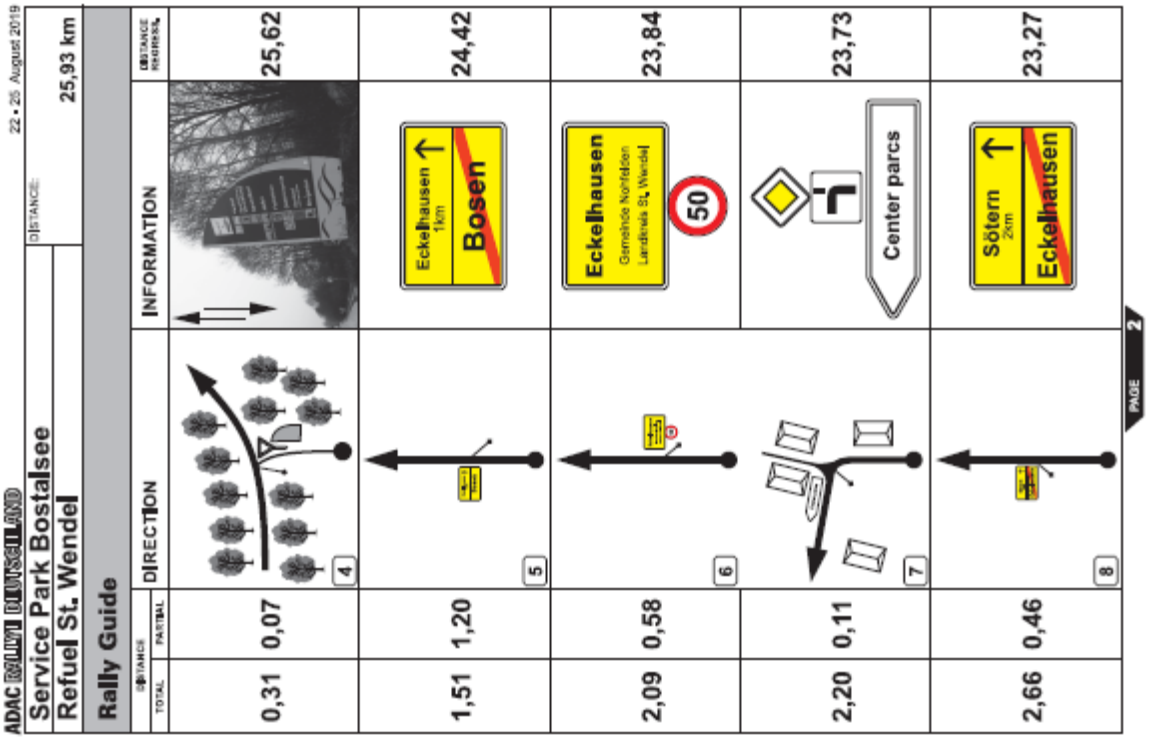

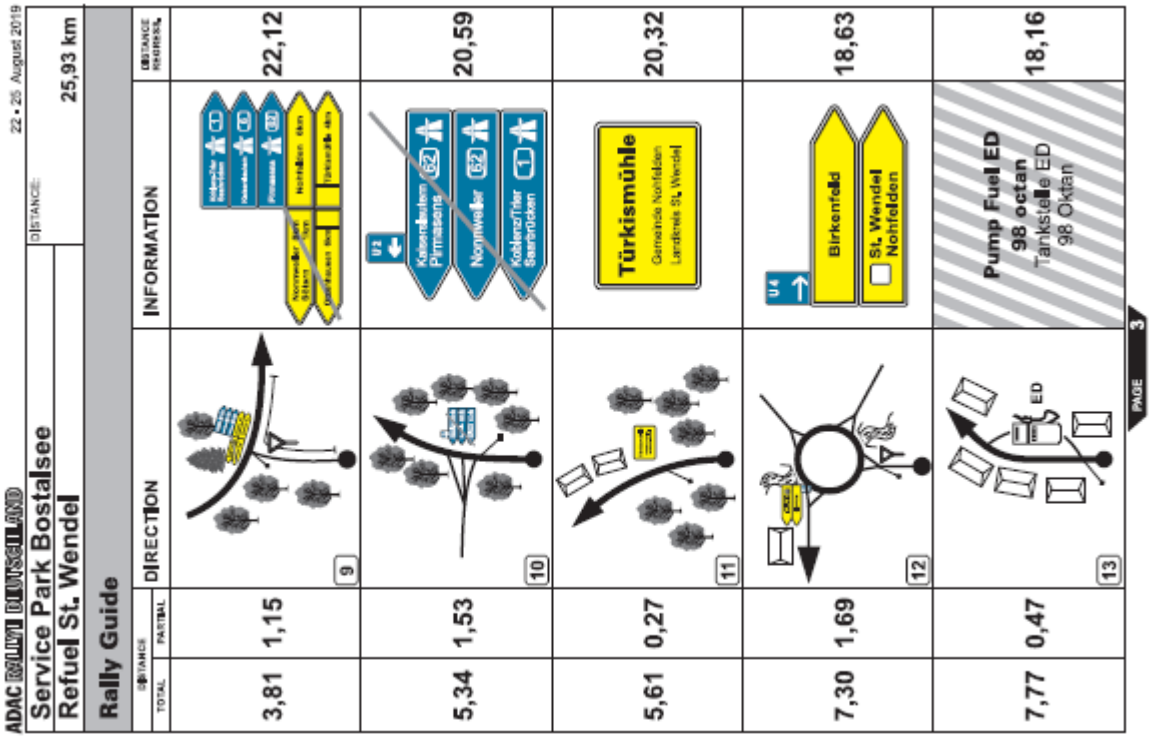

ADAC RALLYE DEUTSCHLAND 22 • 25. August 2019

Service Park Bostalsee — DISTANCE: 25,93 km

Refuel St. Wendel

Rally Guide

DISTANCE TOTAL	DISTANCE PARTIAL	DIRECTION	INFORMATION	DISTANCE REMAINS
3,81	1,15	9	Nonnweiler Bilsdorf / Nonnweiler Otzenhausen / Primsweiler / Nohfelden 8 km / Gesamtlänge 4 km / Nonnweiler Braunshausen / Gesamtlänge 4 km	22,12
5,34	1,53	10	U 2 / Kaiserslautern Pirmasens 62 / Nonnweiler 62 / Kohlenz/Tiefer Saarbrücken 1	20,59
5,61	0,27	11	Türkismühle / Gemeinde Nohfelden / Landkreis St. Wendel	20,32
7,30	1,69	12	U 4 / Birkenfeld / St. Wendel Nohfelden	18,63
7,77	0,47	13	ED / Pump Fuel ED / 98 octan / Tankstelle ED / 98 Oktan	18,16

PAGE 3

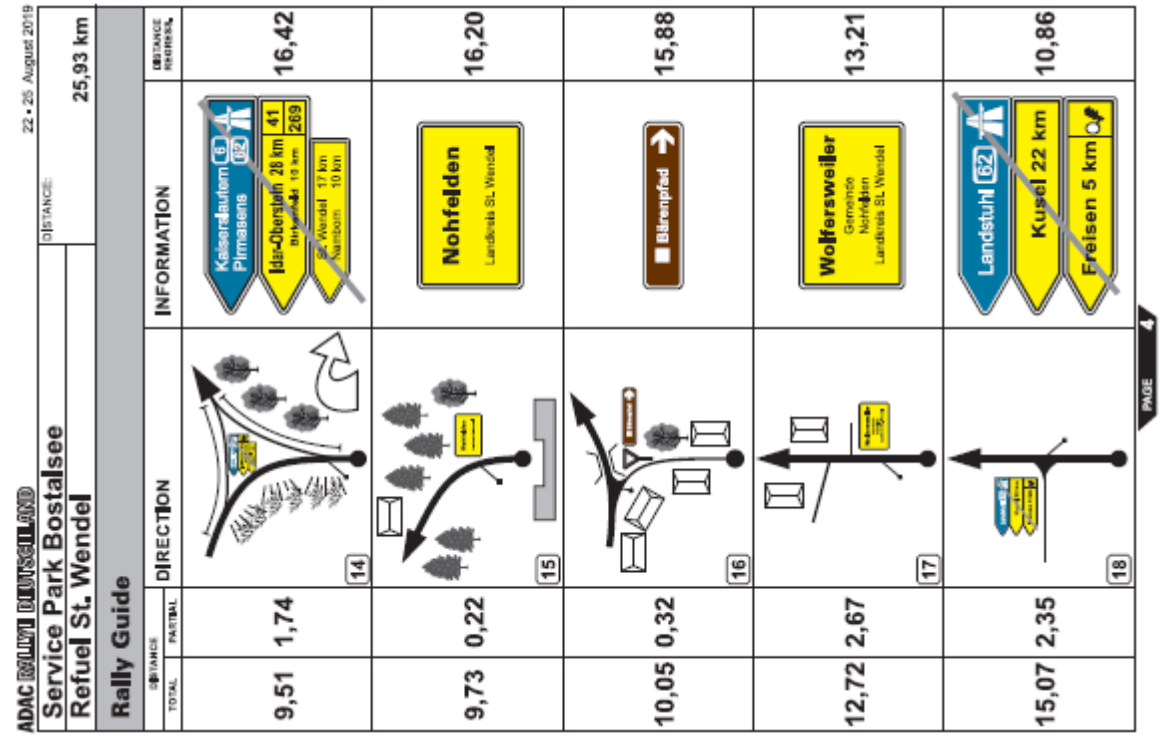

ADAC RALLYE DEUTSCHLAND 22 • 25. August 2019

Service Park Bostalsee — DISTANCE: 25,93 km

Refuel St. Wendel

Rally Guide

DISTANCE TOTAL	DISTANCE PARTIAL	DIRECTION	INFORMATION	DISTANCE REMAINS
9,51	1,74	14	Kaiserslautern 6 / Pirmasens 62 / Idar-Oberstein 28 km 41 269 / St. Wendel 17 km / Namborn 10 km	16,42
9,73	0,22	15	Nohfelden / Landkreis St. Wendel	16,20
10,05	0,32	16	Birkenpfad	15,88
12,72	2,67	17	Wolfersweiler / Gemeinde Nohfelden / Landkreis St. Wendel	13,21
15,07	2,35	18	Landstuhl 62 / Kusel 22 km / Freisen 5 km	10,86

PAGE 4

ADAC RALLYE DEUTSCHLAND

22 - 25 August 2019

Service Park Bostalsee

Refuel St. Wendel

DISTANCE: 25,93 km

Rally Guide

DISTANCE TOTAL	DISTANCE PARTIAL	DIRECTION	INFORMATION	DISTANCE REMAIN.
25,53	0,32	24	Thaley 10 km Marpingen 10 km (269) Winterbach 4 km Wendelinus-Golfpark Wendelinus-Freizeitpark	0,40
25,93	0,40	25	Wendelinus-Freizeitpark Wendelinus-Golfpark	0,00

ADAC RALLYE DEUTSCHLAND

22 - 25 August 2019

Service Park Bostalsee

Refuel St. Wendel

DISTANCE: 25,93 km

Rally Guide

DISTANCE TOTAL	DISTANCE PARTIAL	DIRECTION	INFORMATION	DISTANCE REMAIN.
17,39	2,32	19	Hirstein Gemeinde Namborn Landkreis St. Wendel RADAR ?? Thank you for slowing down Bitte langsam fahren	8,54
18,51	1,12	20	Pinsweiler Gemeinde Namborn Landkreis St. Wendel	7,42
19,35	0,84	21	Pump fuel JET Tankstelle JET Saarbrücken Neunkirchen Ottweiler St. Wendel Hotel Schnuggi-Pfad	6,58
23,99	4,64	22	Saarbrücken St. Wendel Neunkirchen Ottweiler City Winterbach Überholverbot Ende	1,94
25,21	1,22	23	Saarbrücken St. Wendel-City Neunkirchen Thaley (269) Marpingen Winterbach St. Wendel Nord West	0,72

PAGE 5

3.6 SERVICEPARK BOSTALSEE – REGROUPING ST. WENDEL

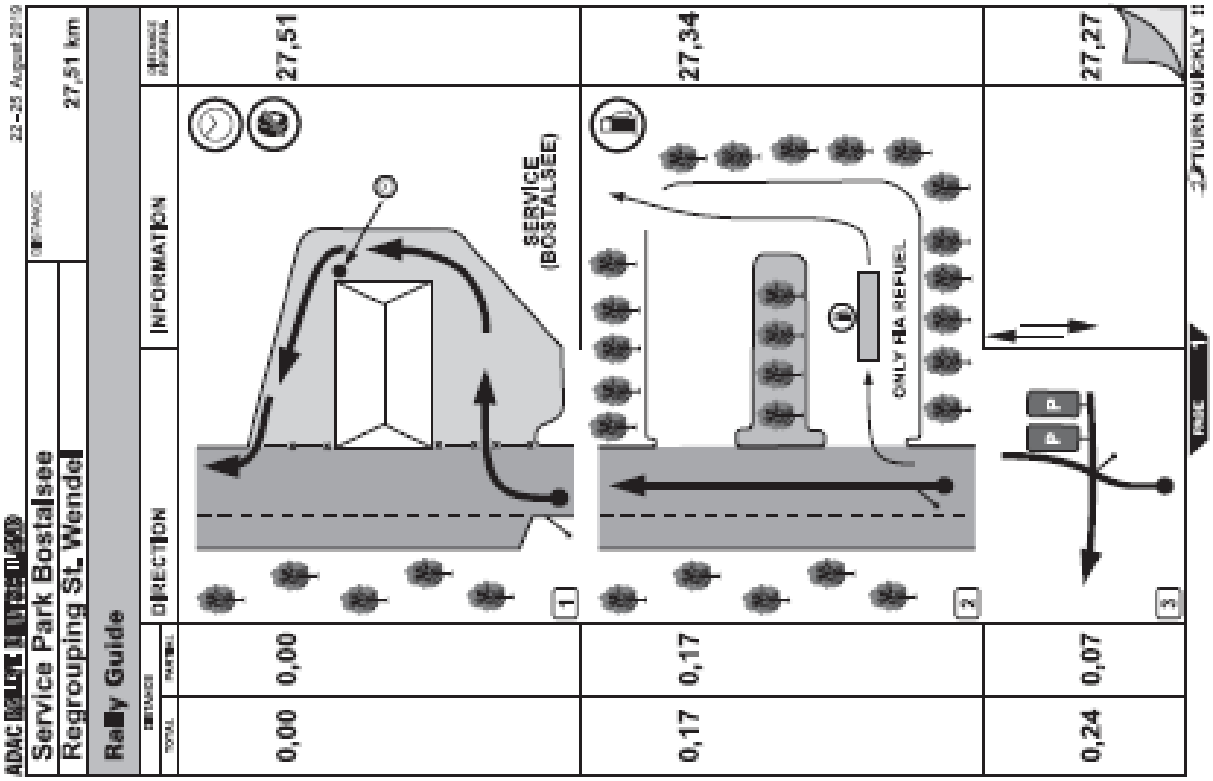

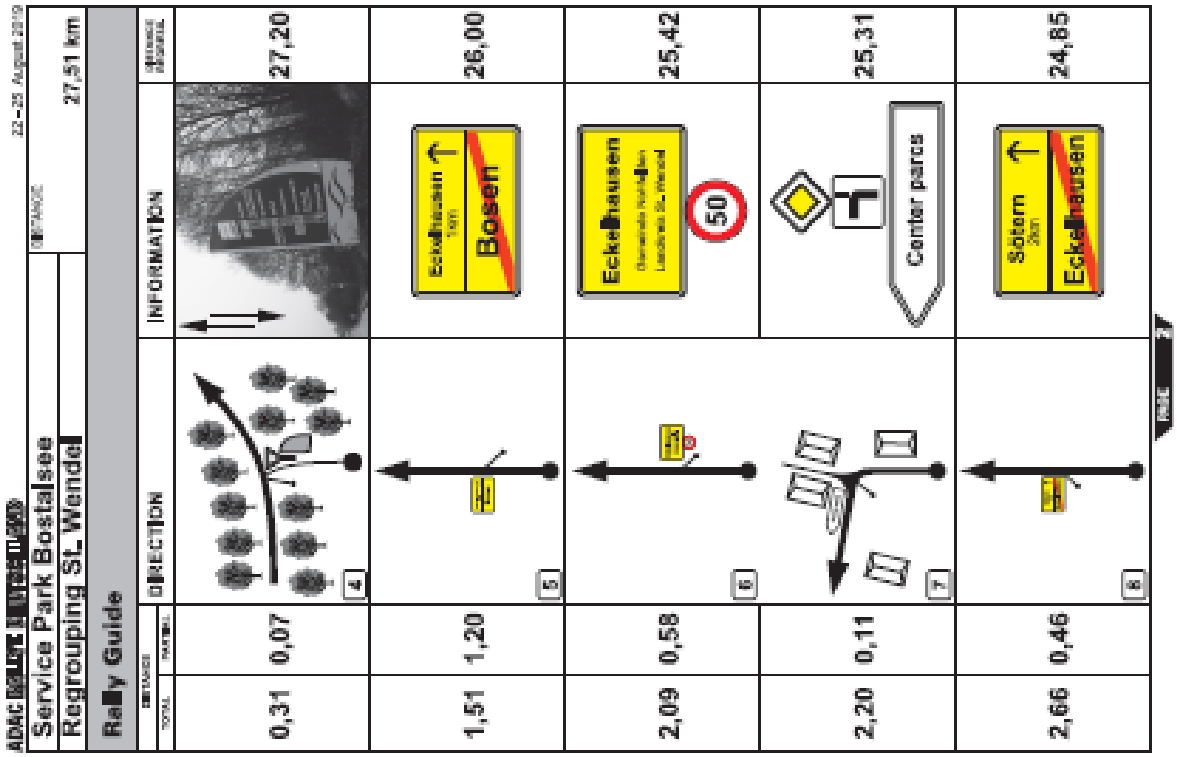

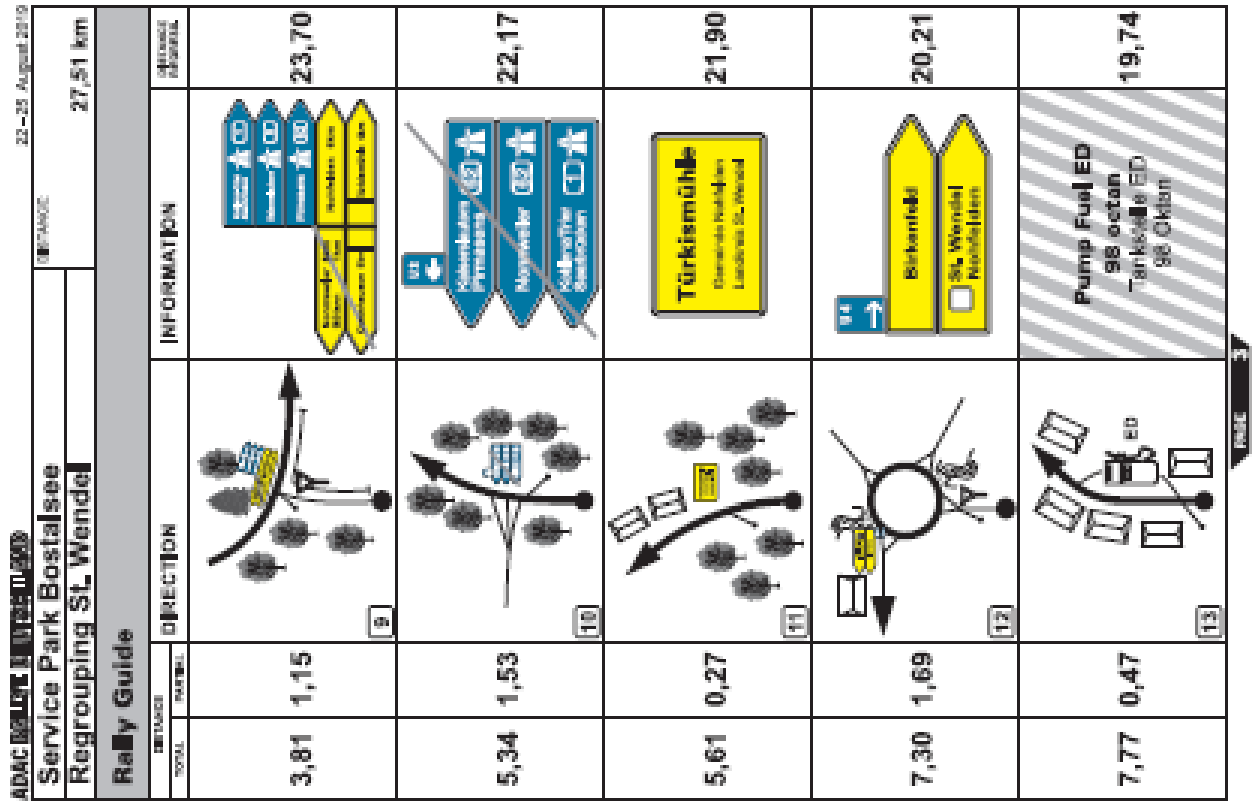

ADAC RALLYE DEUTSCHLAND 2019 | 22–25 August 2019 | Service Park Bostalsee | Regrouping St. Wendel | 27,51 km

Rally Guide

TOTAL	DISTANCE	DIRECTION	INFORMATION	DISTANCE SEGMENT
3,81	1,15	9		23,70
5,34	1,53	10		22,17
5,61	0,27	11	Türkismühle	21,90
7,30	1,69	12	Birkenfeld / St. Wendel Nohfelden	20,21
7,77	0,47	13	Pump Fuel ED 98 octan	19,74

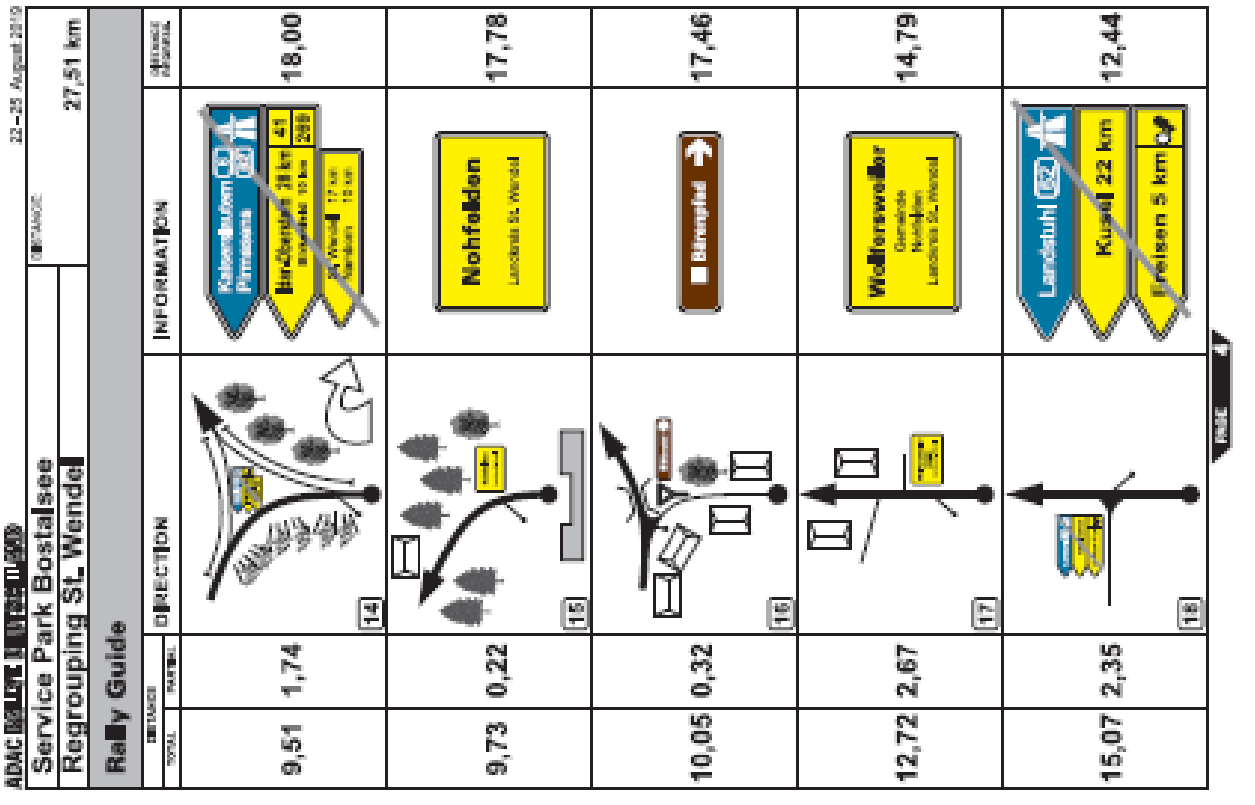

ADAC RALLYE DEUTSCHLAND 2019 | 22–25 August 2019 | Service Park Bostalsee | Regrouping St. Wendel | 27,51 km

Rally Guide

TOTAL	DISTANCE	DIRECTION	INFORMATION	DISTANCE SEGMENT
9,51	1,74	14	Kaiserslautern Pirmasens / Birkenfeld / St. Wendel	18,00
9,73	0,22	15	Nohfelden	17,78
10,05	0,32	16	Bliesmengen	17,46
12,72	2,67	17	Wolfersweiler	14,79
15,07	2,35	18	Landstuhl / Kusel 22 km / Freisen 5 km	12,44

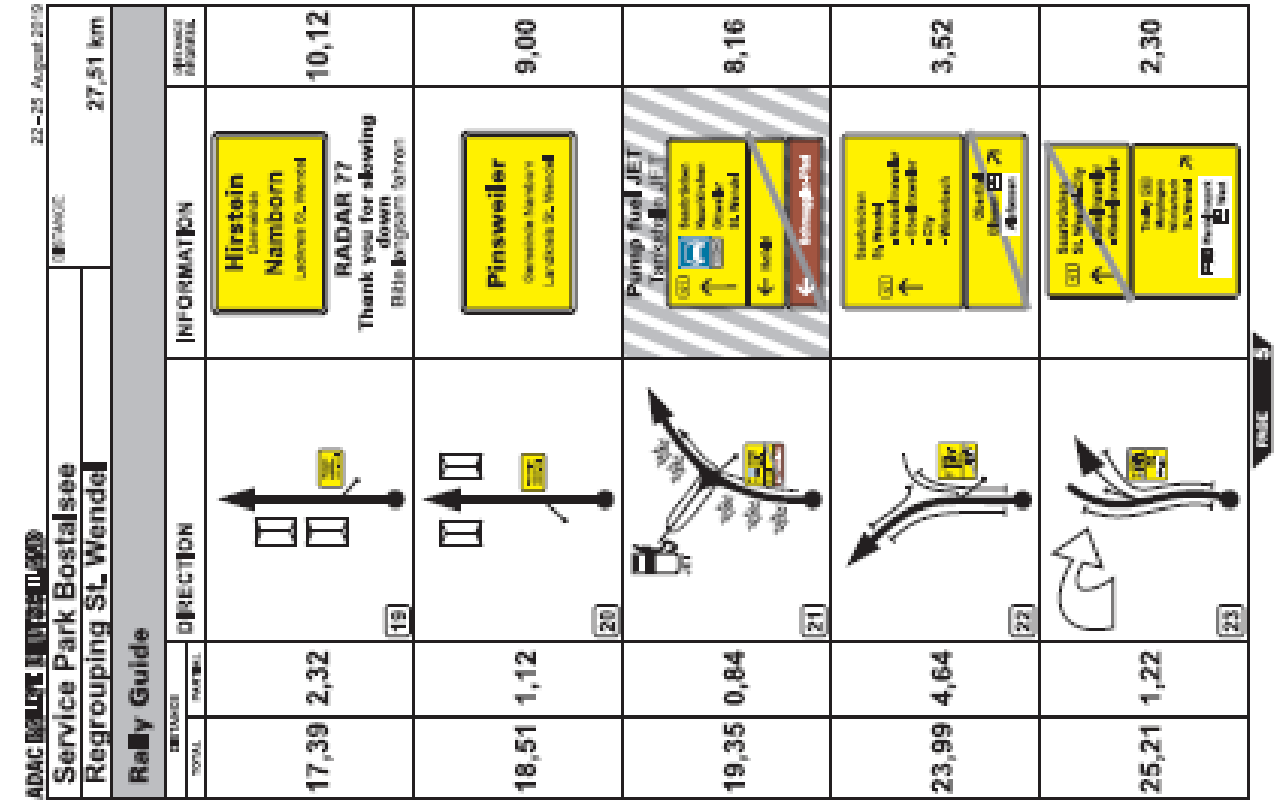

TOTAL	DISTANCE	DIRECTION	INFORMATION	DISTANCE
17,39	2,32	19	Hirstein Namborn RADAR 77 Thank you for slowing down	10,12
18,51	1,12	20	Pinsweiler	9,00
19,35	0,84	21	Pump fuel JET	8,16
23,99	4,64	22		3,52
25,21	1,22	23		2,30

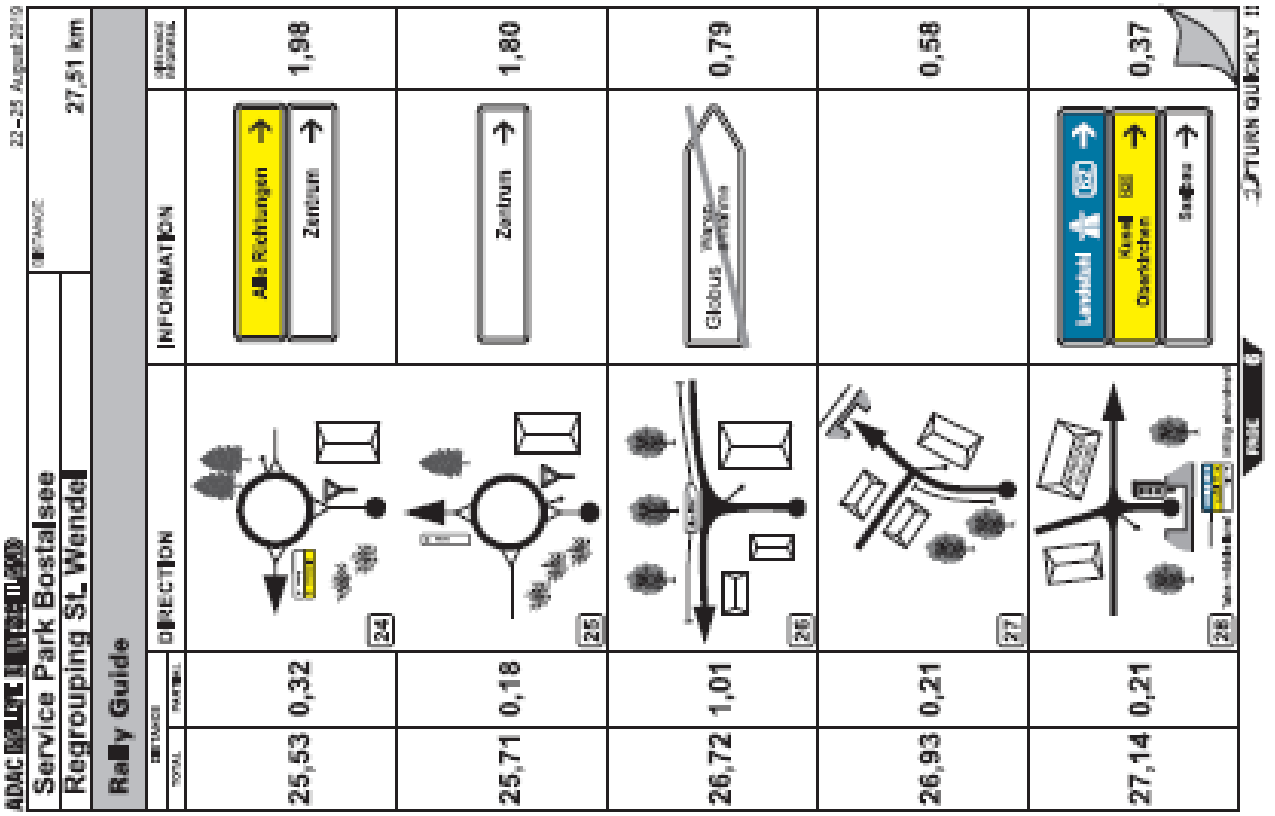

TOTAL	DISTANCE	DIRECTION	INFORMATION	DISTANCE
25,53	0,32	24	Alle Richtungen / Zentrum	1,98
25,71	0,18	25	Zentrum	1,80
26,72	1,01	26	Globus	0,79
26,93	0,21	27		0,58
27,14	0,21	28	Landstuhl / Kusel / Saarlouis	0,37

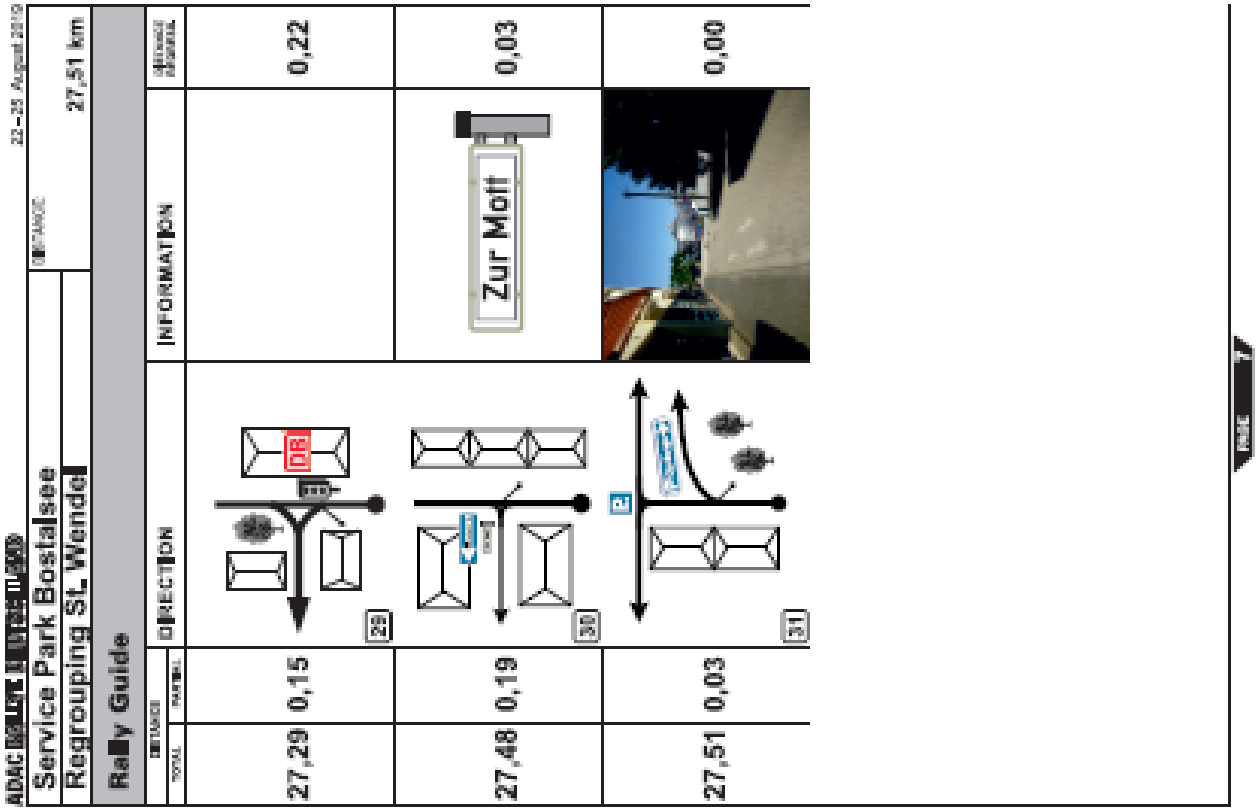

ADAC RALLYE DEUTSCHLAND 2019 22 – 25 August 2019

Service Park Bostalsee
Regrouping St. Wendel
27,51 km

Rally Guide

DISTANCE TOTAL	DISTANCE PARTIAL	DIRECTION	INFORMATION	DISTANCE REMAINING
27,29	0,15	DB 28		0,22
27,48	0,19	30	Zur Moff	0,03
27,51	0,03	31		0,00

3.7 SERVICE PARK BOSTALSEE – REGROUP / REFUEL MORBACH

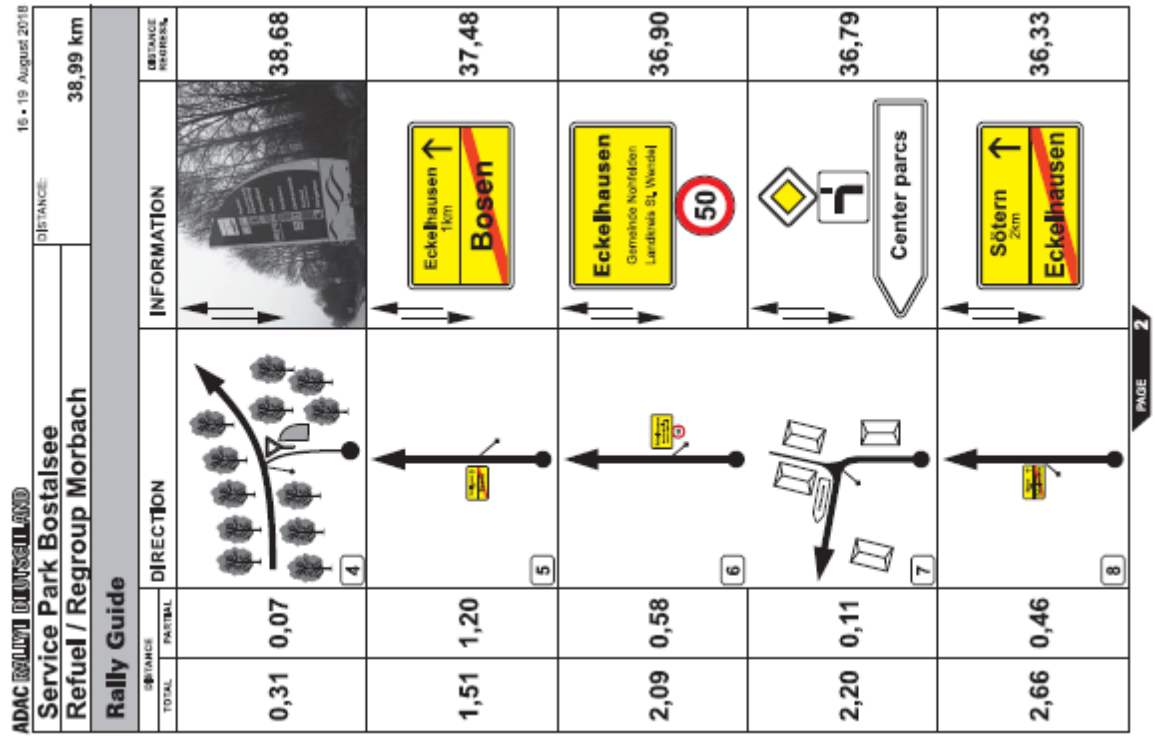

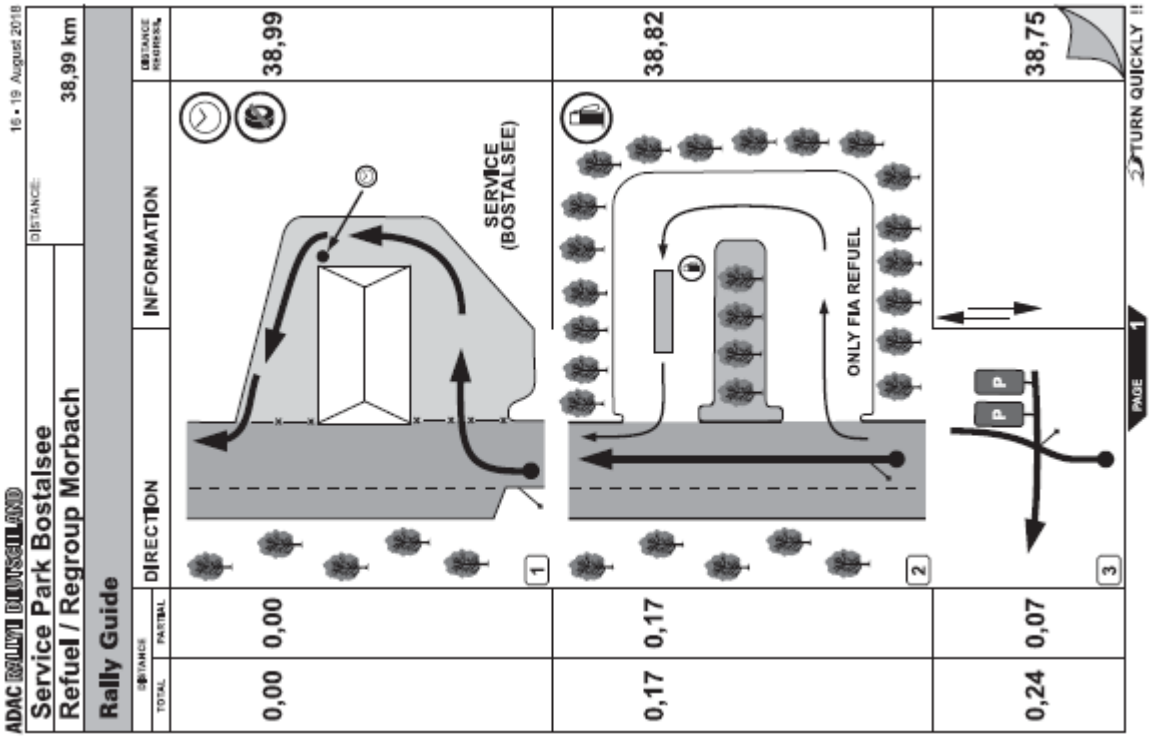

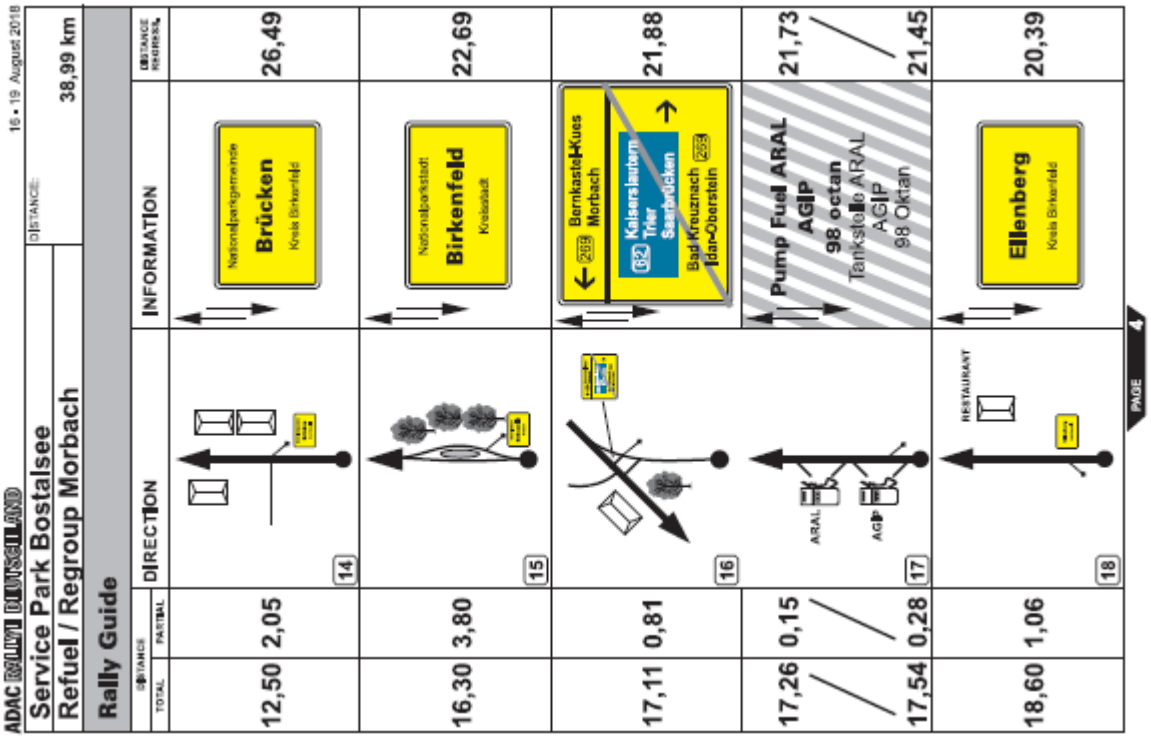

ADAC RALLYE DEUTSCHLAND 16 - 19 August 2018

Service Park Bostalsee | DISTANCE: 38,99 km

Refuel / Regroup Morbach

Rally Guide

DISTANCE TOTAL	DISTANCE PARTIAL	DIRECTION	INFORMATION	DISTANCE REMAIN.
12,50	2,05	14	Nationalparkgemeinde Brücken Kreis Birkenfeld	26,49
16,30	3,80	15	Nationalparkstadt Birkenfeld Kreisstadt	22,69
17,11	0,81	16	269 Bernkastel-Kues Morbach; 82 Kaiserslautern Trier Saarbrücken; Bad Kreuznach Idar-Oberstein 269	21,88
17,26	0,15	17	ARAL; AGIP; Pump Fuel ARAL AGIP 98 octan Tankstelle ARAL AGIP 98 Oktan	21,73
17,54	0,28			21,45
18,60	1,06	18	RESTAURANT; Ellenberg Kreis Birkenfeld	20,39

PAGE 4

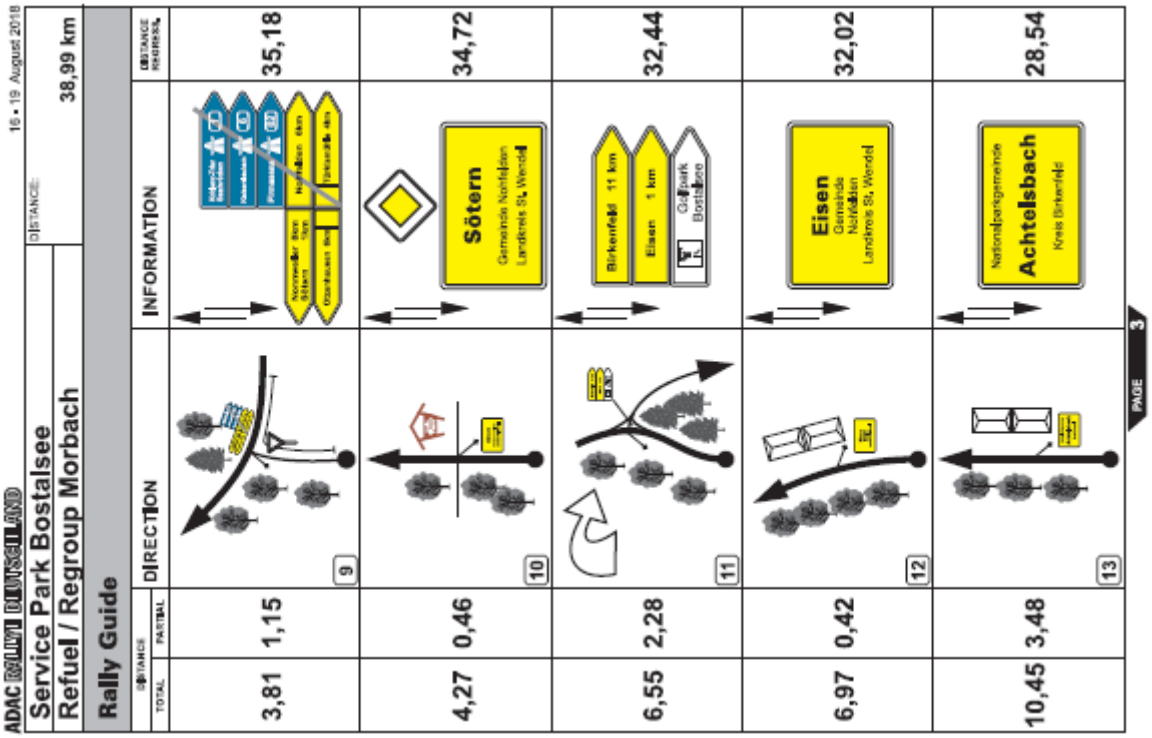

ADAC RALLYE DEUTSCHLAND 16 - 19 August 2018

Service Park Bostalsee | DISTANCE: 38,99 km

Refuel / Regroup Morbach

Rally Guide

DISTANCE TOTAL	DISTANCE PARTIAL	DIRECTION	INFORMATION	DISTANCE REMAIN.
3,81	1,15	9	Nohfelden Bosen; Oberkirchen Bf.; Nohfelden Idar-Oberstein; Oberkirchen Bf.	35,18
4,27	0,46	10	Sötern Gemeinde Nohfelden Landkreis St. Wendel	34,72
6,55	2,28	11	Birkenfeld 11 km; Eisen 1 km; Golfpark Bostalsee	32,44
6,97	0,42	12	Eisen Gemeinde Nohfelden Landkreis St. Wendel	32,02
10,45	3,48	13	Nationalparkgemeinde Achtelsbach Kreis Birkenfeld	28,54

PAGE 3

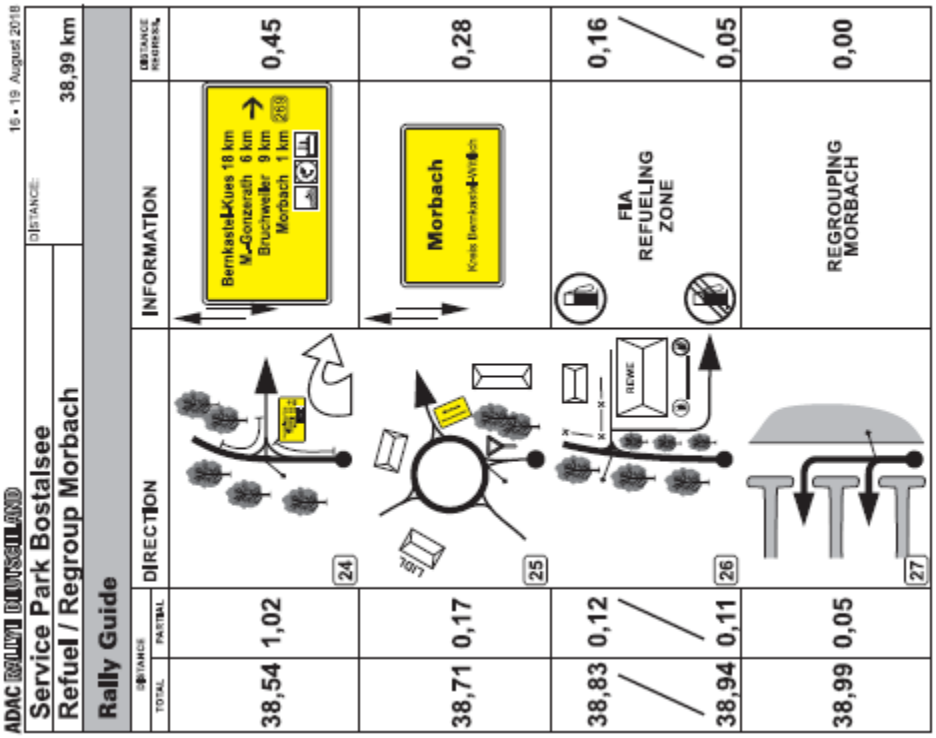
ADAC RALLYE DEUTSCHLAND
16 - 19. August 2018
Service Park Bostalsee
Refuel / Regroup Morbach
DISTANCE
38,99 km
Rally Guide
DISTANCE
TOTAL
PARTIAL
DIRECTION
INFORMATION
DISTANCE REMAIN.
38,54 1,02
24
Bernkastel-Kues 18 km
M.-Gonzerath 6 km
Bruchweiler 9 km
Morbach 1 km
0,45
38,71 0,17
25
Morbach
0,28
38,83 0,12
38,94 0,11
26
FIA
REFUELING
ZONE
0,16
0,05
38,99 0,05
27
REGROUPING
MORBACH
0,00

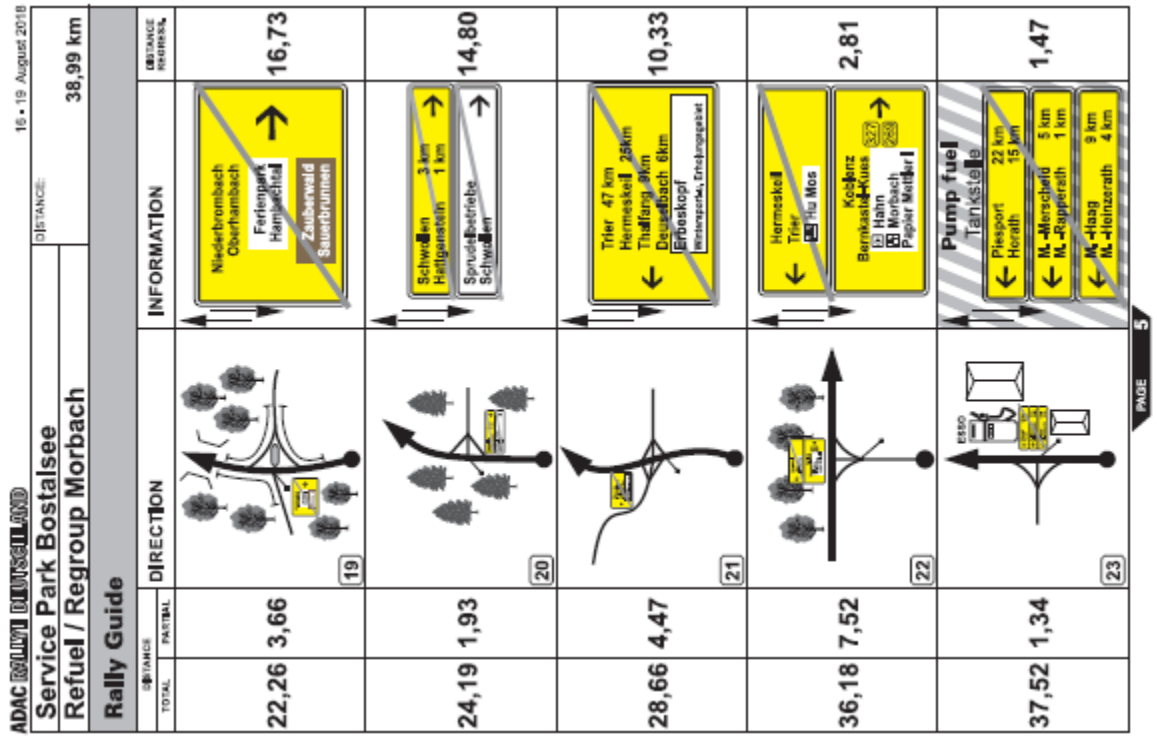
ADAC RALLYE DEUTSCHLAND
16 - 19. August 2018
Service Park Bostalsee
Refuel / Regroup Morbach
DISTANCE
38,99 km
Rally Guide
DISTANCE
TOTAL
PARTIAL
DIRECTION
INFORMATION
DISTANCE REMAIN.
22,26 3,66
19
Niederbrombach
Oberhambach
Ferienpark
Hambachtal
Zauberwald
Sauerbrunnen
16,73
24,19 1,93
20
Schwollen 3 km
Heitgenstein 1 km
Sprudelbetriebe
Schwollen
14,80
28,66 4,47
21
Trier 47 km
Hermeskeil 25km
Thalfang 9km
Deuselbach 6km
Erbeskopf
10,33
36,18 7,52
22
Hermeskeil
Trier
Hu Mos
Koblenz
Bernkastel-Kues
Hahn
Morbach
Papier Metzler
2,81
37,52 1,34
23
Pump fuel
Tankstelle
Piesport 22 km
Horath 15 km
M.-Merschfeld 5 km
M.-Rappeerath 1 km
M.-Haag 9 km
M.-Heinzerath 4 km
1,47
PAGE 5

3.8 REGROUPING / REFUEL MORBACH – SERVICEPARK BOSTALSEE

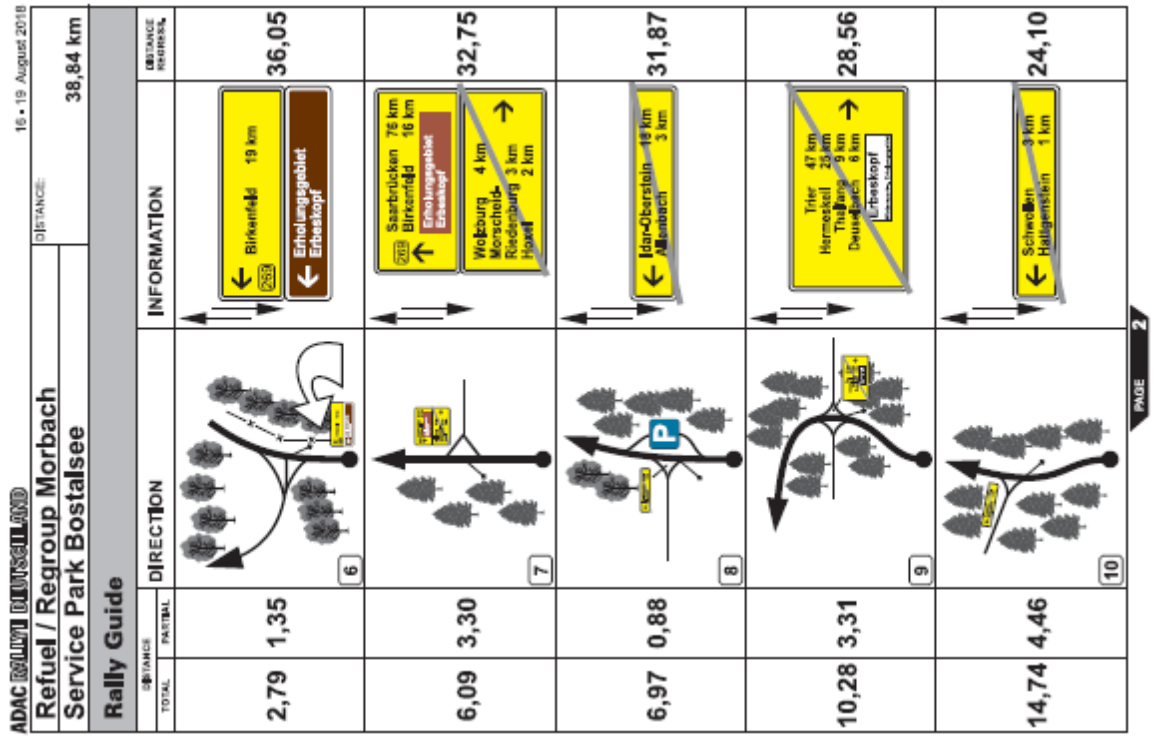

Rally Guide	DISTANCE TOTAL	DISTANCE PARTIAL	DIRECTION	INFORMATION	DISTANCE REMAINS
	2,79	1,35	6	Birkenfeld 19 km; Erholungsgebiet Erbeskopf	36,05
	6,09	3,30	7	Saarbrücken 76 km; Birkenfeld 16 km; Erholungsgebiet Erbeskopf; Wolfburg 4 km; Morscheid; Riedenburg 3 km; Hoxel 2 km	32,75
	6,97	0,88	8	Idar-Oberstein 18 km; Allenbach 3 km	31,87
	10,28	3,31	9	Trier 47 km; Hermeskeil 23 km; Thalfang 9 km; Deuselbach 6 km; Urbeskopf	28,56
	14,74	4,46	10	Schweich 3 km; Hallgenstein 1 km	24,10

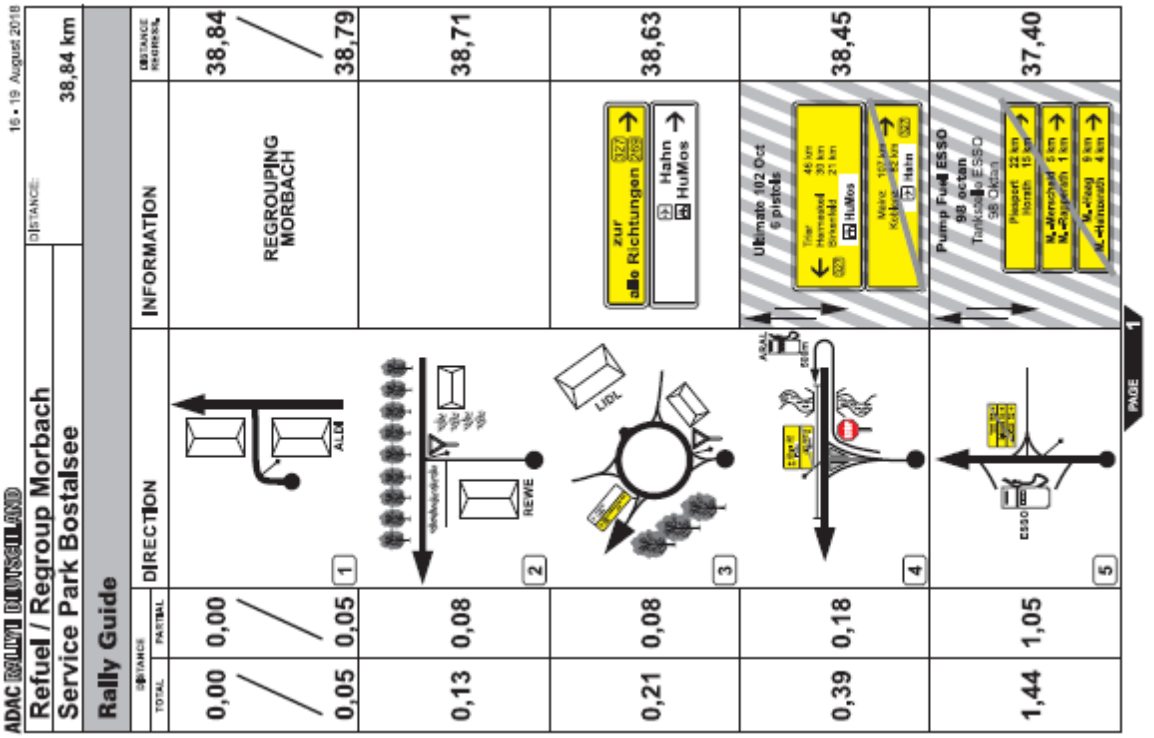

Rally Guide	DISTANCE TOTAL	DISTANCE PARTIAL	DIRECTION	INFORMATION	DISTANCE REMAINS
	0,00 / 0,05	0,00 / 0,05	1	REGROUPING MORBACH	38,84 / 38,79
	0,13	0,08	2		38,71
	0,21	0,08	3	zur Richtungen; Hahn; HuMos	38,63
	0,39	0,18	4	Ultimate 102 Oct 6 pistols; Trier 46 km; Hermeskeil 30 km; Birkenfeld 21 km; HuMos; Metz 192 km; Koblenz 92 km; Hahn	38,45
	1,44	1,05	5	Pump Fuel ESSO 98 octan; Tankstelle ESSO 98 Oktan; Pleisert 22 km; Horath 13 km; Hermeskeil 5 km; Gusenburg 1 km; Kell am See 8 km; Mettlach 4 km	37,40

ADAC RALLYE DEUTSCHLAND 16 - 19 August 2018

Refuel / Regroup Morbach | DISTANCE: 38,84 km

Service Park Bostalsee

Rally Guide

DISTANCE TOTAL	DISTANCE PARTIAL	DIRECTION	INFORMATION	DISTANCE REMAIN.
17,61	2,87	11		21,23
20,07	2,46	12	Ellenberg Kreis Birkenfeld	18,77
20,72	0,65	13	Nationalparkstadt Birkenfeld Kreisstadt; Drive slowly Langsam	18,12
21,38	0,66	14	AGIP; ARAL; Pump Fuel ARAL AGIP 98 octan Tankstelle ARAL AGIP 98 Oktan	17,46
21,80	0,42	15	Birkenfeld-Kusel Morbach; Kaiserslautern Trier Saarbrücken; Idar Kirchberg Idar-Oberstein; Hermersklef 23 km Brücken 4 km	17,04

PAGE 3

ADAC RALLYE DEUTSCHLAND 16 - 19 August 2018

Refuel / Regroup Morbach | DISTANCE: 38,84 km

Service Park Bostalsee

Rally Guide

DISTANCE TOTAL	DISTANCE PARTIAL	DIRECTION	INFORMATION	DISTANCE REMAIN.
24,72	2,92	16	Nationalparkgemeinde Brücken Kreis Birkenfeld	14,12
27,35	2,63	17	Nationalparkgemeinde Achtelsbach Kreis Birkenfeld	11,49
30,48	3,13	18	Eisen Gemeinde Nohfalden Landkreis St. Wendel	8,36
32,36	1,88	19	Idar-Oberstein; Nohfalden; Eisen; Idar-Oberstein Saarbrücken	6,48
33,17	0,81	20	Sötern Gemeinde Nohfalden Landkreis St. Wendel	5,67

PAGE 4

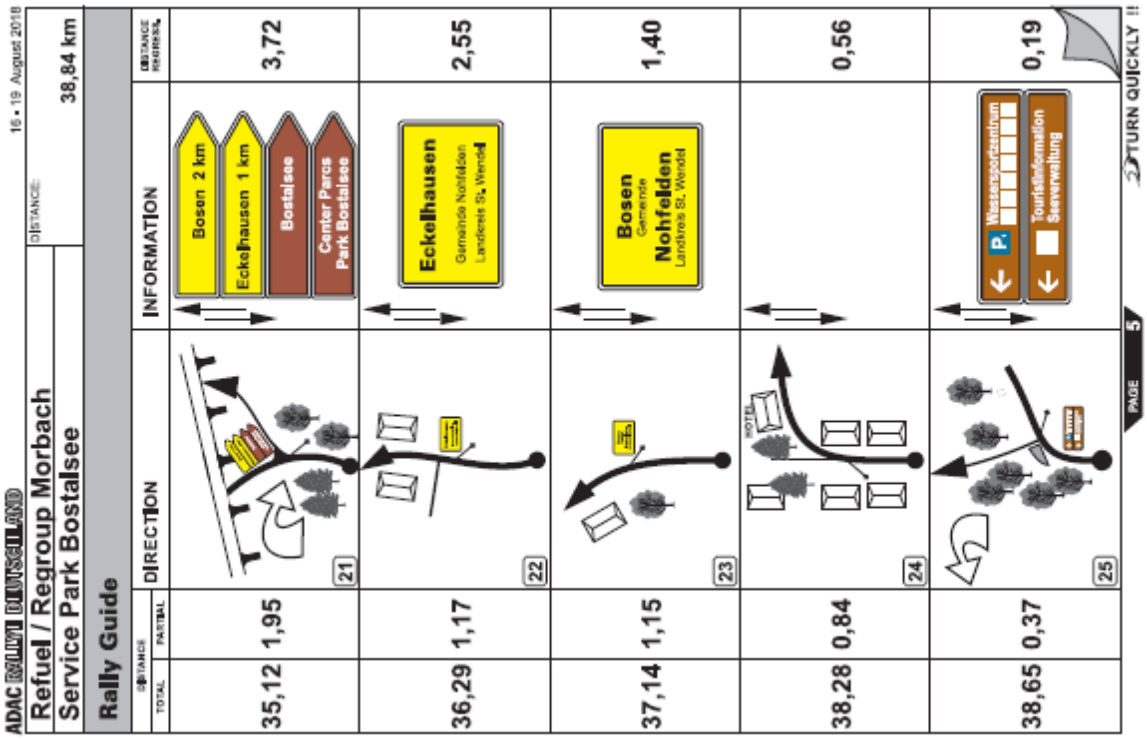
ADAC RALLYE DEUTSCHLAND
16 - 19 August 2018
Refuel / Regroup Morbach
Service Park Bostalsee
DISTANCE:
38,84 km
Rally Guide
DISTANCE
TOTAL
PARTIAL
DIRECTION
INFORMATION
DISTANCE REGRESS.
35,12 1,95
21
Bosen 2 km
Eckelhausen 1 km
Bostalsee
Center Parcs Park Bostalsee
3,72
36,29 1,17
22
Eckelhausen
Gemeinde Nohfelden
Landkreis St. Wendel
2,55
37,14 1,15
23
Bosen
Gemeinde
Nohfelden
Landkreis St. Wendel
1,40
38,28 0,84
24
0,56
38,65 0,37
25
Wasserspielzentrum
Touristinformation Seeverwaltung
0,19
TURN QUICKLY !!
PAGE 5

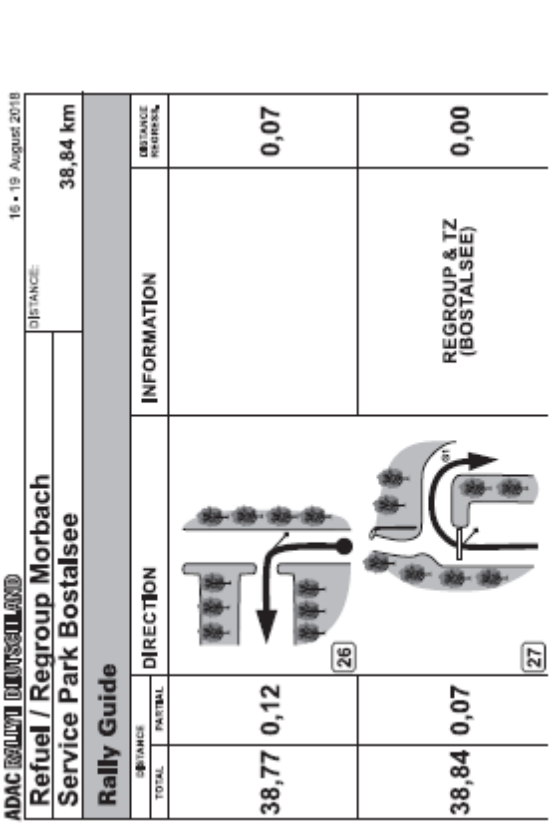
ADAC RALLYE DEUTSCHLAND
16 - 19 August 2018
Refuel / Regroup Morbach
Service Park Bostalsee
DISTANCE:
38,84 km
Rally Guide
DISTANCE
TOTAL
PARTIAL
DIRECTION
INFORMATION
DISTANCE REGRESS.
38,77 0,12
26
0,07
38,84 0,07
27
REGROUP & TZ
(BOSTALSEE)
0,00

3.9 AIRPORT LUXEMBURG - BOSTALSEE

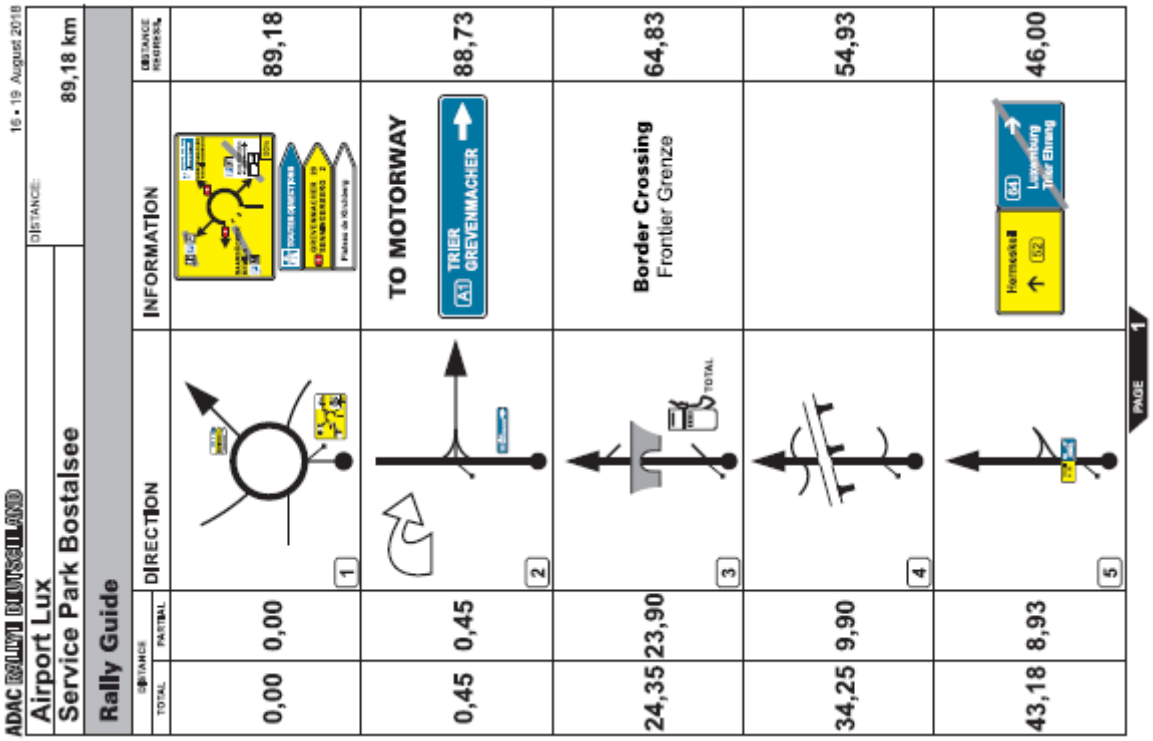

ADAC RALLYE DEUTSCHLAND 16 - 19 August 2018

Airport Lux
Service Park Bostalsee
DISTANCE: 89,18 km

Rally Guide

DISTANCE TOTAL	DISTANCE PARTIAL	DIRECTION	INFORMATION	DISTANCE REMAINS
0,00	0,00	1		89,18
0,45	0,45	2	TO MOTORWAY A1 TRIER GREVENMACHER	88,73
24,35	23,90	3	Border Crossing Frontier Grenze	64,83
34,25	9,90	4		54,93
43,18	8,93	5	Hermeskeil 52 64 Luxemburg Trier Ehrang	46,00

PAGE 1

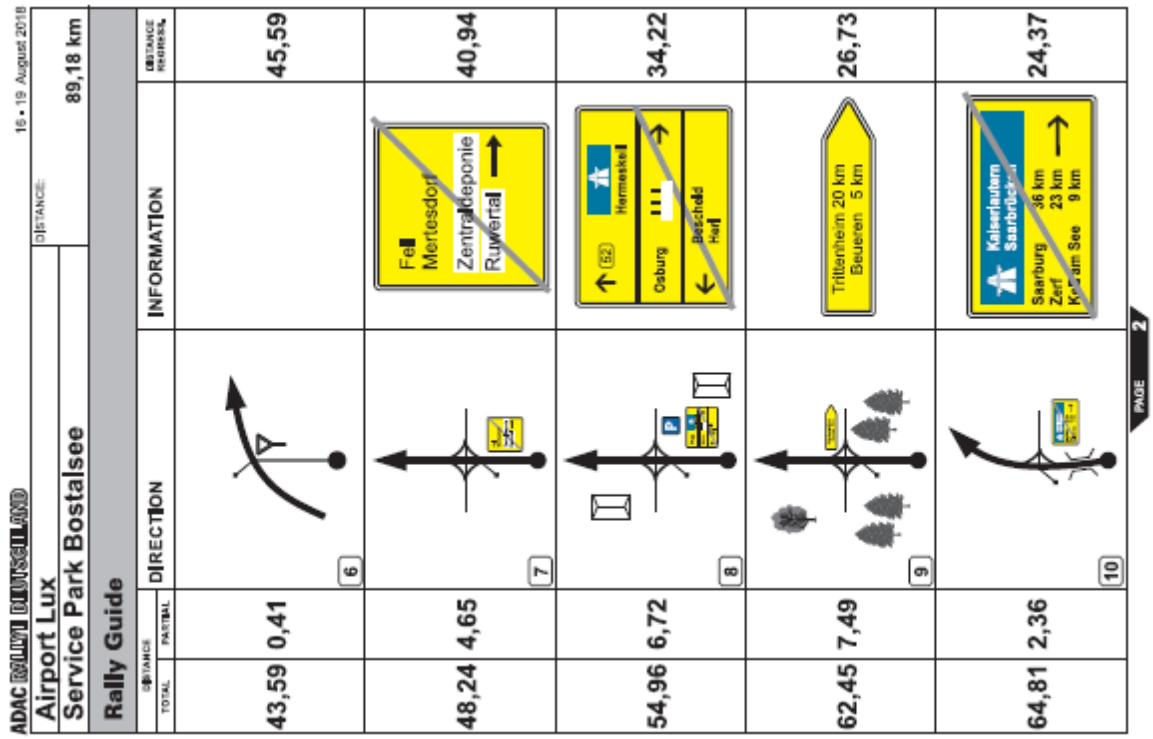

ADAC RALLYE DEUTSCHLAND 16 - 19 August 2018

Airport Lux
Service Park Bostalsee
DISTANCE: 89,18 km

Rally Guide

DISTANCE TOTAL	DISTANCE PARTIAL	DIRECTION	INFORMATION	DISTANCE REMAINS
43,59	0,41	6		45,59
48,24	4,65	7	Fell Mertesdorf Zentraldeponie Ruwertal	40,94
54,96	6,72	8	52 Hermeskeil Osburg Beschrankt Hall	34,22
62,45	7,49	9	Trittenheim 20 km Beuren 5 km	26,73
64,81	2,36	10	Kaiserslautern Saarbrücken Saarburg 36 km Zerf 23 km Kell am See 9 km	24,37

PAGE 2

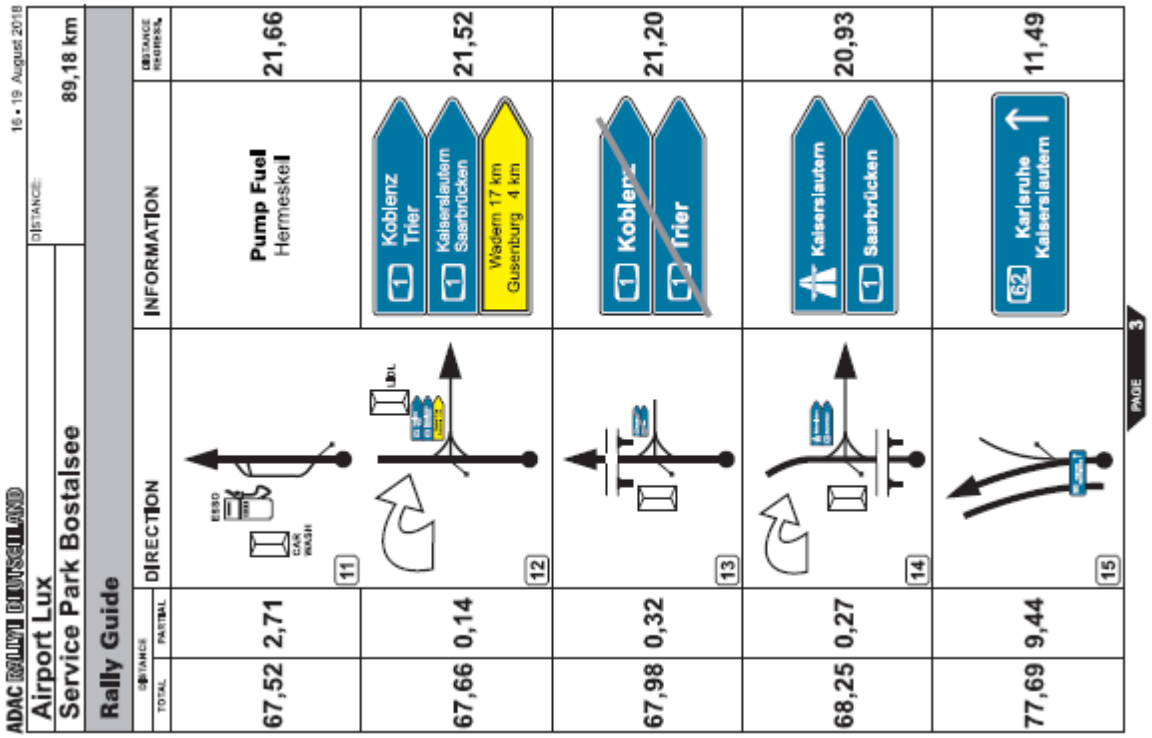

ADAC RALLYE DEUTSCHLAND 16 - 19 August 2018

Airport Lux — DISTANCE: 89,18 km

Service Park Bostalsee

Rally Guide

DISTANCE TOTAL	DISTANCE PARTIAL	DIRECTION	INFORMATION	DISTANCE REMAIN.
67,52	2,71	11	Pump Fuel Hermeskeil	21,66
67,66	0,14	12	Koblenz Trier; Kaiserslautern Saarbrücken; Wadern 17 km Gusenburg 4 km	21,52
67,98	0,32	13	Koblenz; Trier	21,20
68,25	0,27	14	Kaiserslautern; Saarbrücken	20,93
77,69	9,44	15	62 Karlsruhe Kaiserslautern	11,49

PAGE 3

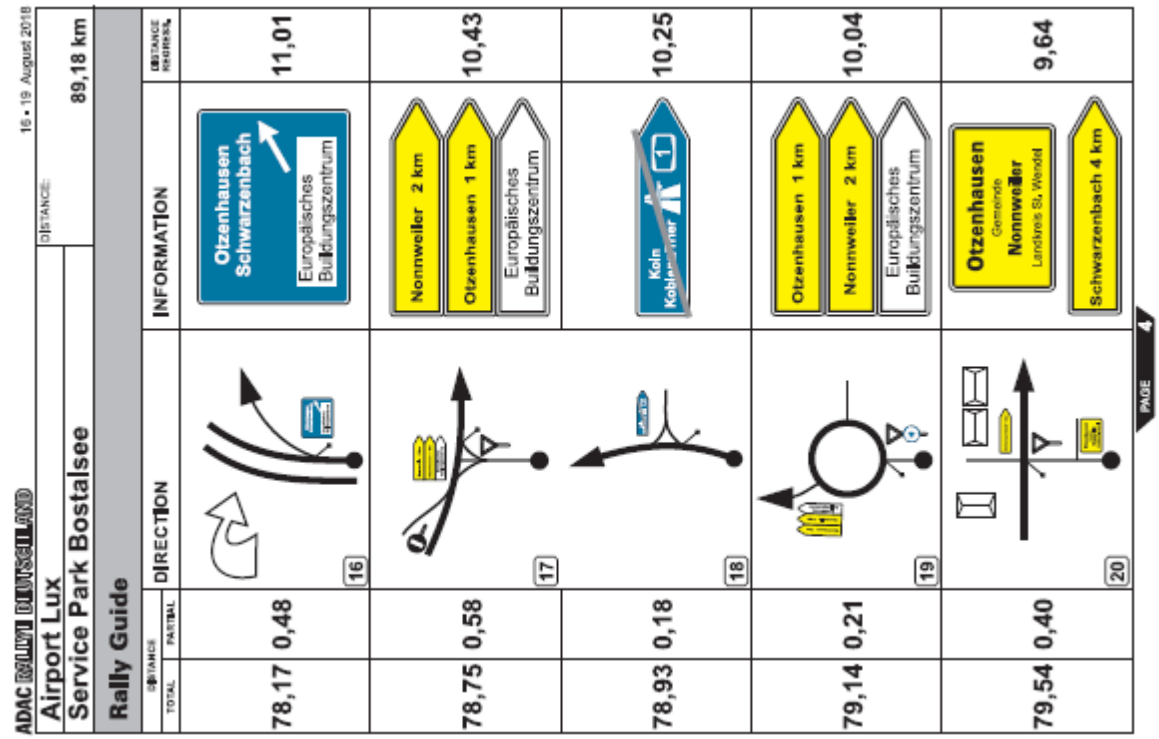

ADAC RALLYE DEUTSCHLAND 16 - 19 August 2018

Airport Lux — DISTANCE: 89,18 km

Service Park Bostalsee

Rally Guide

DISTANCE TOTAL	DISTANCE PARTIAL	DIRECTION	INFORMATION	DISTANCE REMAIN.
78,17	0,48	16	Otzenhausen Schwarzenbach; Europäisches Bildungszentrum	11,01
78,75	0,58	17	Nonnweiler 2 km; Otzenhausen 1 km; Europäisches Bildungszentrum	10,43
78,93	0,18	18	Köln Koblenz Trier	10,25
79,14	0,21	19	Otzenhausen 1 km; Nonnweiler 2 km; Europäisches Bildungszentrum	10,04
79,54	0,40	20	Otzenhausen Gemeinde Nonnweiler Landkreis St. Wendel; Schwarzenbach 4 km	9,64

PAGE 4

ADAC RALLYE DEUTSCHLAND 16 - 19 August 2018

Airport Lux
Service Park Bostalsee — DISTANCE: 89,18 km

Rally Guide

DISTANCE TOTAL	DISTANCE PARTIAL	DIRECTION	INFORMATION	DISTANCE REMAINS
80,05	0,51	21	Züsch 2 km / Neuhütten 5 km	9,13
81,71	1,66	22	Steinkaul	7,47
82,65	0,94	23	Braunshausen 3 km / Schwarzenbach 1 km; Schwarzenbach, Gemeinde Nonnweiler, Landkreis St. Wendel	6,53
84,11	1,46	24	3,5t	5,07
84,40	0,29	25	40; 7,5t	4,78

PAGE 5

ADAC RALLYE DEUTSCHLAND 16 - 19 August 2018

Airport Lux
Service Park Bostalsee — DISTANCE: 89,18 km

Rally Guide

DISTANCE TOTAL	DISTANCE PARTIAL	DIRECTION	INFORMATION	DISTANCE REMAINS
87,31	2,91	26	30; Bosen, Gemeinde Nonnweiler, Landkreis St. Wendel; Drive slowly / Langsam fahren	1,87
87,90	0,59	27	Brückenstraße; Drive slowly / Langsam fahren	1,28
88,01	0,11	28		1,17
88,21	0,20	29	Eiweilerstraße	0,97
88,32	0,11	30	Sesschränke	0,86

PAGE 6

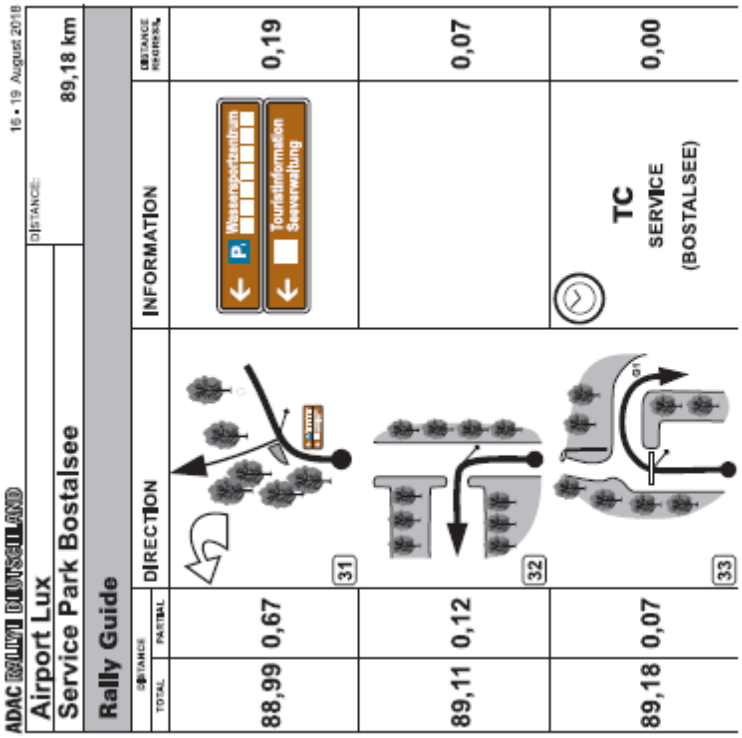

ADAC RALLYE DEUTSCHLAND 16 • 19 August 2018

Airport Lux — DISTANCE: 89,18 km

Service Park Bostalsee

Rally Guide

DISTANCE TOTAL	DISTANCE PARTIAL	DIRECTION	INFORMATION	DISTANCE PARTIAL
88,99	0,67	31	P. Wasserspielzentrum; Touristinformation Seeverwaltung	0,19
89,11	0,12	32		0,07
89,18	0,07	33	TC SERVICE (BOSTALSEE)	0,00