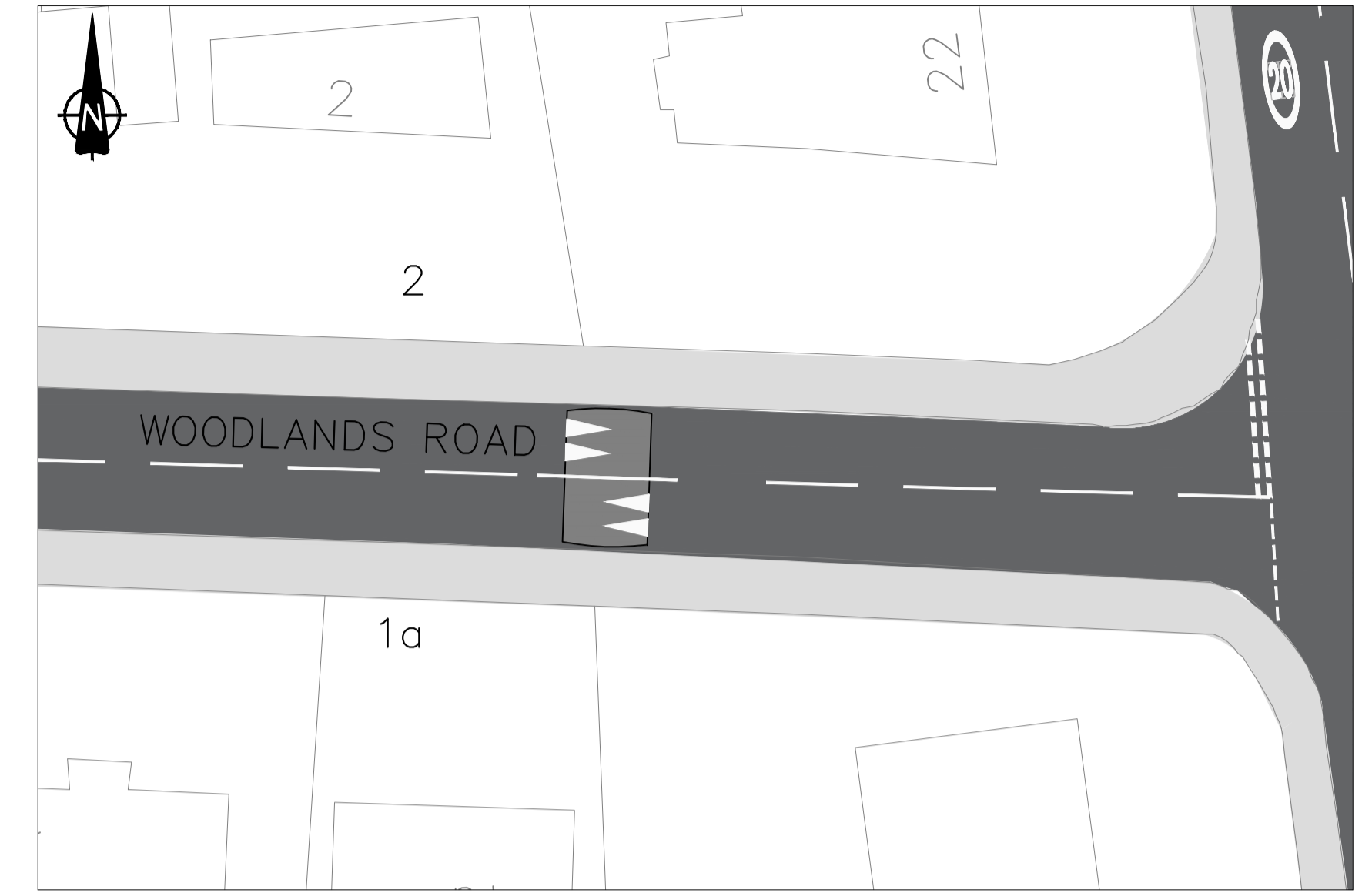




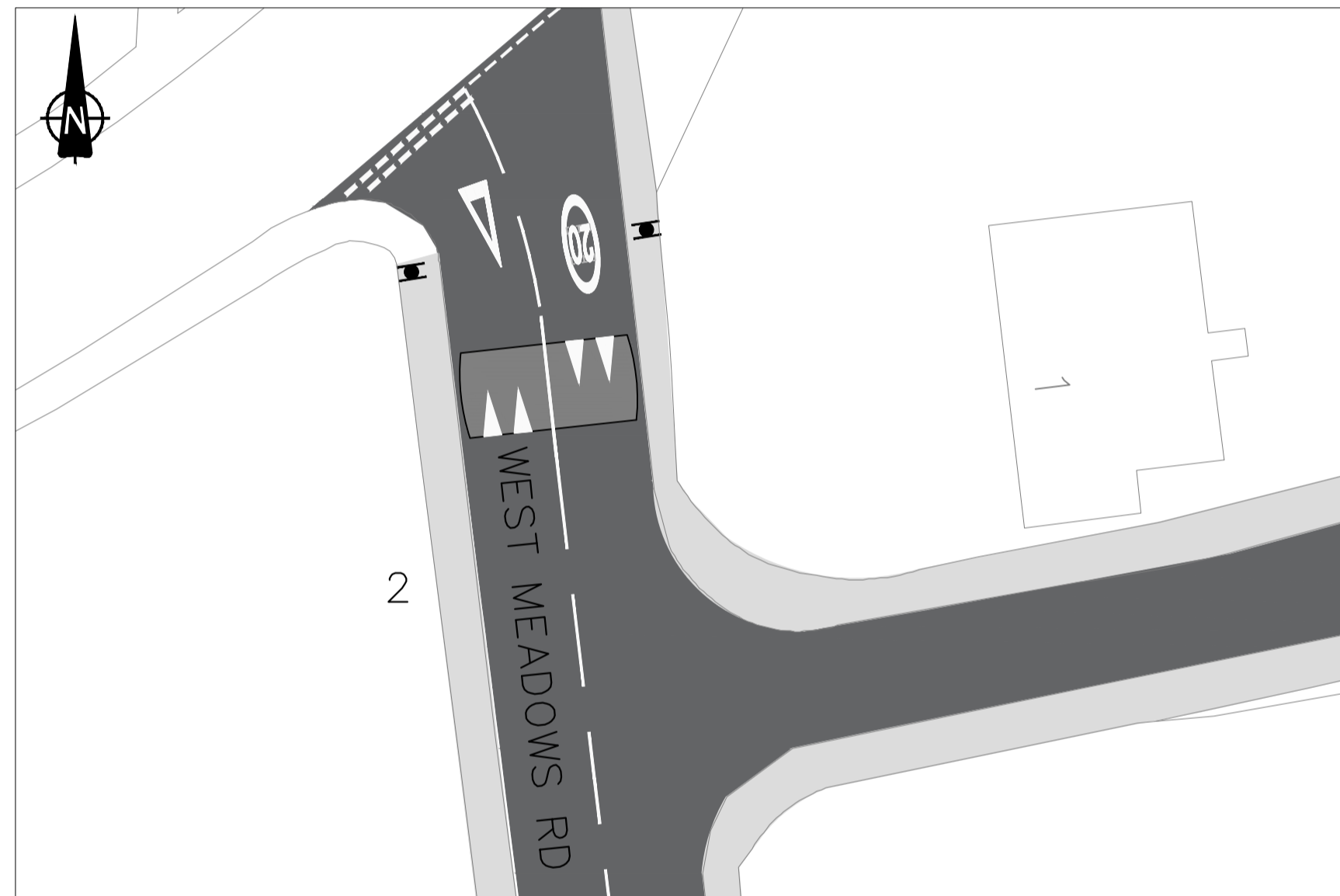
Outside No. 42/40 Woodlands Road
Scale 1:250



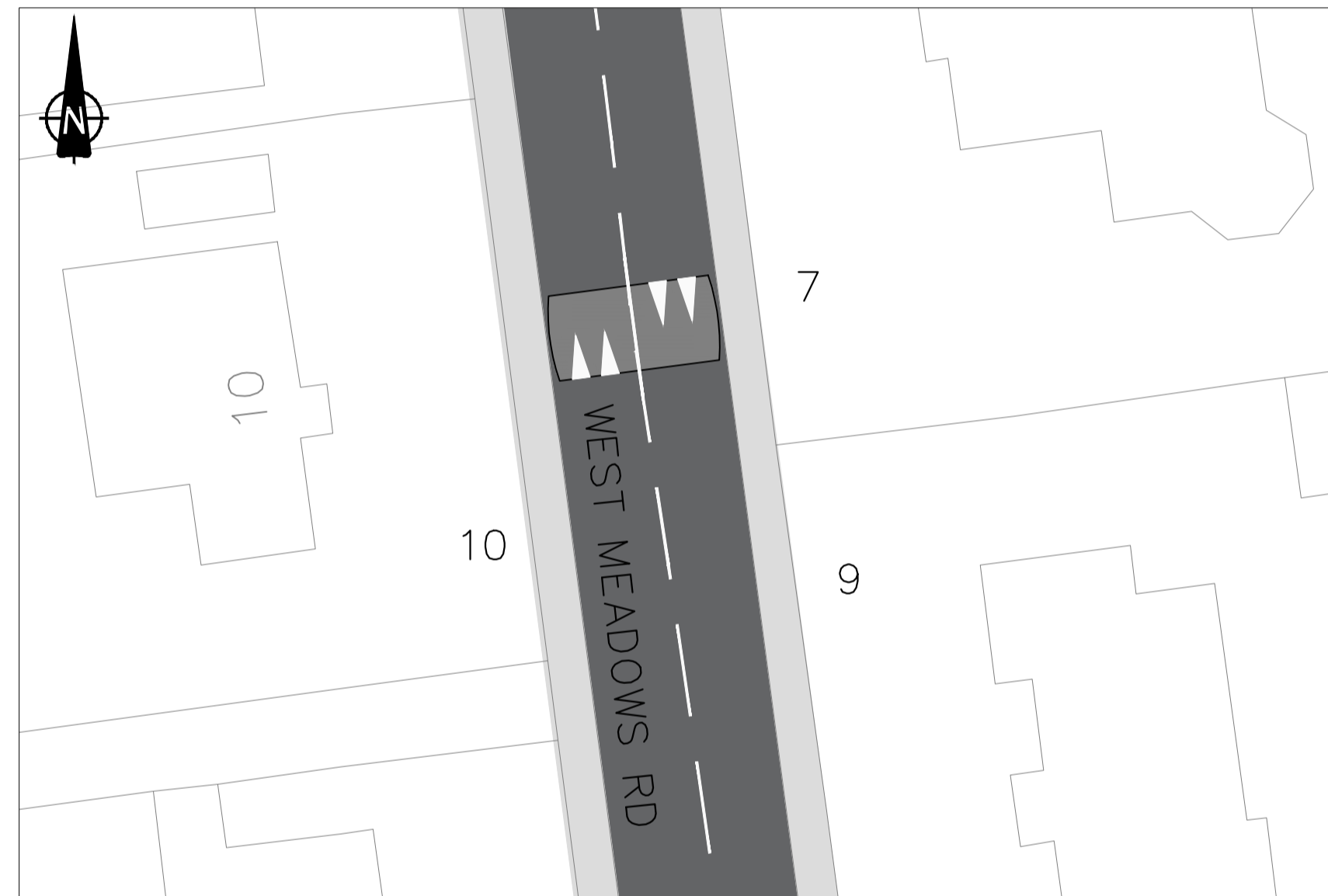
Outside No. 25/26 Woodlands Road
Scale 1:250



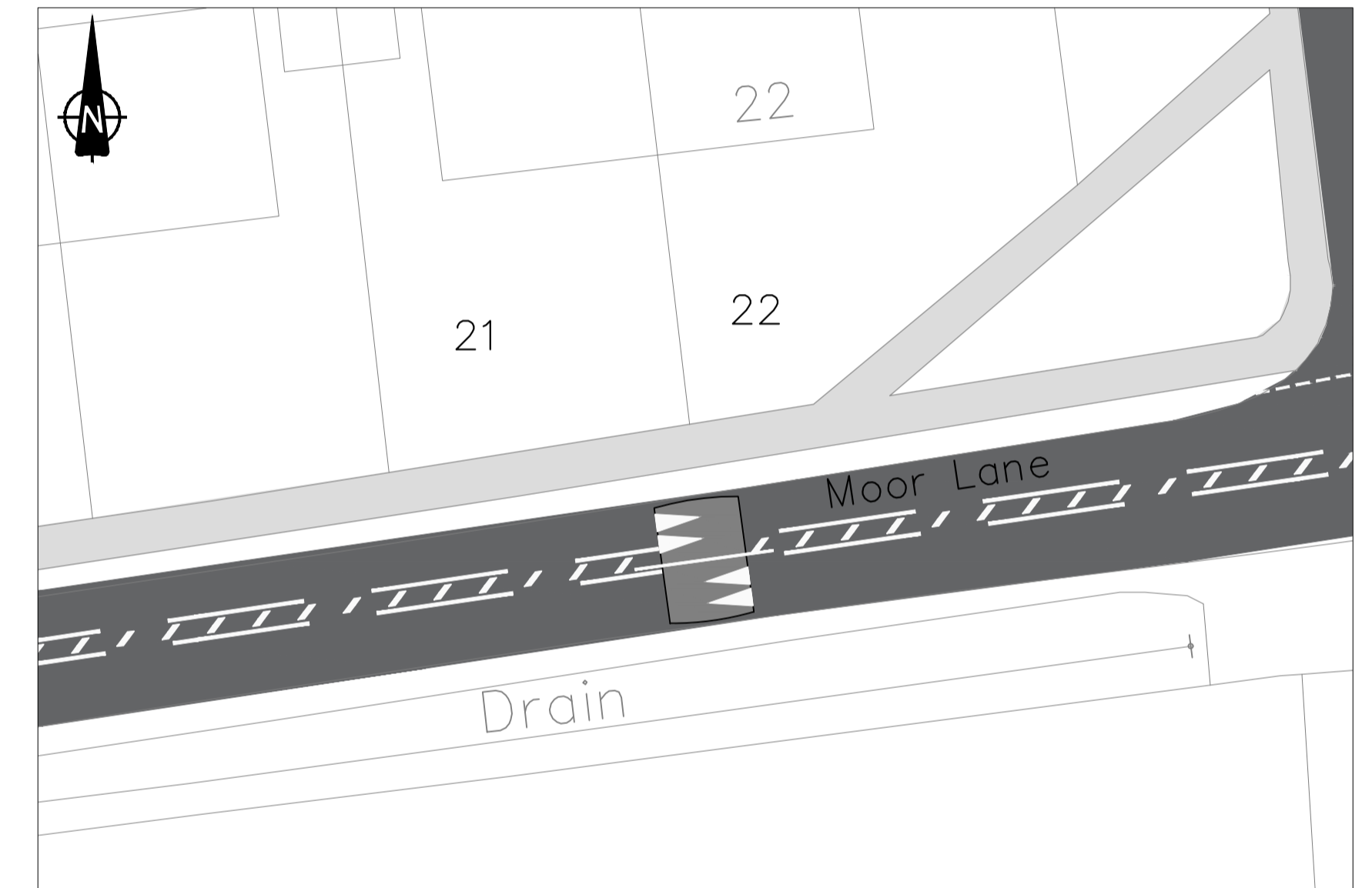
Outside No. 1a/2 Woodlands Road
Scale 1:250



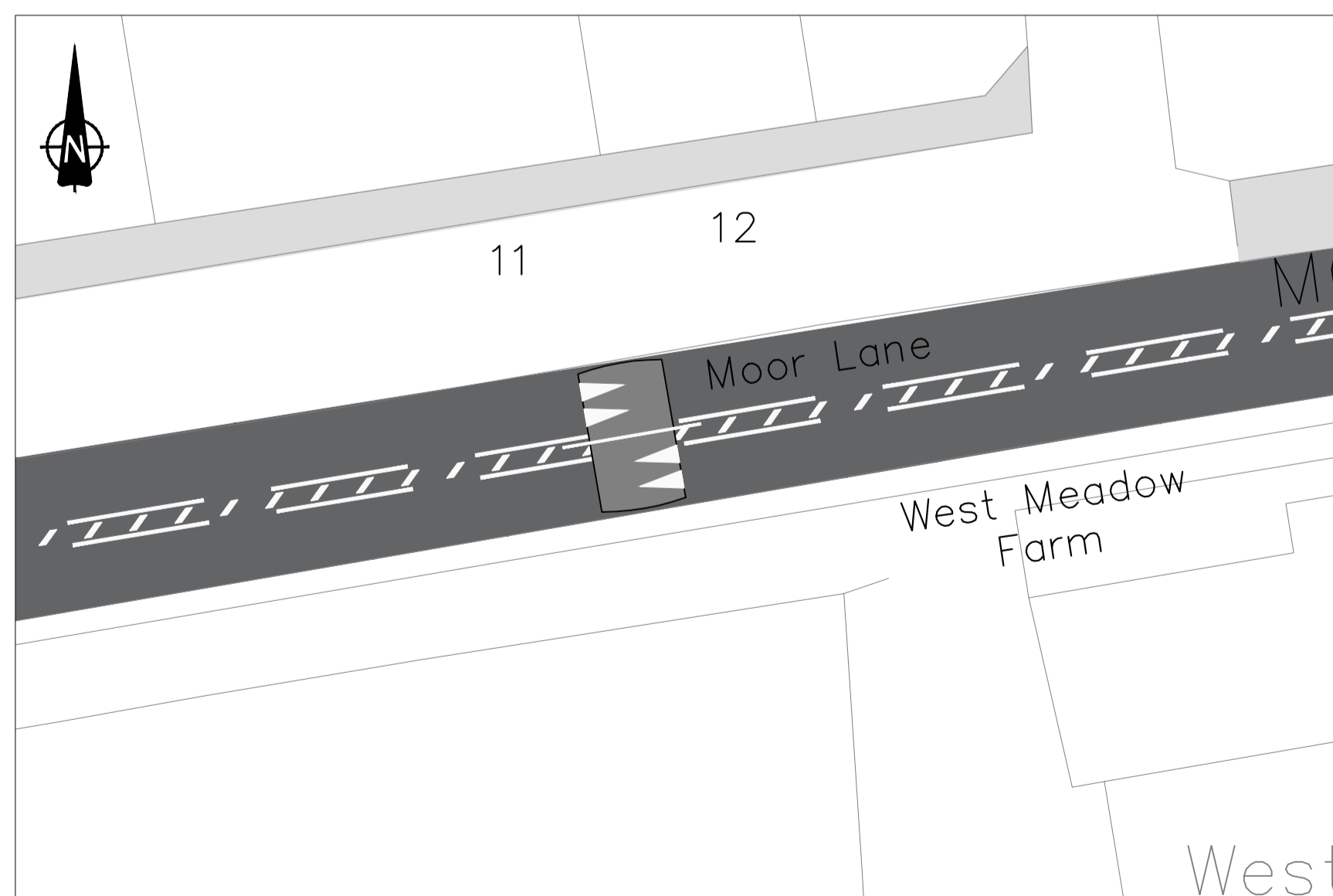
West Meadows Road junction with Whitburn Road
Scale 1:250



Outside No. 7/10 West Meadows Road
Scale 1:250



Outside No. 21/22 Moor Lane
Scale 1:250



Outside 11/12 Moor Lane
Scale 1:250



Outside 1a/1 Moor Lane
Scale 1:250

Consultation Plan
Moor Lane Area
Highway Improvements
Sheet 3 of 3



South Tyneside Council
Regeneration and Environment

The contractor is responsible for the verification of dimensions on the site.
All dimensions are in millimetres. © Copyright all rights reserved South Tyneside Council.

Ordnance Survey data has been reproduced from Mastermap with the permission of The Controller of
H.M. Stationery Office. Crown copyright reserved. Licence No. 100019570

Drawn by
SV
Checked by
CE
06/10/21