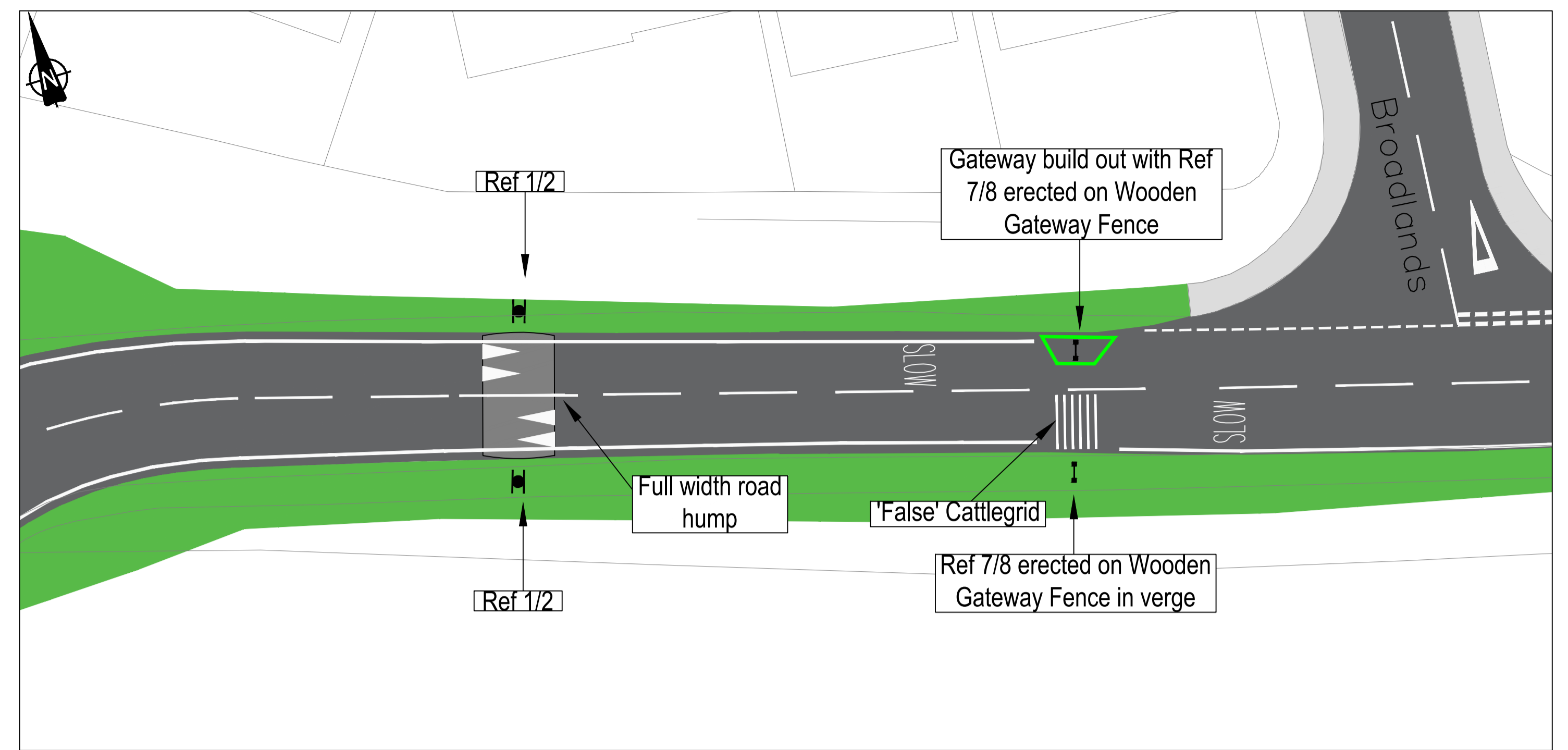


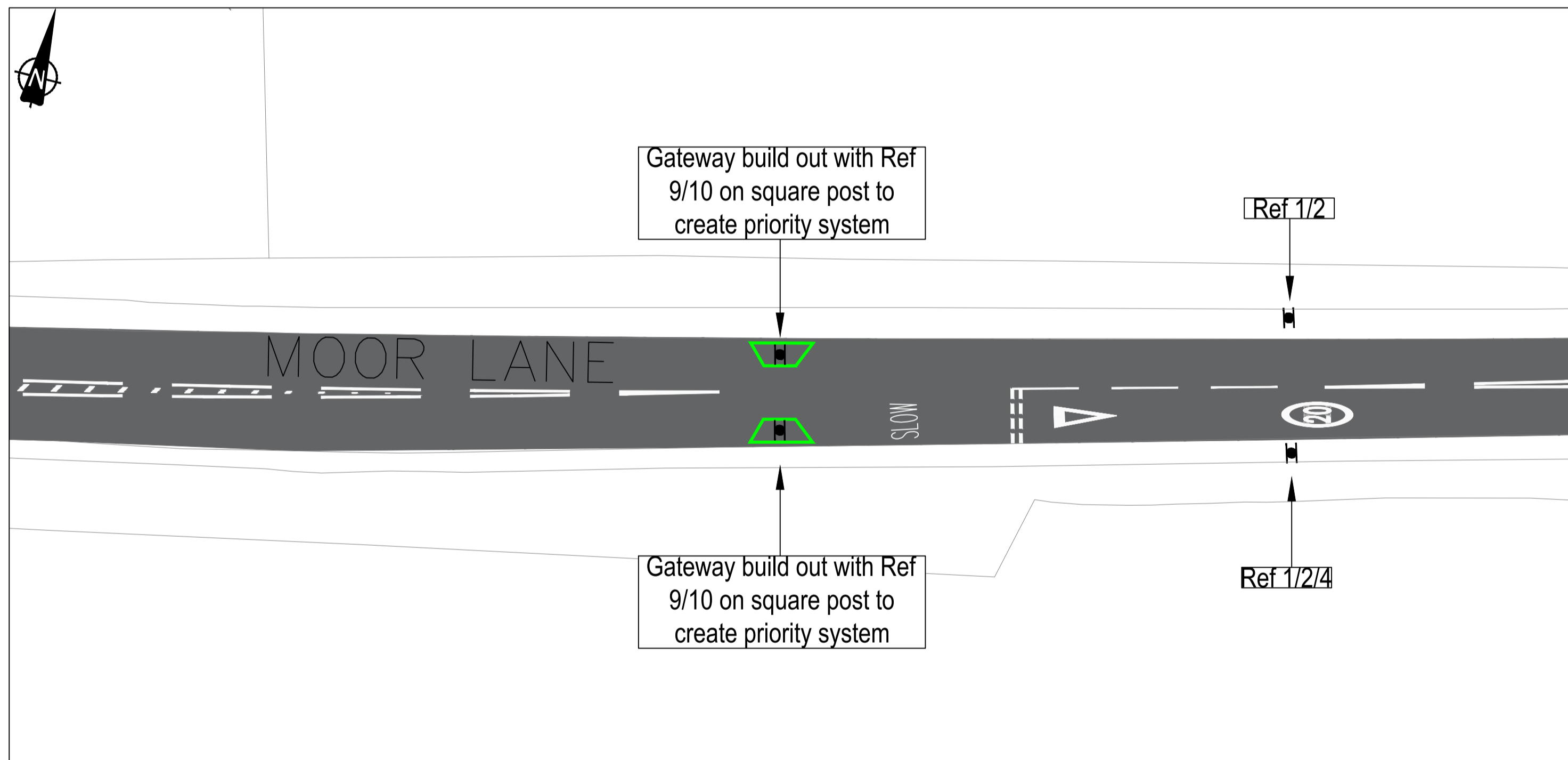
Viewport 1

Scale 1:200



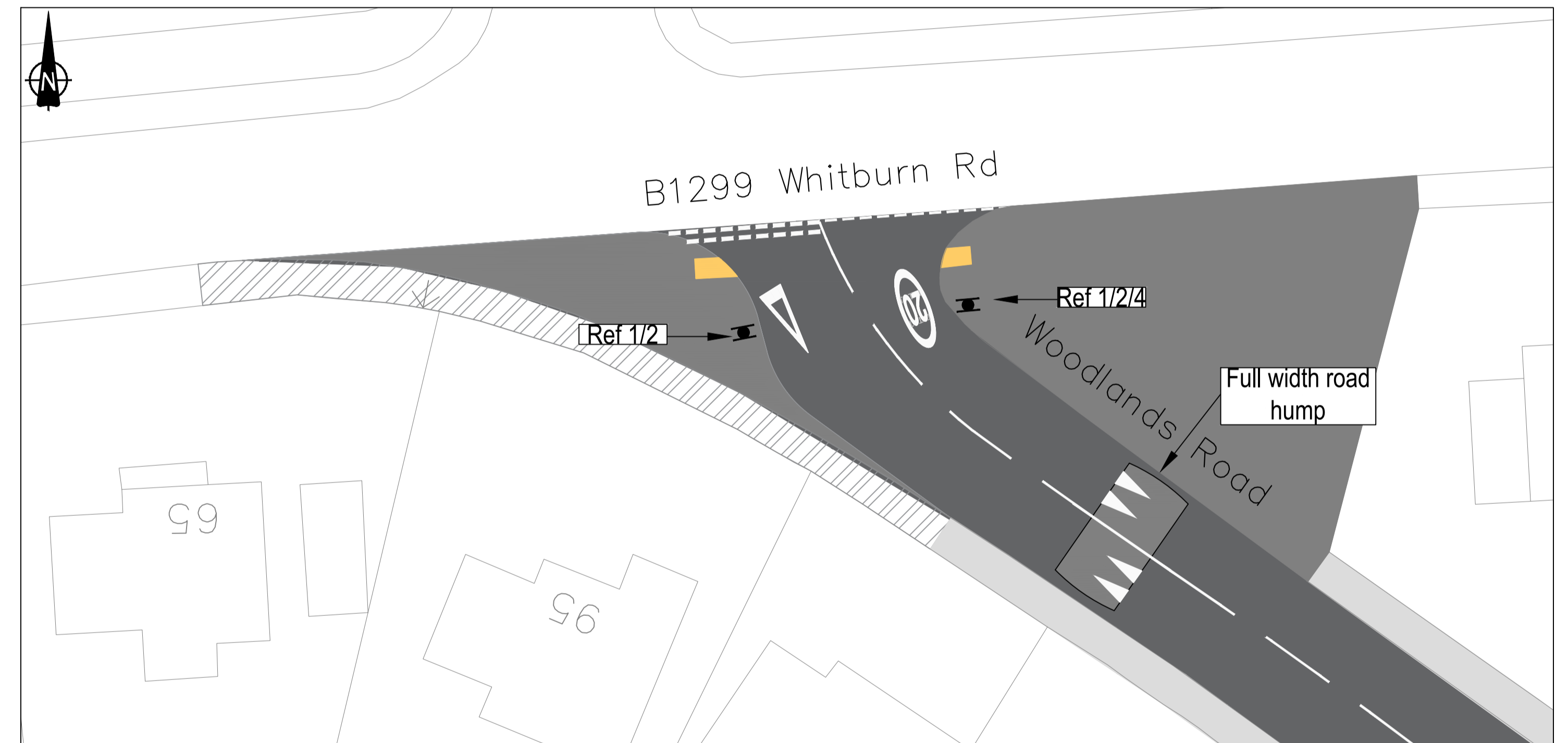
Viewport 2

Scale 1:200



Viewport 3











Scale 1:200






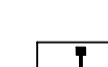






Viewport 4

Scale 1:200

Sign Schedule

-  Proposed New Traffic Sign Ref 1.
-  Proposed New Traffic Sign Ref 2.
-  Proposed New Traffic Sign Ref 3.
-  Proposed New Road Marking Ref 4.
-  Proposed New Traffic Sign Ref 5.
-  Proposed New Traffic Sign Ref 6.
-  Proposed New Traffic Sign Ref 7.
-  Proposed New Traffic Sign Ref 8.
-  Proposed New Traffic Sign Ref 9.
-  Proposed New Traffic Sign Ref 10.

Key

-  Proposed 20mph zone
-  Extent of 30mph Speed Limit / Quiet Zone
-  Build-out feature
-  Gateway fence
-  Sign Post
-  Road hump
-  Carriageway
-  Footway
-  Verge
-  Tactile crossing

Consultation Plan
Moor Lane Area
Highway Improvements
Sheet 2 of 3



South Tyneside Council
 Regeneration and Environment

The contractor is responsible for the verification of dimensions on the site. All dimensions are in millimetres. © Copyright all rights reserved South Tyneside Council.

Ordnance Survey data has been reproduced from Mastermap with the permission of The Controller of H.M. Stationery Office. Crown copyright reserved. Licence No. 100019570

Drawn by SV
 Checked by CE
 06/10/21