





















**Sign Schedule**

 Proposed New Traffic Sign Ref 1.	 Proposed New Traffic Sign Ref 2.	 Proposed New Traffic Sign Ref 3.	 Proposed New Road Marking Ref 4.	 Proposed New Traffic Sign Ref 5.	 Proposed New Traffic Sign Ref 6.	 Proposed New Traffic Sign Ref 7.	 Proposed New Traffic Sign Ref 8.
 Proposed New Traffic Sign Ref 9.	 Proposed New Traffic Sign Ref 10.						

**Key**

-  Proposed 20mph zone
-  Extent of 30mph Speed Limit / Quiet Zone
-  Build-out feature
-  Gateway fence
-  Sign Post
-  Road hump
-  Carriageway
-  Footway
-  Verge
-  Tactile crossing

**Consultation Plan**  
**Moor Lane Area**  
**Highway Improvements**  
**Sheet 1 of 3**



**South Tyneside Council**  
Regeneration and Environment

The contractor is responsible for the verification of dimensions on the site. All dimensions are in millimetres. © Copyright all rights reserved South Tyneside Council.

Ordnance Survey data has been reproduced from Mastermap with the permission of The Controller of H.M. Stationery Office. Crown copyright reserved. Licence No. 100019570

Drawn by SV  
Checked by CE  
06/10/21