

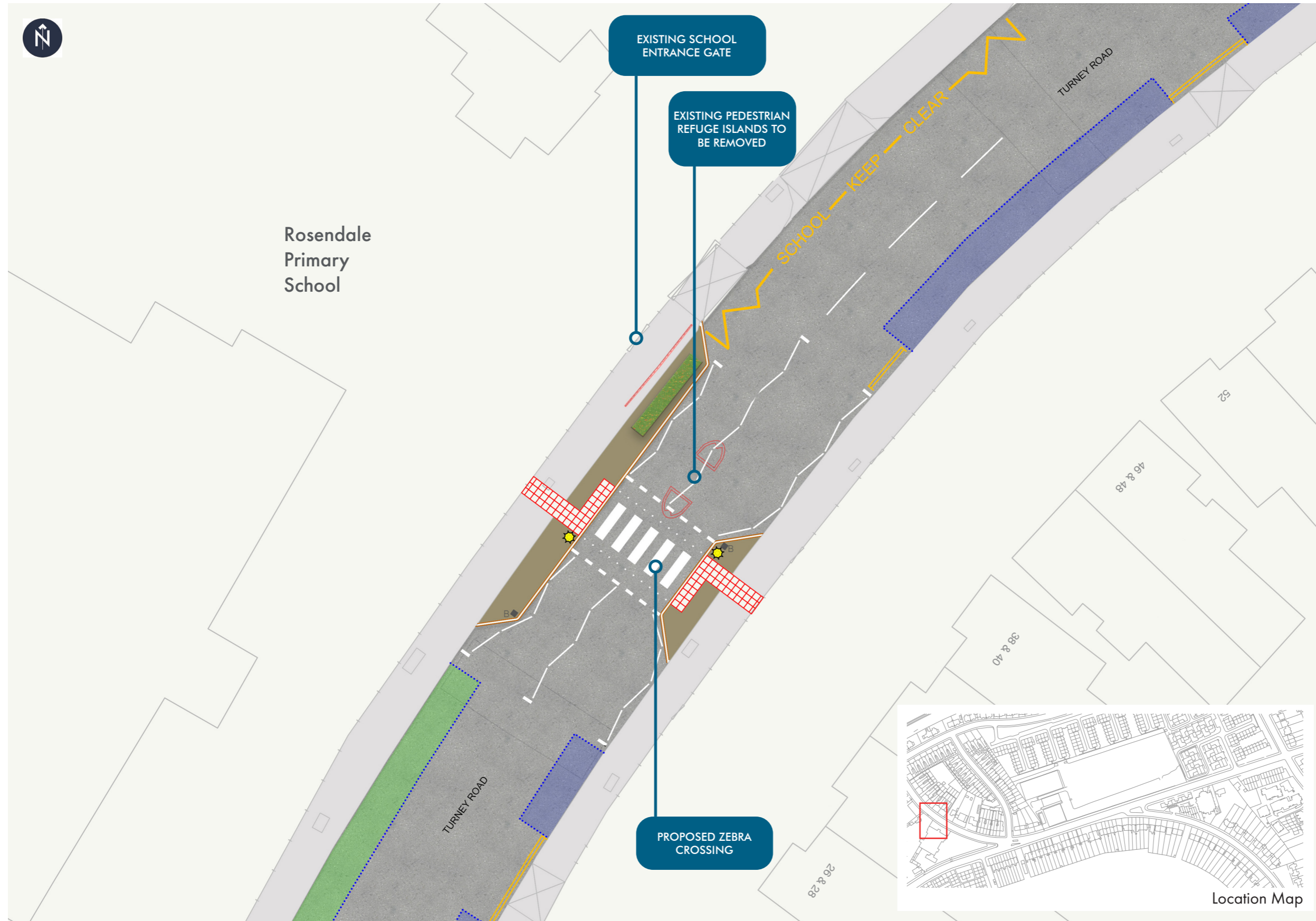


## HEALTHY ROUTE PHASE 2A ENGAGEMENT PLANS

TURNEY ROAD & ROSENDALE ROAD

# TURNEY ROAD

## CONSULTATION PLAN 01/08



### LEGEND

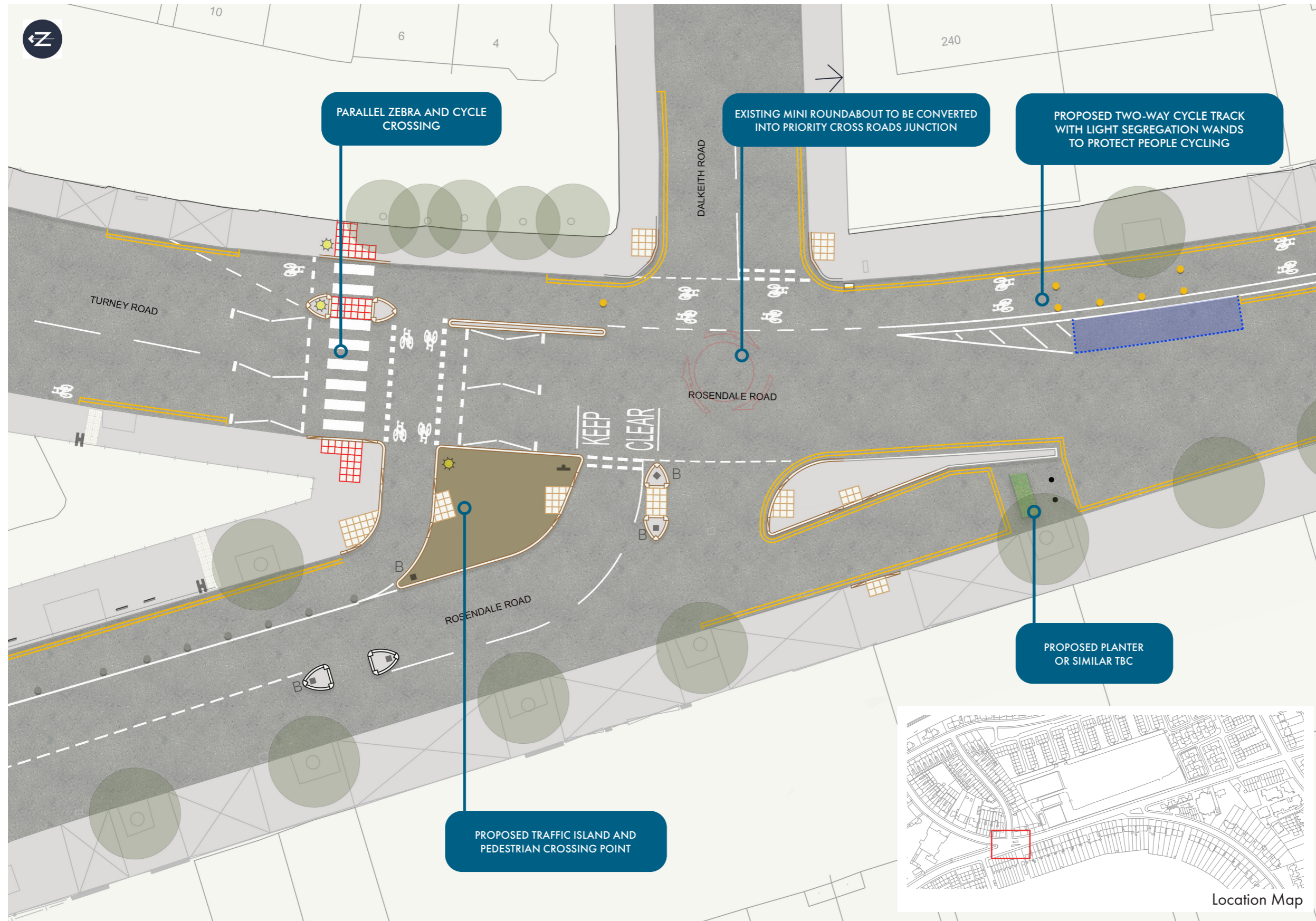
- Existing carriageway
- Existing footway
- Guardrail to be removed
- Proposed Belisha beacon
- Proposed Traffic bollards
- Proposed footway widening
- Proposed planter or similar TBC
- Proposed white markings
- Proposed double yellow markings
- Proposed kerb
- Proposed tactile paving
- Parking bay - Resident permit holders and Pay-by-Phone bay\*
- Parking bay - Resident and Business permit holders and Pay-by-Phone bays\*

\* Proposed parking bays, for illustrative purposes only



# ROSENDALE ROAD

CONSULTATION PLAN 02/08



## LEGEND

- Existing carriageway
- Existing footway
- Existing tree
- Existing traffic bollards
- Existing black bollards
- Proposed Belisha beacon
- Proposed footway widening
- Proposed planter or similar TBC
- Proposed white markings
- Proposed double yellow markings
- Proposed wand (2.5m spacing)
- Proposed wand (4m spacing)
- Proposed kerb
- Proposed tactile paving
- Proposed tactile paving
- Parking bay - Resident permit holders and Pay-by-Phone bay\*

\* Proposed parking bays, for illustrative purposes only













Location Map

# ROSENDALE ROAD

CONSULTATION PLAN 03/08



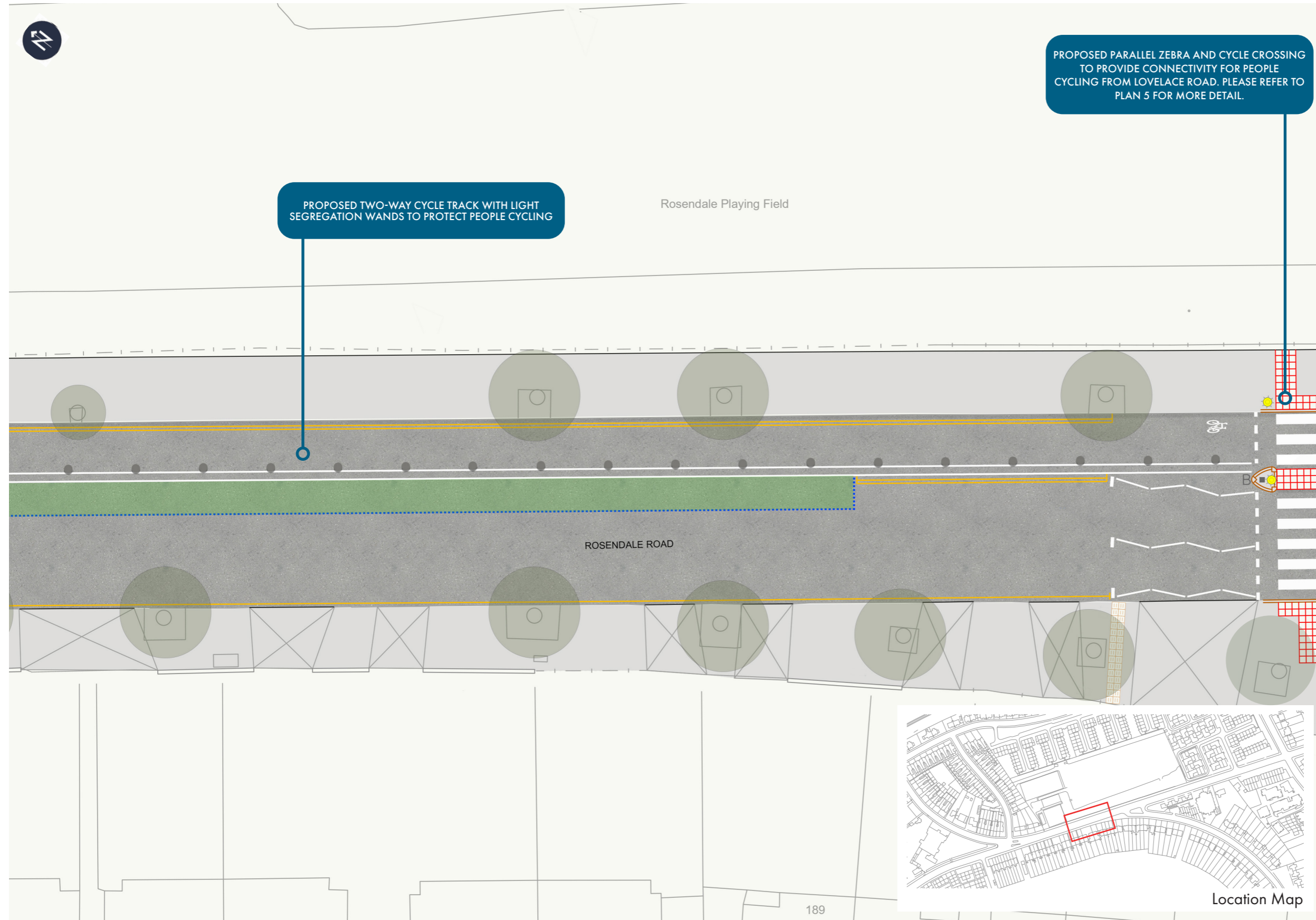
## LEGEND

-  Existing carriageway
-  Existing footway
-  Existing tree
-  Proposed white markings
-  Proposed double yellow markings
-  Proposed single yellow markings
-  Proposed wand (2.5m spacing)
-  Proposed wand (4m spacing)
-  Parking bay - Resident permit holders and Pay-by-Phone bay\*
-  Parking bay - Resident and Business permit holders and Pay-by-Phone bays\*








\* Proposed parking bays, for illustrative purposes only

# ROSENDALE ROAD

CONSULTATION PLAN 04/08

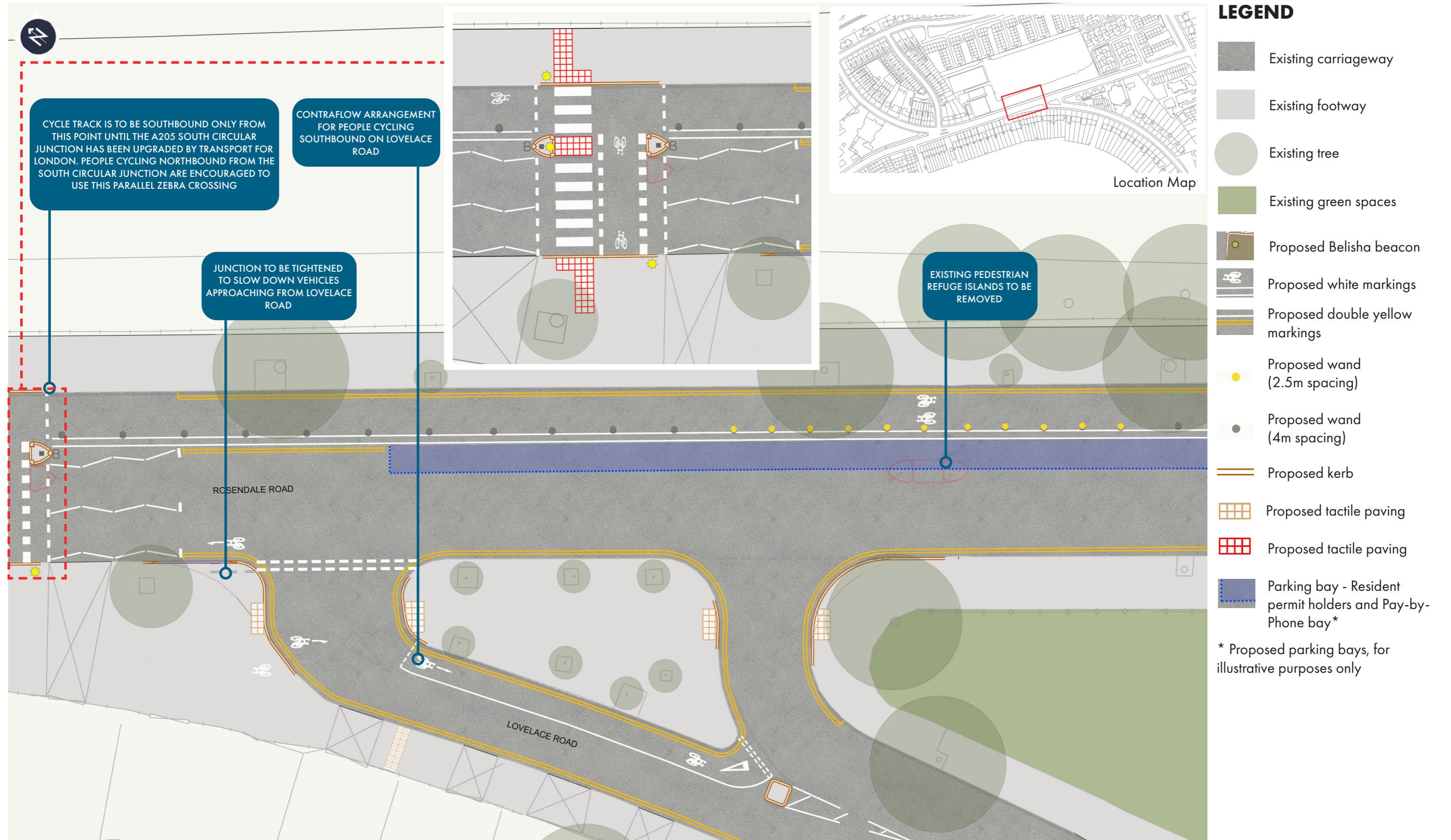


## LEGEND

-  Existing carriageway
  -  Existing footway
  -  Existing tree
  -  Proposed white markings
  -  Proposed double yellow markings
  -  Proposed single yellow markings
  -  Proposed wand (4m spacing)
  -  Parking bay - Resident and Business permit holders and Pay-by-Phone bays\*
- \* Proposed parking bays, for illustrative purposes only

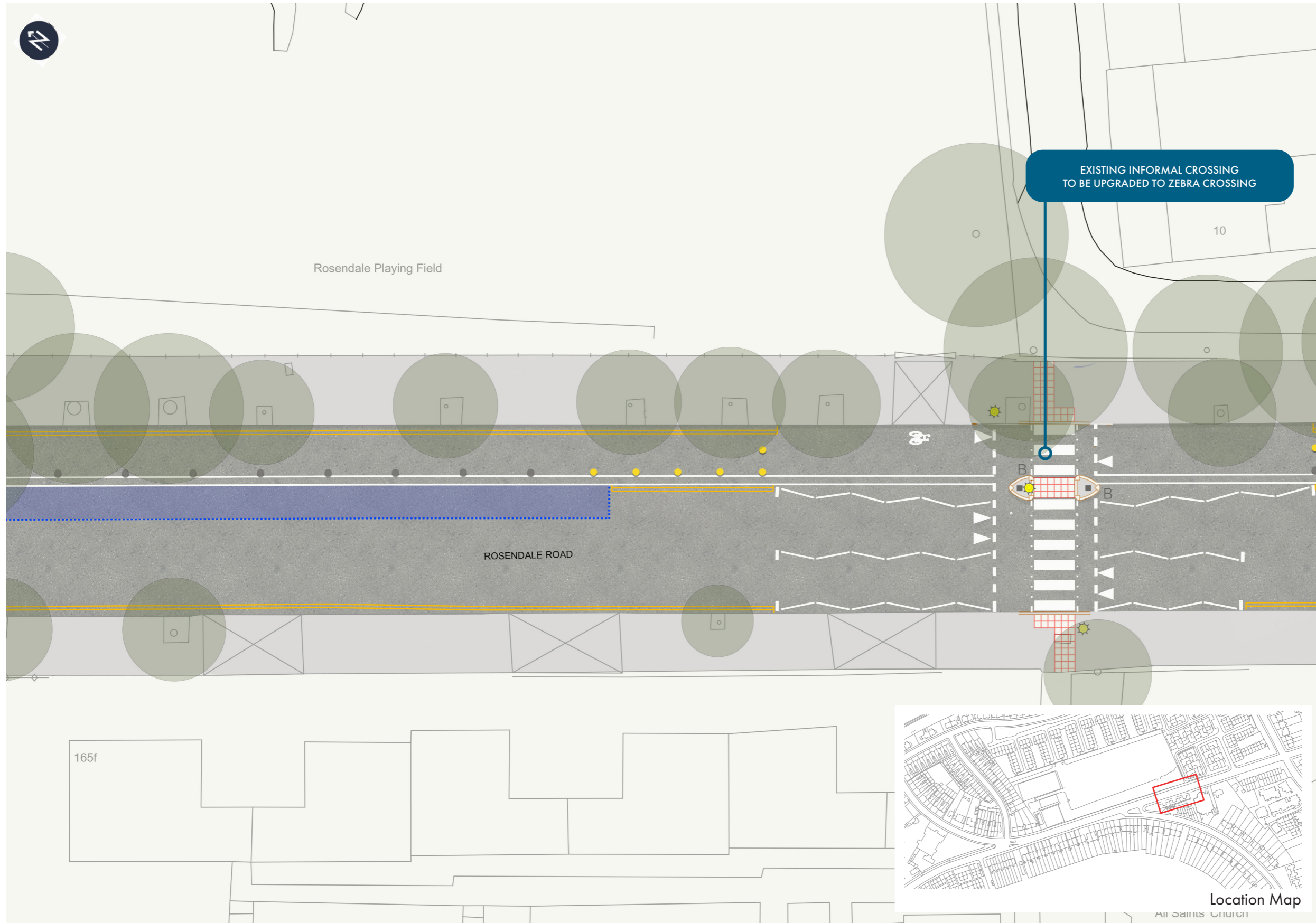
# ROSENDALE ROAD

CONSULTATION PLAN 05/08



# ROSENDALE ROAD

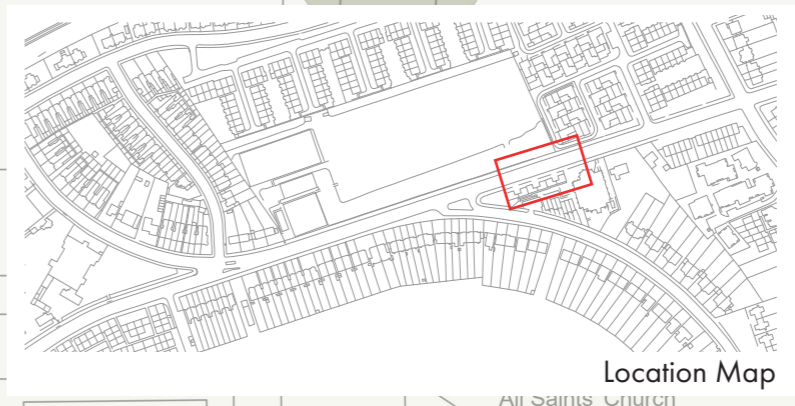
CONSULTATION PLAN 06/08



## LEGEND

- Existing carriageway
- Existing footway
- Existing tree
- Existing green spaces
- Proposed Belisha beacon
- Proposed traffic bollards
- Proposed white markings
- Proposed double yellow markings
- Proposed wand (2.5m spacing)
- Proposed wand (4m spacing)
- Proposed kerb
- Proposed red tactile blister paving
- Parking bay - Resident permit holders and Pay-by-Phone bay\*

EXISTING INFORMAL CROSSING  
TO BE UPGRADED TO ZEBRA CROSSING











\* Proposed parking bays, for illustrative purposes only

# ROSENDALE ROAD

CONSULTATION PLAN 07/08



## LEGEND

-  Existing carriageway
-  Existing footway
-  Existing tree
-  Proposed white markings
-  Proposed double yellow markings
-  Proposed wand (2.5m spacing)
-  Proposed wand (4m spacing)
-  Parking bay - Resident permit holders and Pay-by-Phone bay\*

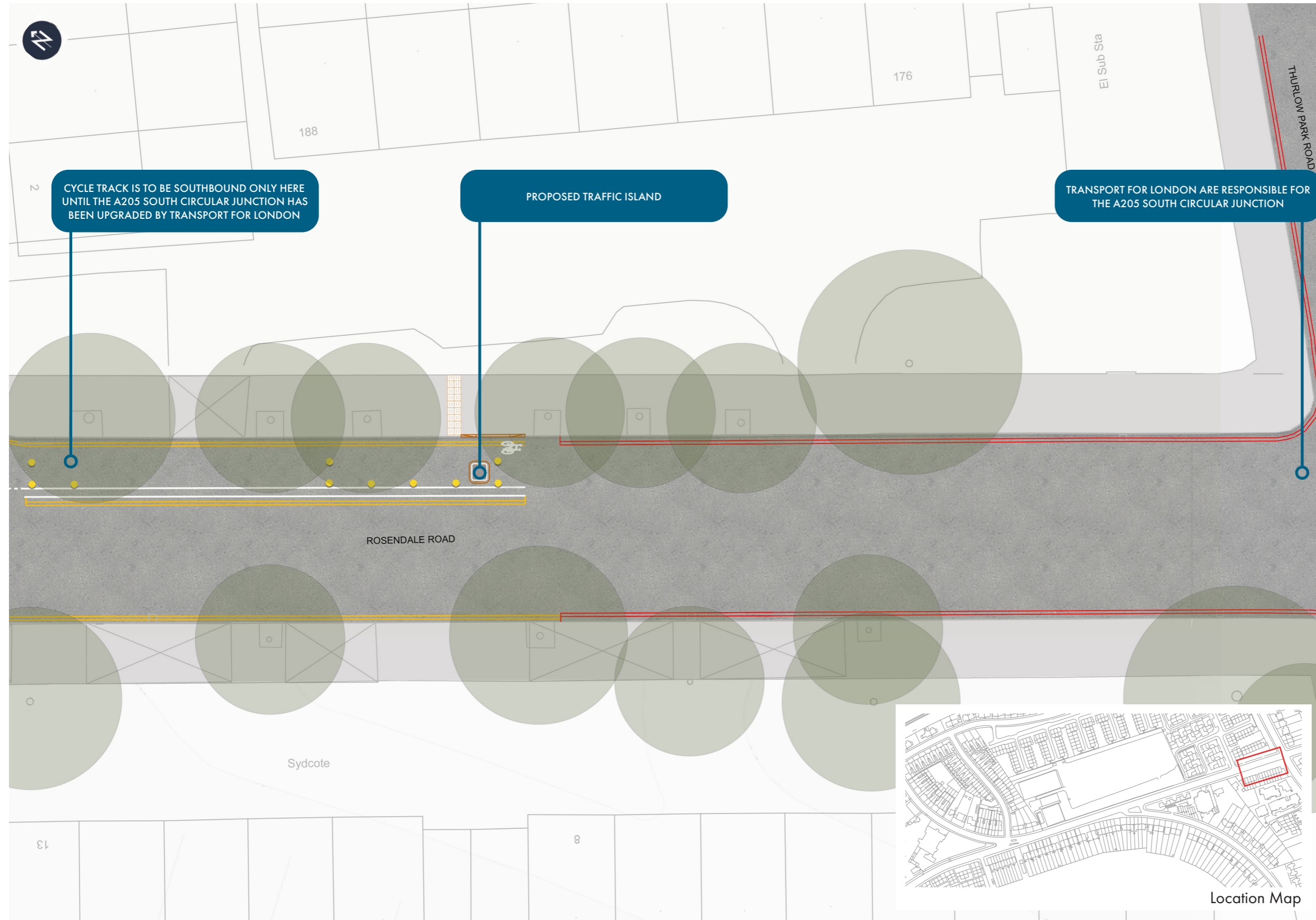
\* Proposed parking bays, for illustrative purposes only





# ROSENDALE ROAD

CONSULTATION PLAN 08/08



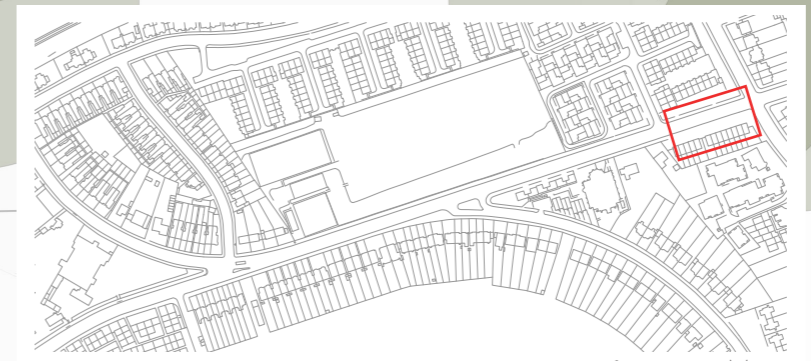
CYCLE TRACK IS TO BE SOUTHBOUND ONLY HERE UNTIL THE A205 SOUTH CIRCULAR JUNCTION HAS BEEN UPGRADED BY TRANSPORT FOR LONDON

PROPOSED TRAFFIC ISLAND

TRANSPORT FOR LONDON ARE RESPONSIBLE FOR THE A205 SOUTH CIRCULAR JUNCTION

## LEGEND

- Existing carriageway
- Existing footway
- Existing tree
- Proposed white markings
- Proposed double yellow markings
- Proposed wand (2.5m spacing)
- Proposed kerb
- Proposed tactile paving
- Transport for London Red Route



Location Map