Streatham Wells LTN baseline data

Lambeth

Contents

1. General Traffic Flow Estimates (AM)
2. General Traffic Flow Estimates (PM)
3. Estimated through traffic % within cell (AM)
4. Estimated through traffic % within cell (PM)
5. Killed or Seriously Injured 2017-2022
6. Killed, Seriously or Slightly Injured 2017-2022
7. Annual Mean NOx Concentrations 2019
8. Annual Mean PM10 Concentrations 2019
9. Annual Mean PM2.5 Concentrations 2019
10. Neighbourhood Road Classification
11. 85th Percentile Speeds

Lambeth

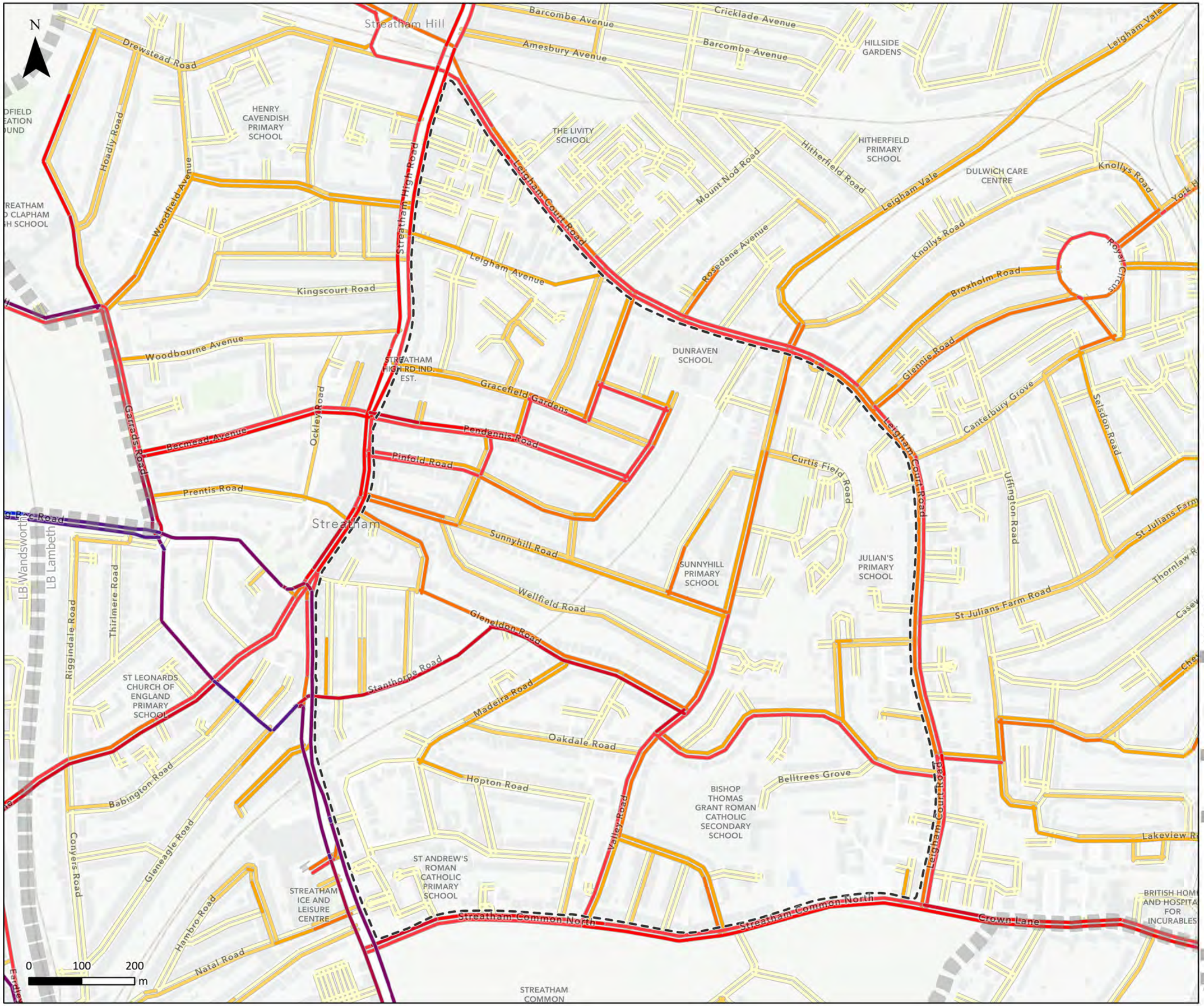

Estimated General Traffic Flows Per Hour

Weekday AM Peak (7-10am)

- ≤ 10
- ≤ 50
- ≤ 100
- ≤ 200
- ≤ 400
- ≤ 600
- ≤ 750
- ≤ 900
- ≤ 1200
- ≤ 1600
- ≤ 2000
- ≤ 2500
- ≤ 3000
- ≤ 3500
- ≤ 5000
- Traffic Cell Boundary
- Borough Boundary

Traffic data supplied by The Floow. The Floow collected the raw traffic data using telematics technology between June and December 2021.

Esri Community Maps Contributors, Esri UK, Esri, HERE, Garmin, Foursquare, GeoTechnologies, Inc, METI/NASA, USGS

PJA
G.03 Wenlock Studios
50-52 Wharf Road
London N1 7EU
T. 0207 566 3939

CLIENT

London Borough of Lambeth

TITLE

STREATHAM WELLS AREA

GENERAL TRAFFIC FLOW ESTIMATE (WEEKDAY AM PEAK)

SCALE	DRAWN	REVIEWED	DATE
A3@1:6,500	JY	JMQ	03/10/2022
FIGURE NUMBER		REVISION	
GT_AM_Streatham Wells		A	

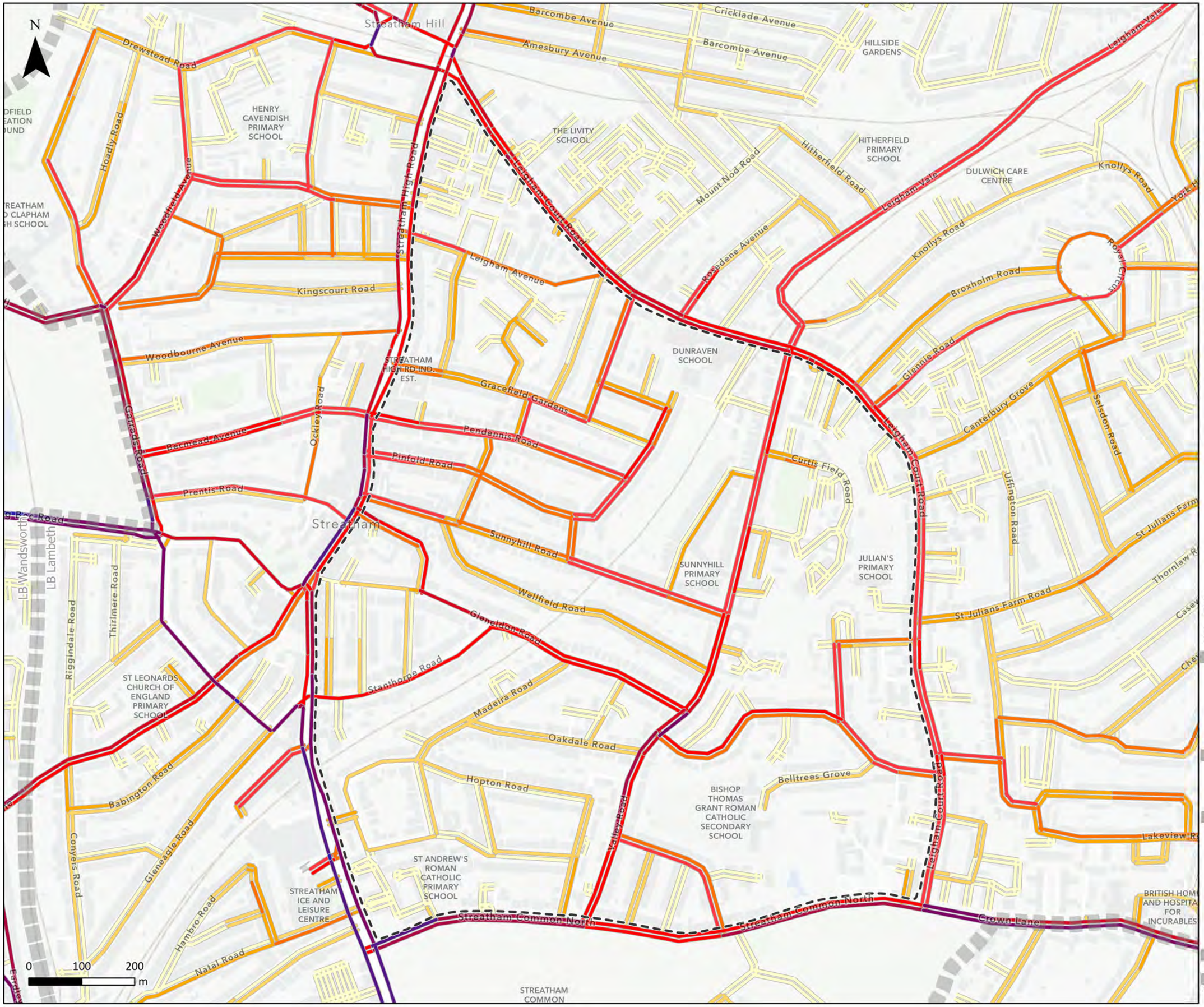

Estimated General Traffic Flows Per Hour

Weekday PM Peak (4-7pm)

- ≤ 10
- ≤ 50
- ≤ 100
- ≤ 200
- ≤ 400
- ≤ 600
- ≤ 750
- ≤ 900
- ≤ 1200
- ≤ 1600
- ≤ 2000
- ≤ 2500
- ≤ 3000
- ≤ 3500
- ≤ 5000
- Traffic Cell Boundary
- Borough Boundary

Traffic data supplied by The Floow. The Floow collected the raw traffic data using telematics technology between June and December 2021.

Esri Community Maps Contributors, Esri UK, Esri, HERE, Garmin, Foursquare, GeoTechnologies, Inc, METI/NASA, USGS

PJA
G.03 Wenlock Studios
50-52 Wharf Road
London N1 7EU
T. 0207 566 3939

CLIENT

London Borough of Lambeth

TITLE

STREATHAM WELLS AREA

GENERAL TRAFFIC FLOW ESTIMATE (WEEKDAY PM PEAK)

SCALE	DRAWN	REVIEWED	DATE
A3@1:6,500	JY	JMQ	03/10/2022

FIGURE NUMBER	REVISION
GT_PM_Streatham Wells	A

N

0 100 200 m

Estimated Through Traffic % within Cell

Weekday AM Peak (7-10am)

- ≤ 12.5 %
- ≤ 25 %
- ≤ 37.5 %
- ≤ 50 %
- ≤ 62.5 %
- ≤ 75 %
- ≤ 87.5 %
- ≤ 100 %
- Traffic Cell Boundary
- Borough Boundary

Traffic data supplied by The Floow. The Floow collected the raw traffic data using telematics technology between June and December 2021.

Excluded roads with general traffic flows fewer than 10 vehicles per hour

Esri Community Maps Contributors, Esri UK, Esri, HERE, Garmin, Foursquare, GeoTechnologies, Inc, METI/NASA, USGS

PJA

G.03 Wenlock Studios
50-52 Wharf Road
London N1 7EU
T. 0207 566 3939

CLIENT

London Borough of Lambeth

TITLE

STREATHAM WELLS AREA

THROUGH TRAFFIC % ESTIMATE (WEEKDAY AM PEAK)

SCALE	DRAWN	REVIEWED	DATE
A3@1:6,500	JY	JMQ	03/10/2022
FIGURE NUMBER		REVISION	
TT%_AM_Streatham		B	

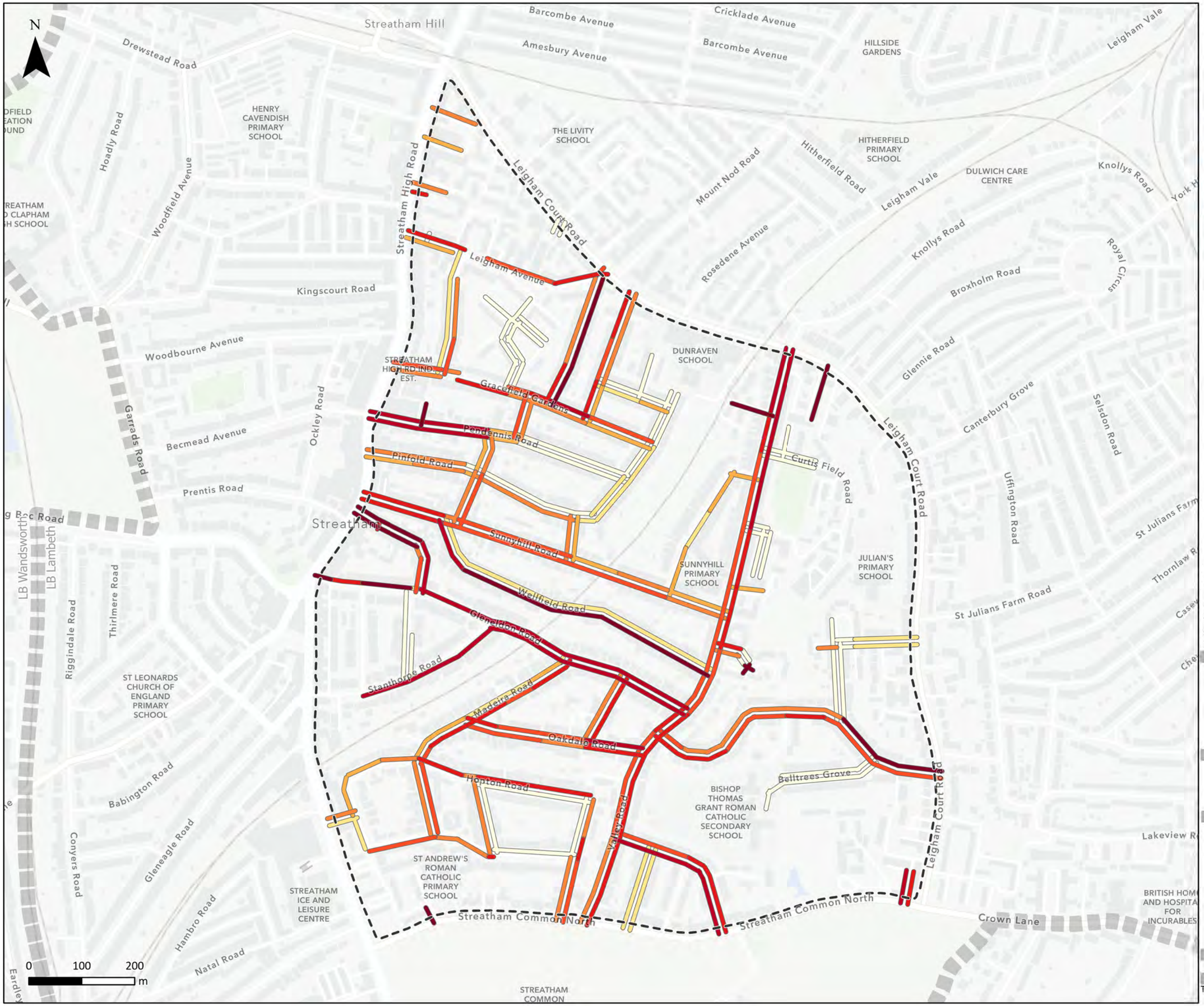

Estimated Through Traffic % within Cell

Weekday PM Peak (4-7pm)

- ≤ 12.5 %
- ≤ 25 %
- ≤ 37.5 %
- ≤ 50 %
- ≤ 62.5 %
- ≤ 75 %
- ≤ 87.5 %
- ≤ 100 %
- Traffic Cell Boundary
- Borough Boundary

Traffic data supplied by The Floow. The Floow collected the raw traffic data using telematics technology between June and December 2021.

Excluded roads with general traffic flows fewer than 10 vehicles per hour

Esri Community Maps Contributors, Esri UK, Esri, HERE, Garmin, Foursquare, GeoTechnologies, Inc, METI/NASA, USGS

PJA
G.03 Wenlock Studios
50-52 Wharf Road
London N1 7EU
T. 0207 566 3939

CLIENT

London Borough of Lambeth

TITLE

STREATHAM WELLS AREA

THROUGH TRAFFIC % ESTIMATE (WEEKDAY PM PEAK)

SCALE	DRAWN	REVIEWED	DATE
A3@1:6,500	JY	JMQ	03/10/2022
FIGURE NUMBER		REVISION	
TT%_PM_Streatham Wells		B	

Killed or Seriously Injured 2017-2022:

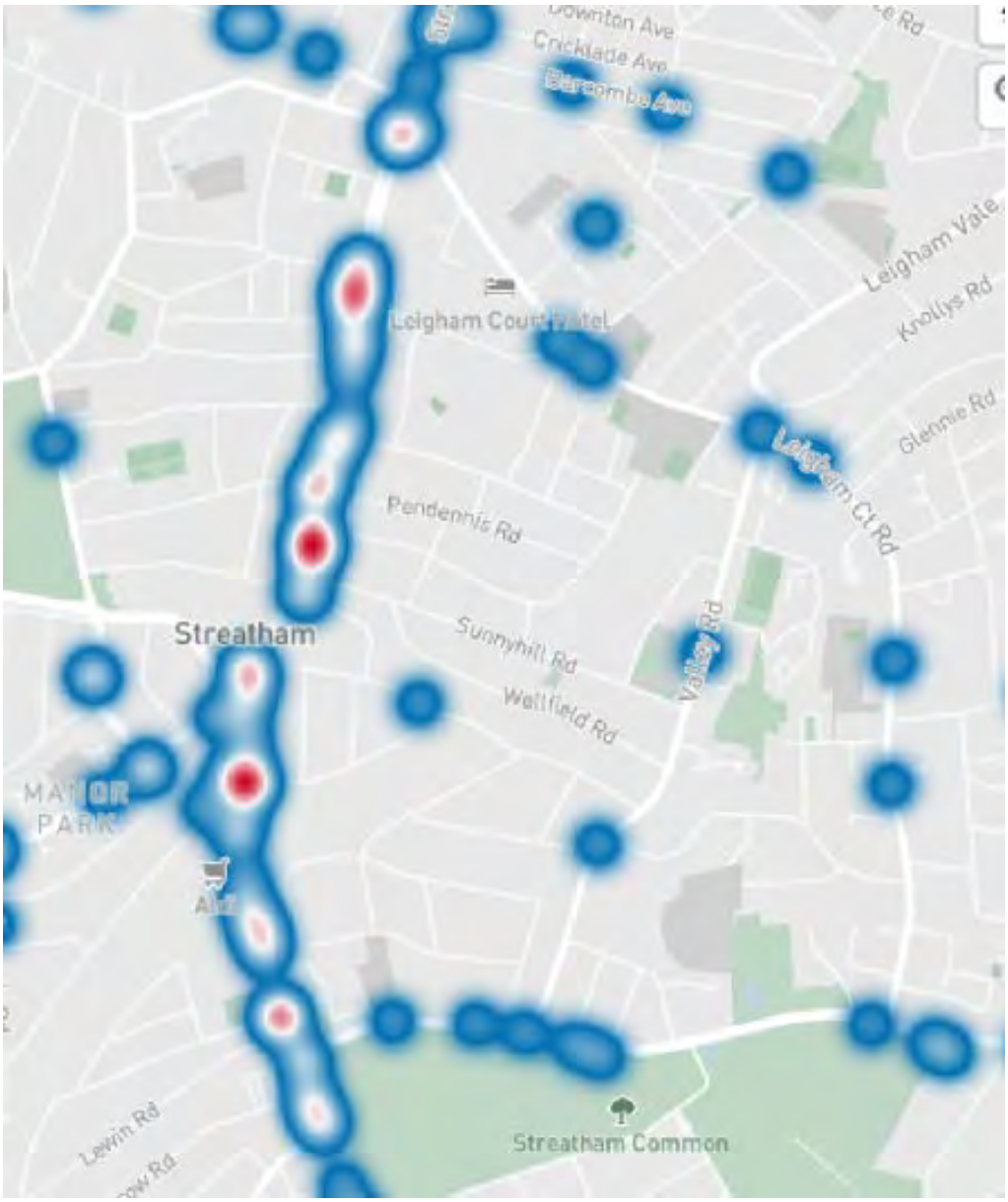

Lambeth

Killed, Seriously or Slightly Injured 2017-2022:

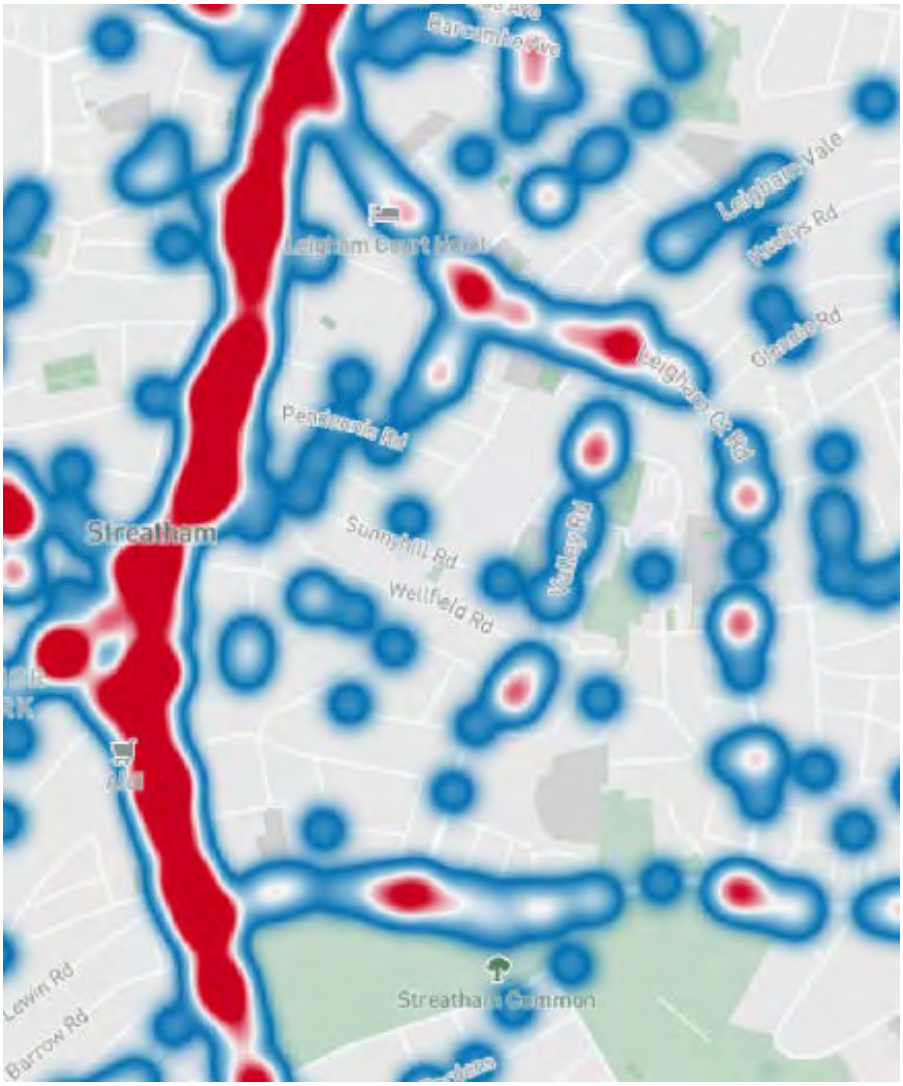

Lambeth

London Borough of Lambeth

Annual Mean NO_x concentrations 2019

LAEI 2019

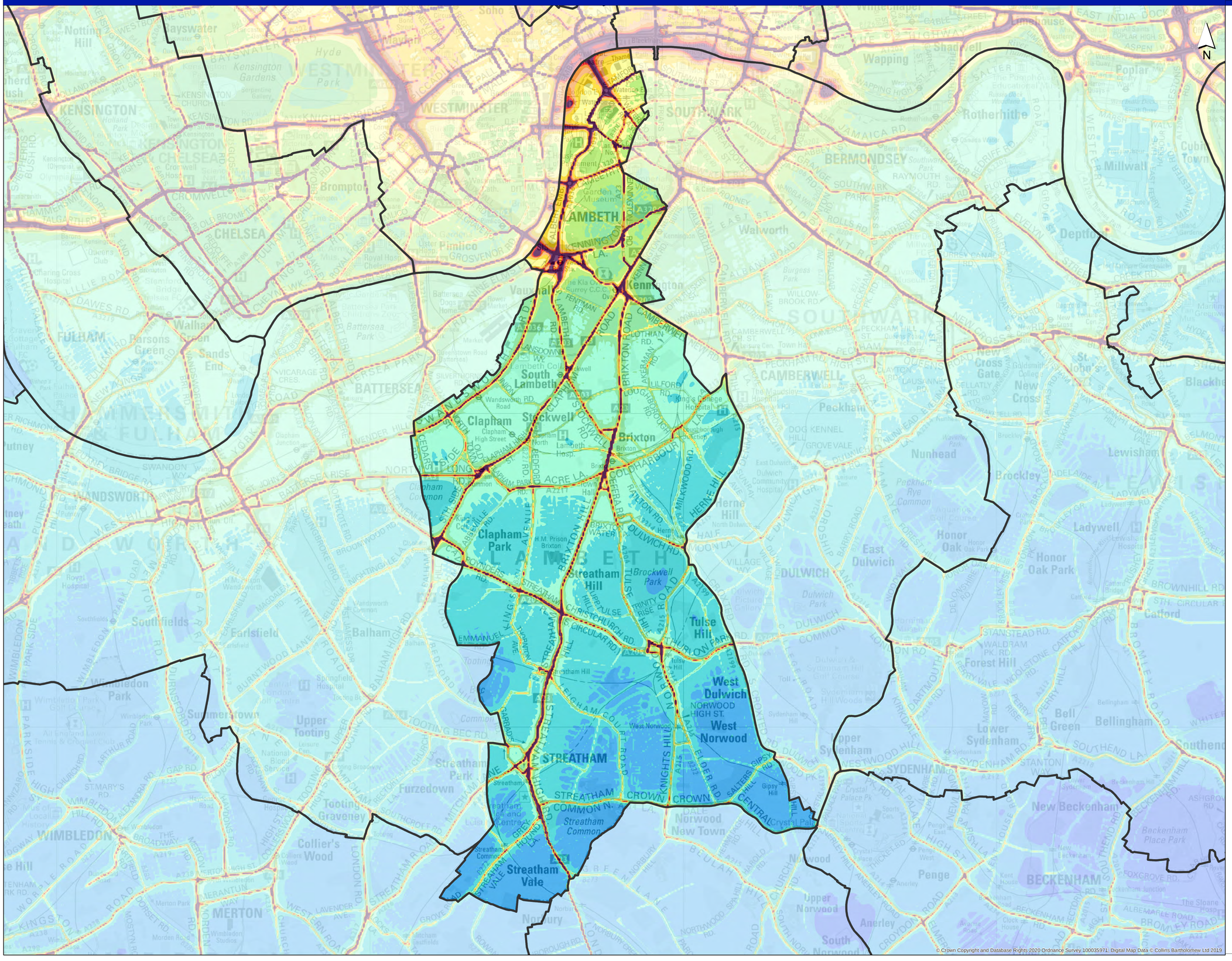

Legend

NO_x (µg/m³)

- < 20
- 20 - 25
- 25 - 30
- 30 - 35
- 35 - 40
- 40 - 45
- 45 - 50
- 50 - 55
- 55 - 60
- 60 - 65
- 65 - 70
- 70 - 75
- 75 - 80
- 80 - 85
- 85 - 90
- > 90
- Boroughs

0 1.25 2.5

Kilometres

MAYOR OF LONDON

GREATER LONDON AUTHORITY

Transport for London

CLEANER AIR FOR LONDON

© Crown Copyright and Database Rights 2020 Ordnance Survey 100035971. Digital Map Data © Collins Bartholomew Ltd 2019

London Borough of Lambeth
Annual Mean PM_{10} concentrations 2019

LAEI 2019

MAYOR OF LONDON

GREATERLONDONAUTHORITY

Transport for London

CLEANERAIR FOR LONDON

London Borough of Lambeth

Annual Mean $PM_{2.5}$ concentrations 2019

LAEI 2019

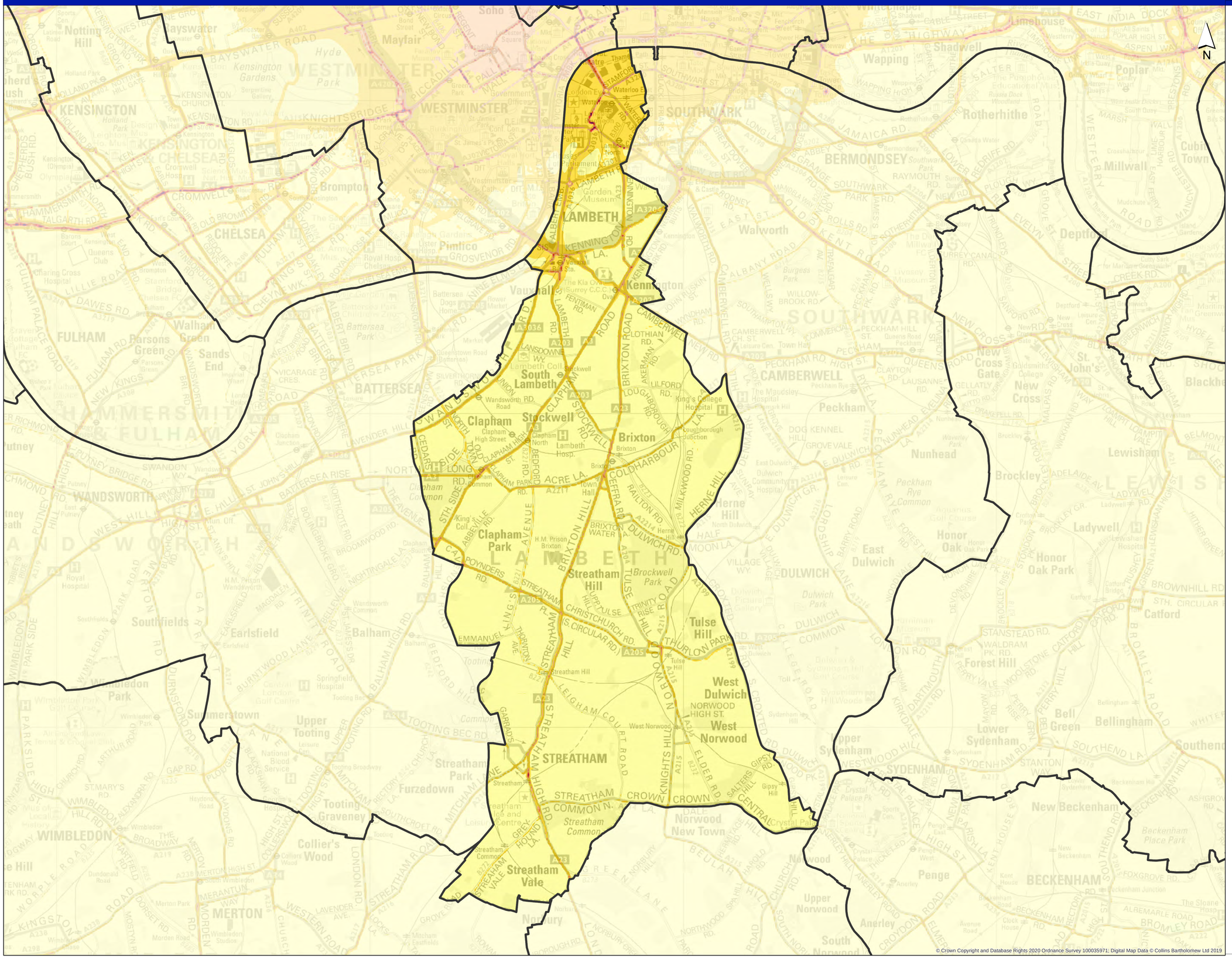

Legend

$PM_{2.5}$ (µg/m³)

- 2
- 2 - 4
- 4 - 6
- 6 - 8
- 8 - 10
- 10 - 12
- 12 - 14
- 14 - 16
- 16 - 18
- 18 - 20
- 20 - 22
- > 22
- Boroughs

0 1.25 2.5

Kilometres

MAYOR OF LONDON

GREATER LONDON AUTHORITY

Transport for London

CLEANER AIR FOR LONDON

© Crown Copyright and Database Rights 2020 Ordnance Survey 100035971; Digital Map Data © Collins Bartholomew Ltd 2019

Legend

Borough boundary

Street Type

- Core Road
- High Road
- City Hub
- Connector
- High Street
- City Street
- Local Street
- Town Square
- City Place

85th Percentile Speeds

KEY:

SPEED ≤ 20 MPH

SPEED >20 AND ≤ 25 MPH

SPEED >25 MPH

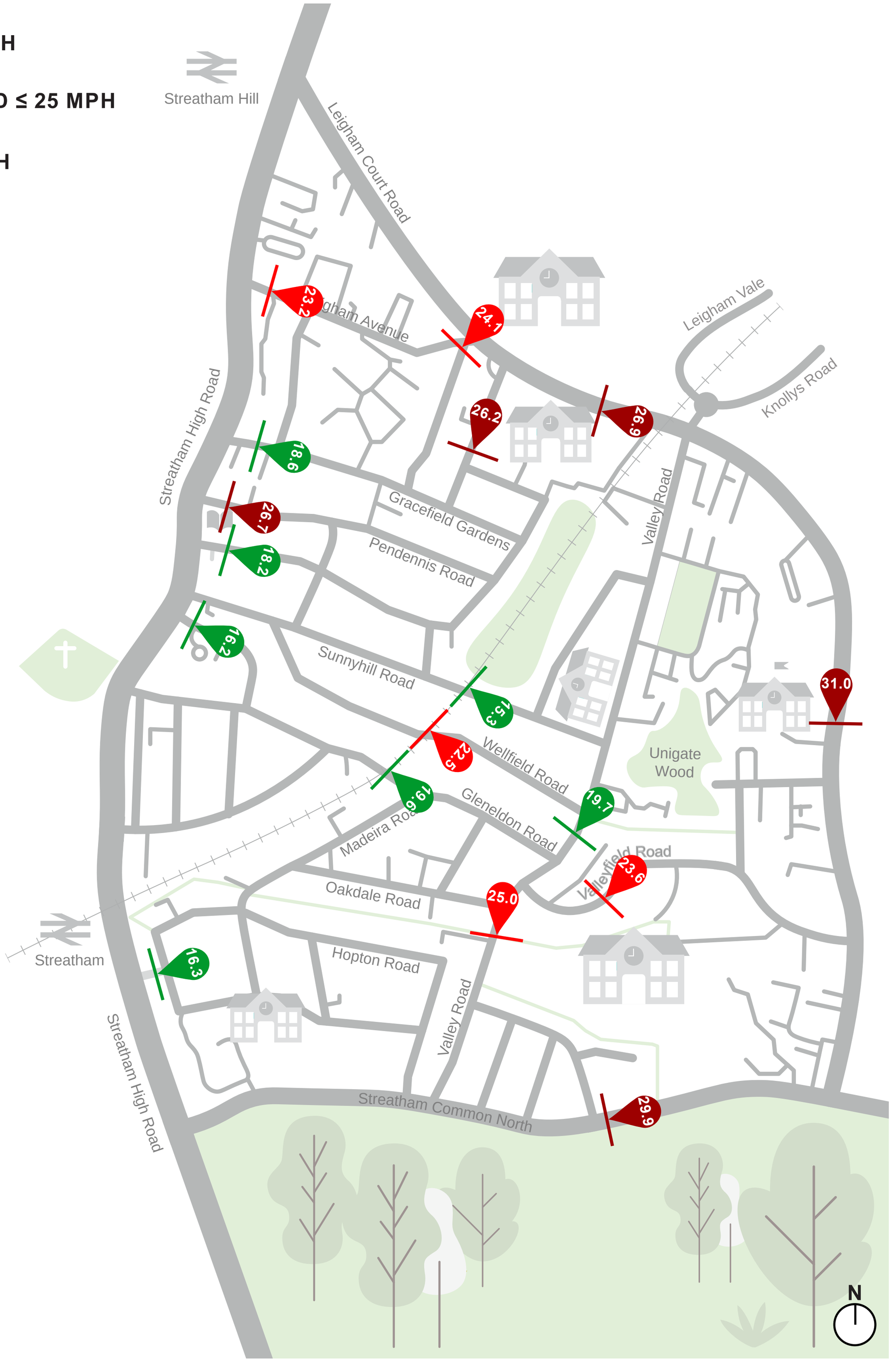

Streatham Wells Low Traffic Neighbourhood

Transport Strategy and Programme

Sustainable Growth and Opportunity Directorate

Lambeth