










 Park boundary







 Entrances & Boundaries


-  1 New park entrance
-  2 Improved existing park entrance
-  3 School street
-  4 Breaking-down park edge boundary
-  Cycle routes connecting wider area






 Community Space

-  5 Community hub space with outdoor cafe overspill
-  6 Enclosed community garden space
-  7 Back of House / Service Yard

 Sports & Play

-  8 Upgraded outdoor gym
-  9 New play area
-  10 Existing artificial grass pitch
-  11 New accessible Multi Use Games Area(basketball, netball)
-  12 Existing retained tennis courts
-  13 Perimeter activity route - Running, walking, cycle training (approx 0.85km)

 Ecology & Biodiversity

-  14 Greening of southern area
-  15 Biodiverse selectively mown meadow grass
-  16 Sustainable urban drainage
-  17 Mown grass / glades within planting
-  18 New viewing mounds

