Existing Conditions

Boston Properties

CUBE3 STUDIO

SASAKI

PREPARED BY:

BEALS + THOMAS
Civil Engineers + Landscape Architects + Land Surveyors + Planners + Environmental Specialists

BEALS AND THOMAS, INC.
Reservoir Corporate Center
144 Turnpike Road
Southborough, Massachusetts 01772-2104
T 508.366.0560 | www.bealsandthomas.com

COPYRIGHT (C) BY BEALS AND THOMAS, INC. ALL RIGHTS RESERVED

PROJECT:

WESTON QUARRY

WESTON, MASSACHUSETTS
(MIDDLESEX COUNTY)

PREPARED FOR:

BP WESTON QUARRY LLC
PRUDENTIAL CENTER
800 BOYLSTON STREET
BOSTON, MASSACHUSETTS 02199-8001

SCALE:

DATE: MARCH 8, 2017

OVERALL SITE PLAN

METERS 0 10 25 50
FEET 0 30 60 120 180

B+T JOB NO. 0193.51

B+T PLAN NO.

THIS DRAWING IS NOT INTENDED FOR CONSTRUCTION UNTIL ISSUED FOR CONSTRUCTION BY BEALS AND THOMAS, INC.

BEALS AND THOMAS, INC. SHALL NOT BE RESPONSIBLE FOR CONSTRUCTION MEANS, METHODS, TECHNIQUES, OR PROCEDURES UTILIZED BY THE CONTRACTOR, NOR FOR THE SAFETY OF PUBLIC OR CONTRACTORS EMPLOYEES; OR FOR THE FAILURE OF THE CONTRACTOR TO CARRY OUT THE WORK IN ACCORDANCE WITH THE CONTRACT DOCUMENTS.

NO PART OF THIS DOCUMENT MAY BE REPRODUCED, STORED IN A RETRIEVAL SYSTEM, OR TRANSMITTED IN ANY FORM OR BY ANY MEANS, ELECTRONIC, MECHANICAL, PHOTOCOPYING, RECORDING OR OTHERWISE WITHOUT THE PRIOR WRITTEN PERMISSION OF BEALS AND THOMAS, INC. EXCEPT THAT ANY REGULATORY AUTHORITY MAY REPRODUCE AND TRANSMIT COPIES AS REQUIRED IN CONJUNCTION WITH PERFORMANCE OF OFFICIAL BUSINESS UNDER ITS JURISDICTION. ANY MODIFICATIONS TO THIS DOCUMENT WITHOUT THE WRITTEN PERMISSION OF BEALS AND THOMAS, INC. SHALL RENDER IT INVALID AND UNUSABLE.

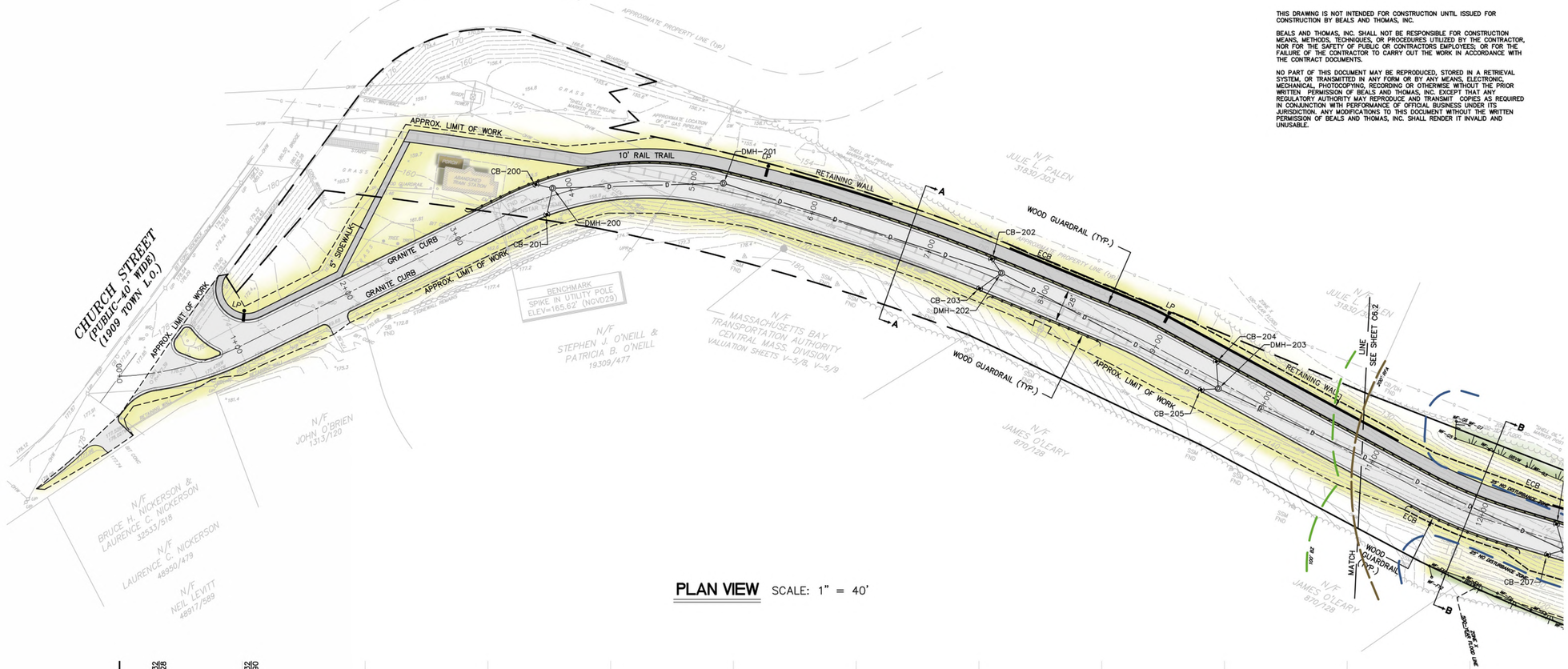

PLAN VIEW SCALE: 1" = 40'

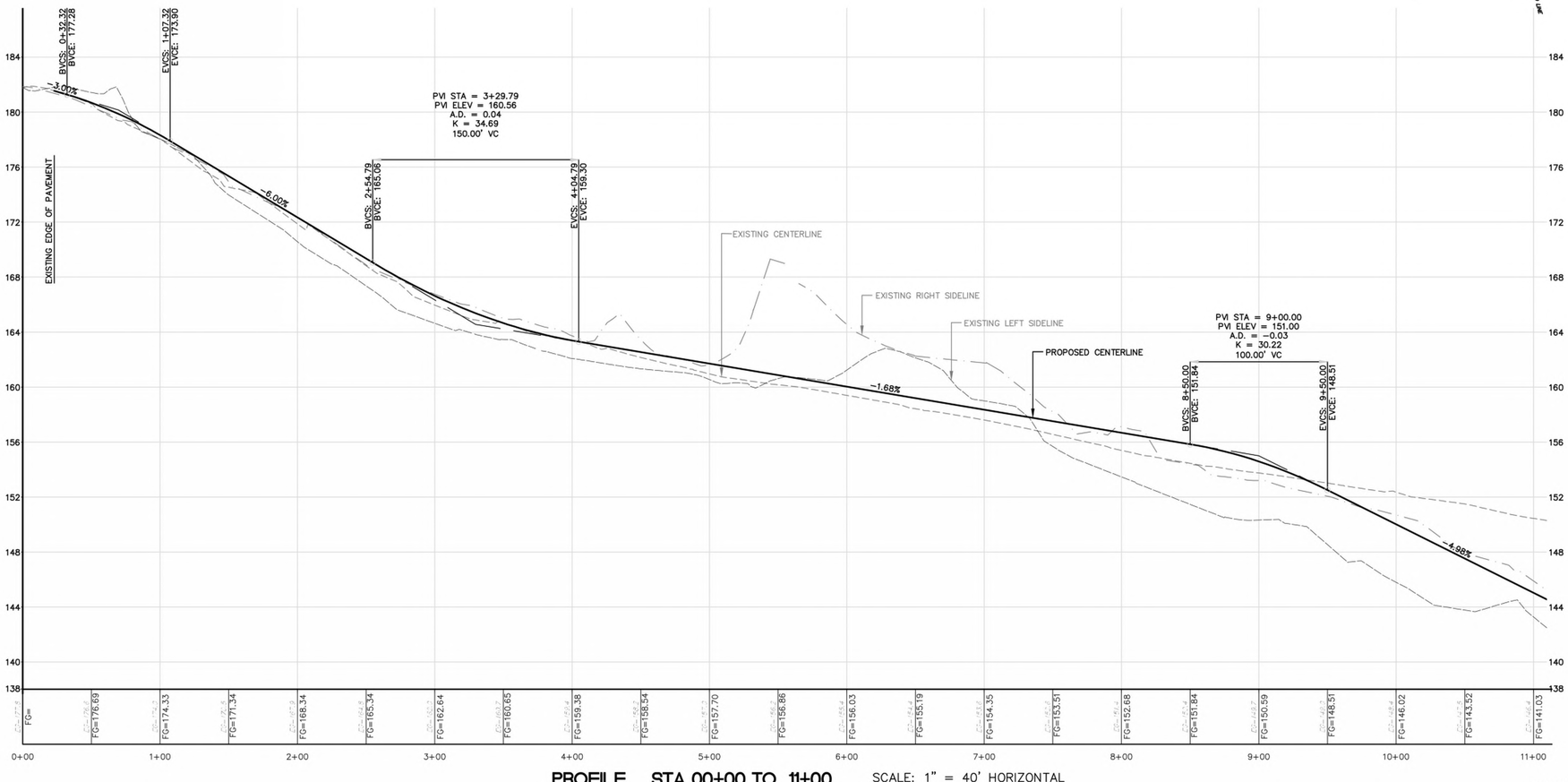

PROFILE STA 00+00 TO 11+00 SCALE: 1" = 40' HORIZONTAL
SCALE: 1" = 4' VERTICAL

FOR PERMITTING ONLY

FOR NOTES, REFERENCES AND LEGEND, SEE SHEET C6.5

PREPARED FOR:

BP WESTON QUARRY LLC

PRUDENTIAL CENTER
800 BOYLSTON STREET
BOSTON, MASSACHUSETTS
02199-8001

LOCUS MAP:

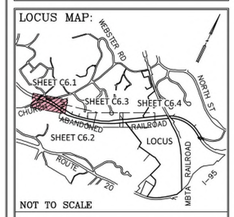

NOT TO SCALE

COPYRIGHT (C) BY BEALS AND THOMAS, INC.
ALL RIGHTS RESERVED

PREPARED BY:

BEALS + THOMAS
Civil Engineers + Landscape Architects + Land Surveyors + Planners + Environmental Specialists

BEALS AND THOMAS, INC.
Reservoir Corporate Center
144 Turnpike Road
Southborough, Massachusetts 01772-2104
T 508.366.0560 | www.btiweb.com

COMMONWEALTH OF MASSACHUSETTS
JOHN E. BENSLEY
CIVIL
No. 37441
REGISTERED PROFESSIONAL ENGINEER

March 8, 2017

5			
4			
3			
2			
1			
0	03/08/17	ISSUED FOR PERMITTING	
ISSUE DATE	DESCRIPTION		
B+T	JRA	JEB	JEB
DES	DWN	CHK'D	APP'D

PROJECT:

WESTON QUARRY
WESTON, MA

WESTON, MASSACHUSETTS
(MIDDLESEX COUNTY)

SCALE: 1"=40' DATE: MARCH 8, 2017

METERS 0 5 10 25
FEET 0 20 40 80 120

CHURCH STREET ACCESS DRIVE

BTI JOB NO. 0193.51

BTI PLAN NO. 019351P084A-001

C6.1

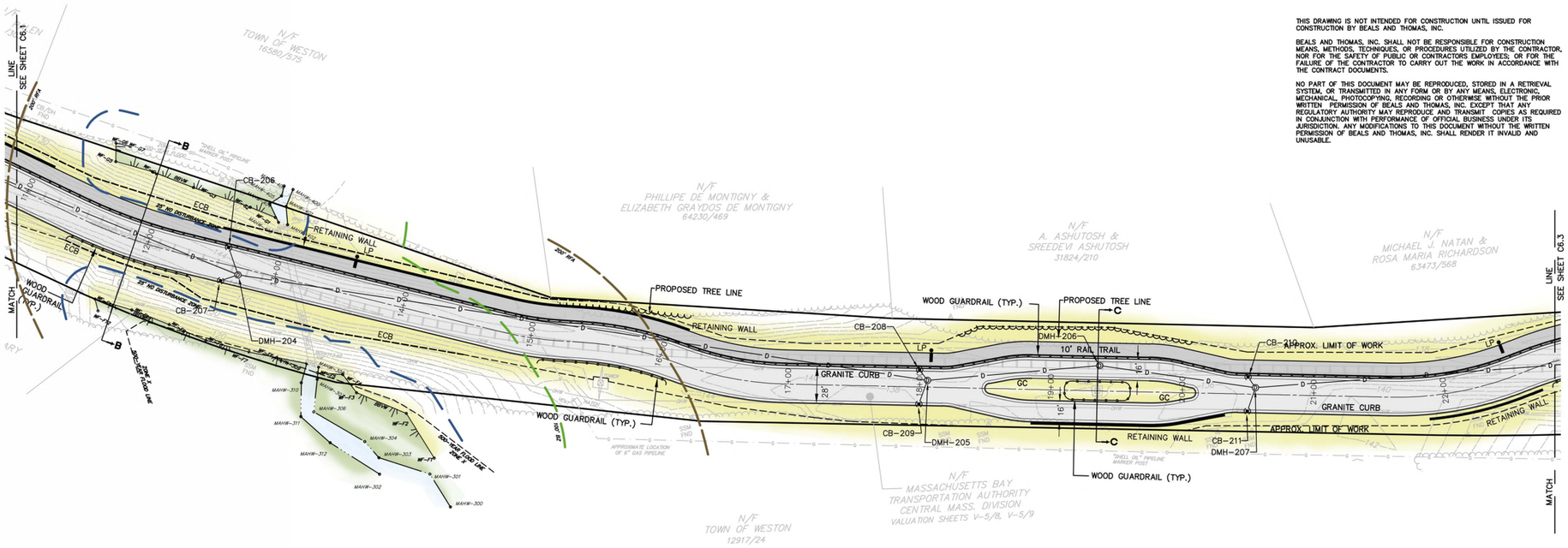

PLAN VIEW SCALE: 1" = 40'

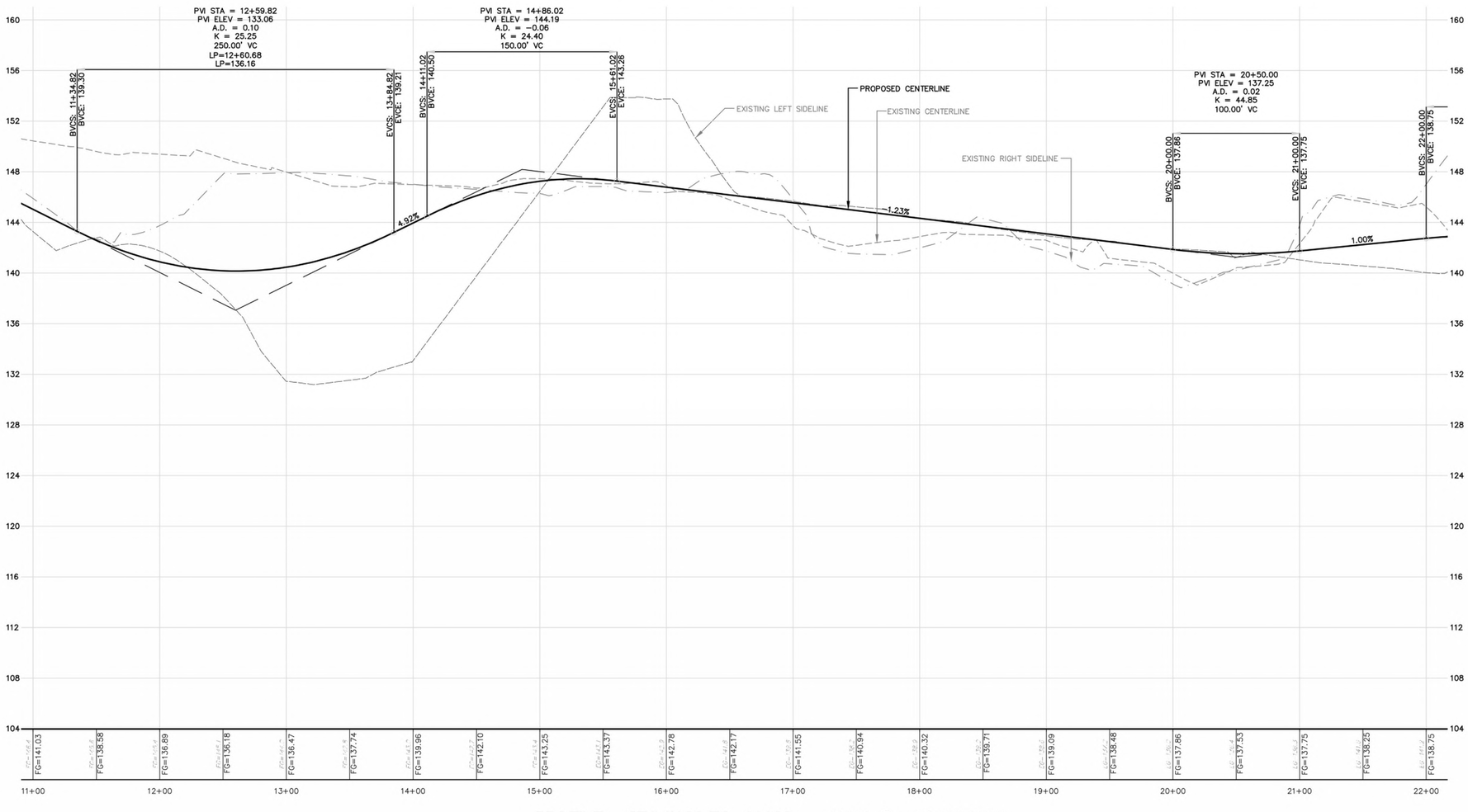

PROFILE STA 11+00 TO 22+00

SCALE: 1" = 40' HORIZONTAL
SCALE: 1" = 4' VERTICAL

FOR PERMITTING ONLY

FOR NOTES, REFERENCES AND LEGEND, SEE SHEET C6.5

THIS DRAWING IS NOT INTENDED FOR CONSTRUCTION UNTIL ISSUED FOR CONSTRUCTION BY BEALS AND THOMAS, INC.

BEALS AND THOMAS, INC. SHALL NOT BE RESPONSIBLE FOR CONSTRUCTION MEANS, METHODS, TECHNIQUES, OR PROCEDURES UTILIZED BY THE CONTRACTOR, NOR FOR THE SAFETY OF PUBLIC OR CONTRACTORS EMPLOYEES; OR FOR THE FAILURE OF THE CONTRACTOR TO CARRY OUT THE WORK IN ACCORDANCE WITH THE CONTRACT DOCUMENTS.

NO PART OF THIS DOCUMENT MAY BE REPRODUCED, STORED IN A RETRIEVAL SYSTEM, OR TRANSMITTED IN ANY FORM OR BY ANY MEANS, ELECTRONIC, MECHANICAL, PHOTOCOPYING, RECORDING OR OTHERWISE WITHOUT THE PRIOR WRITTEN PERMISSION OF BEALS AND THOMAS, INC. EXCEPT THAT ANY REGULATORY AUTHORITY MAY REPRODUCE AND TRANSMIT COPIES AS REQUIRED IN CONJUNCTION WITH PERFORMANCE OF OFFICIAL BUSINESS UNDER ITS JURISDICTION. ANY MODIFICATIONS TO THIS DOCUMENT WITHOUT THE WRITTEN PERMISSION OF BEALS AND THOMAS, INC. SHALL RENDER IT INVALID AND UNUSABLE.

MASSACHUSETTS COORDINATE SYSTEM
N

PREPARED FOR:

BP WESTON QUARRY LLC

PRUDENTIAL CENTER
800 BOYLSTON STREET
BOSTON, MASSACHUSETTS
02199-8001

LOCUS MAP:

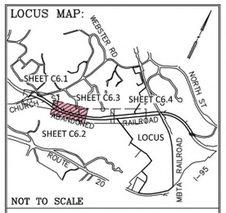

NOT TO SCALE

COPYRIGHT (C) BY BEALS AND THOMAS, INC.
ALL RIGHTS RESERVED

PREPARED BY:

BEALS + THOMAS
Civil Engineers + Landscape Architects + Land Surveyors + Planners + Environmental Specialists

BEALS AND THOMAS, INC.
Reservoir Corporate Center
144 Turnpike Road
Southborough, Massachusetts 01772-2104
T 508.366.0560 | www.btiweb.com

COMMONWEALTH OF MASSACHUSETTS
JOHN E. BEMBLEY
CIVIL
No. 37441
REGISTERED PROFESSIONAL ENGINEER

March 8, 2017

5		
4		
3		
2		
1		
0	03/08/17	ISSUED FOR PERMITTING
ISSUE DATE	DESCRIPTION	

B+T	JRA	JEB	JEB
DES	DWN	CHK'D	APP'D

PROJECT:

WESTON QUARRY
WESTON, MA

WESTON, MASSACHUSETTS
(MIDDLESEX COUNTY)

SCALE: 1"=40' DATE: MARCH 8, 2017

METERS: 0 5 10 25
FEET: 0 20 40 80 120

CHURCH STREET ACCESS DRIVE

BTI JOB NO. 0193.51

BTI PLAN NO. 019351P084A-002

C6.2

THIS DRAWING IS NOT INTENDED FOR CONSTRUCTION UNTIL ISSUED FOR CONSTRUCTION BY BEALS AND THOMAS, INC.

BEALS AND THOMAS, INC. SHALL NOT BE RESPONSIBLE FOR CONSTRUCTION MEANS, METHODS, TECHNIQUES, OR PROCEDURES UTILIZED BY THE CONTRACTOR, NOR FOR THE SAFETY OF PUBLIC OR CONTRACTORS EMPLOYEES; OR FOR THE FAILURE OF THE CONTRACTOR TO CARRY OUT THE WORK IN ACCORDANCE WITH THE CONTRACT DOCUMENTS.

NO PART OF THIS DOCUMENT MAY BE REPRODUCED, STORED IN A RETRIEVAL SYSTEM, OR TRANSMITTED IN ANY FORM OR BY ANY MEANS, ELECTRONIC, MECHANICAL, PHOTOCOPYING, RECORDING OR OTHERWISE WITHOUT THE PRIOR WRITTEN PERMISSION OF BEALS AND THOMAS, INC. EXCEPT THAT ANY REGULATORY AUTHORITY MAY REPRODUCE AND TRANSMIT COPIES AS REQUIRED IN CONJUNCTION WITH PERFORMANCE OF OFFICIAL BUSINESS UNDER ITS JURISDICTION. ANY MODIFICATIONS TO THIS DOCUMENT WITHOUT THE WRITTEN PERMISSION OF BEALS AND THOMAS, INC. SHALL RENDER IT INVALID AND UNUSABLE.

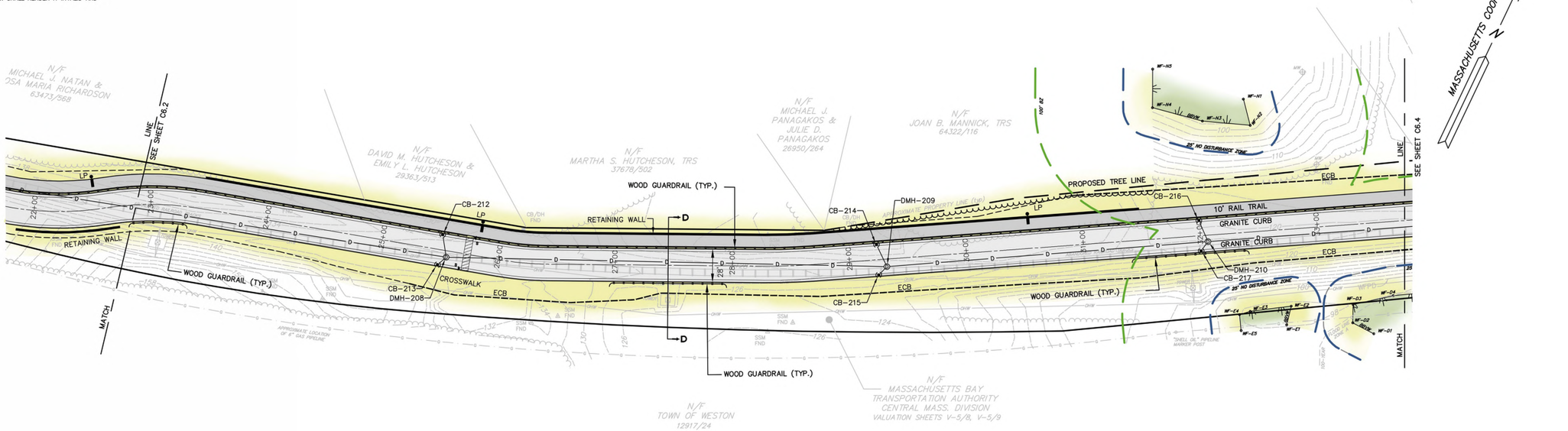

PLAN VIEW SCALE: 1" = 40'

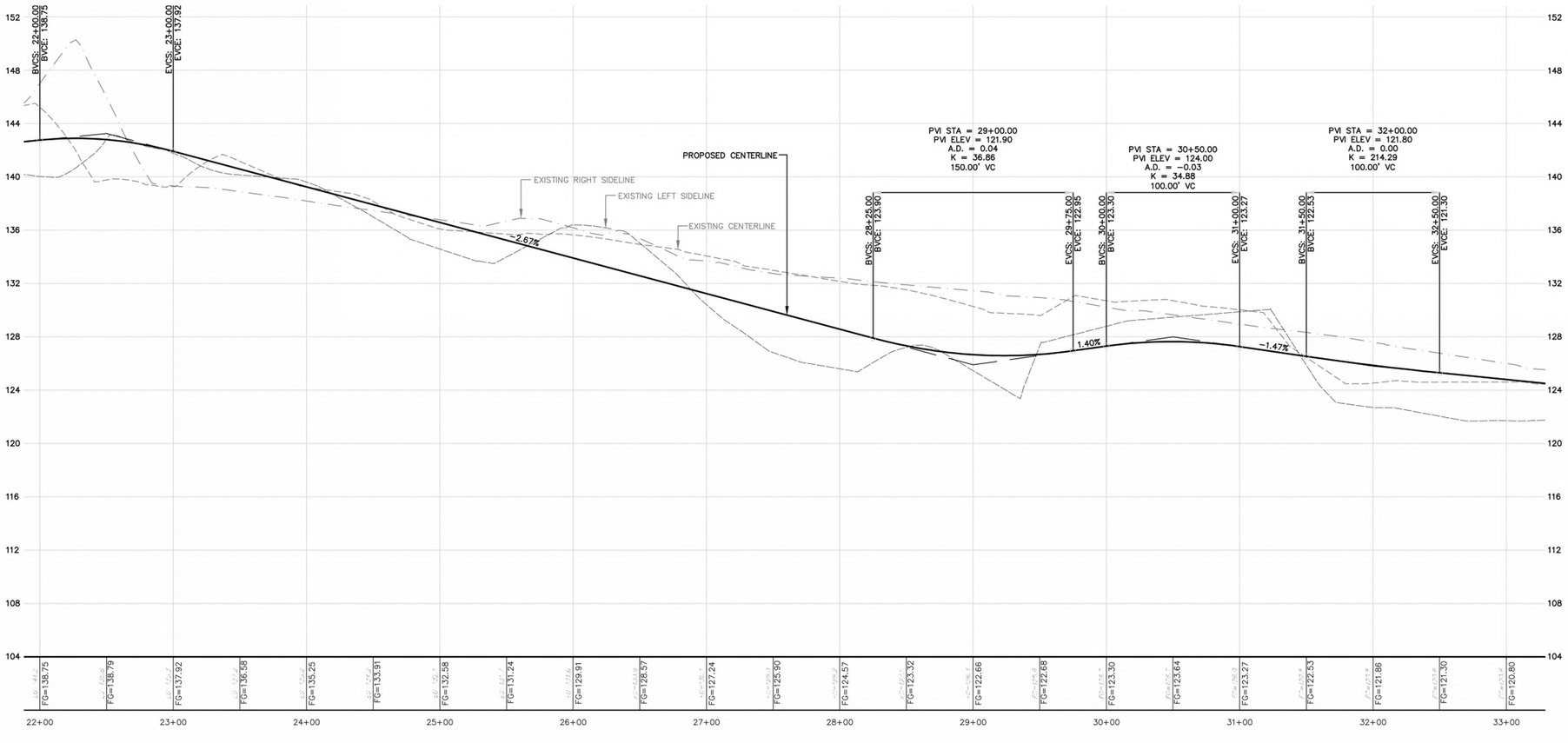

PROFILE STA 22+00 TO 33+00 SCALE: 1" = 40' HORIZONTAL
SCALE: 1" = 4' VERTICAL

FOR PERMITTING ONLY

FOR NOTES, REFERENCES AND LEGEND, SEE SHEET C6.5

PREPARED FOR:

BP WESTON QUARRY LLC

PRUDENTIAL CENTER
800 BOYLSTON STREET
BOSTON, MASSACHUSETTS
02199-8001

LOCUS MAP:

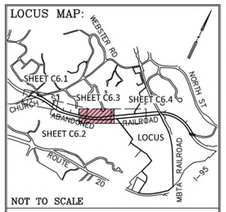

NOT TO SCALE

COPYRIGHT (C) BY BEALS AND THOMAS, INC.
ALL RIGHTS RESERVED

PREPARED BY:

BEALS + THOMAS
Civil Engineers + Landscape Architects + Land Surveyors + Planners + Environmental Specialists

BEALS AND THOMAS, INC.
Reservoir Corporate Center
144 Turnpike Road
Southborough, Massachusetts 01772-2104
T 508.366.0560 | www.btiweb.com

COMMONWEALTH OF MASSACHUSETTS
JOHN E. BENSLEY
CIVIL
No. 37441
REGISTERED PROFESSIONAL ENGINEER
March 8, 2017

5			
4			
3			
2			
1			
0	03/08/17	ISSUED FOR PERMITTING	
ISSUE DATE		DESCRIPTION	
B+T	JRA	JEB	JEB
DES	DWN	CHK'D	APP'D

PROJECT:

WESTON QUARRY
WESTON, MA

WESTON, MASSACHUSETTS
(MIDDLESEX COUNTY)

SCALE: 1"=40' DATE: MARCH 8, 2017

METERS 0 5 10 25
FEET 0 20 40 80 120

CHURCH STREET ACCESS DRIVE

BTI JOB NO. 0193.51

BTI PLAN NO. 019351P084A-003

C6.3

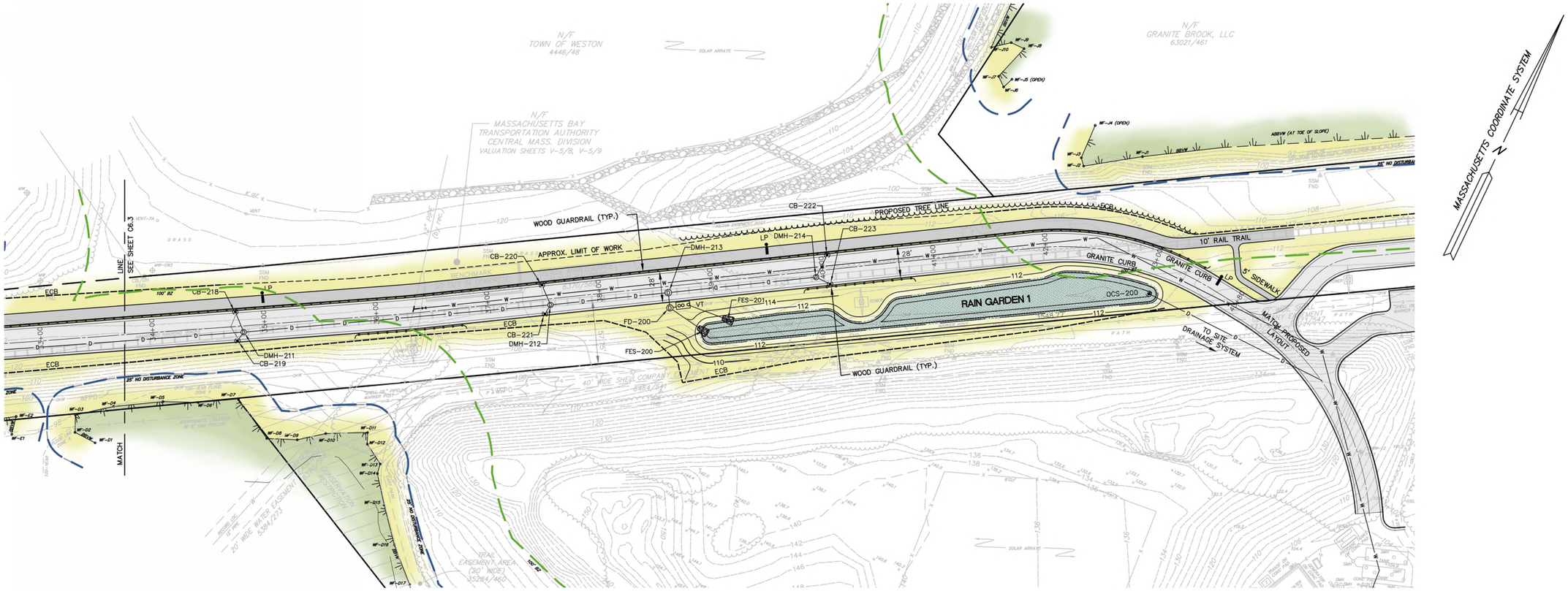

PLAN VIEW SCALE: 1" = 40'

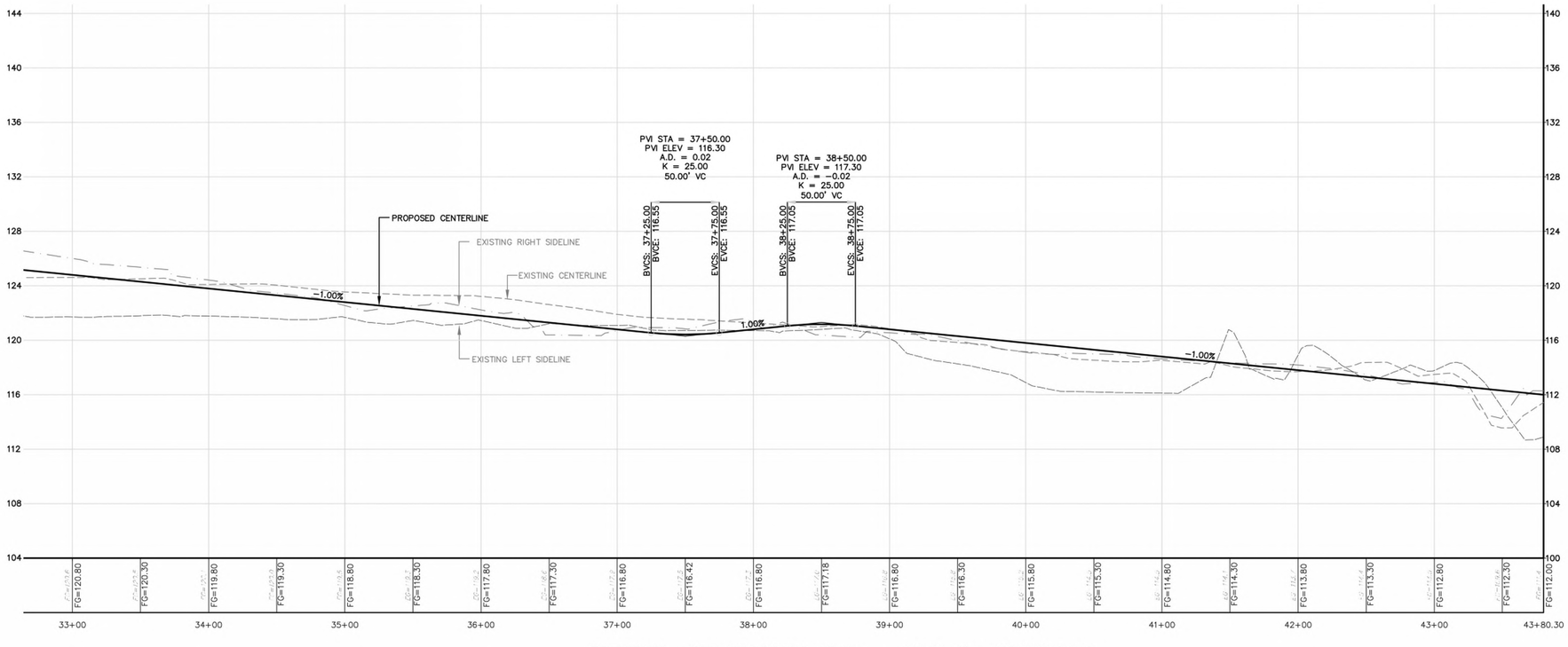

PROFILE STA 33+00 TO END SCALE: 1" = 40' HORIZONTAL
SCALE: 1" = 4' VERTICAL

FOR PERMITTING ONLY

THIS DRAWING IS NOT INTENDED FOR CONSTRUCTION UNTIL ISSUED FOR CONSTRUCTION BY BEALS AND THOMAS, INC.

BEALS AND THOMAS, INC. SHALL NOT BE RESPONSIBLE FOR CONSTRUCTION MEANS, METHODS, TECHNIQUES, OR PROCEDURES UTILIZED BY THE CONTRACTOR, NOR FOR THE SAFETY OF PUBLIC OR CONTRACTORS EMPLOYEES; OR FOR THE FAILURE OF THE CONTRACTOR TO CARRY OUT THE WORK IN ACCORDANCE WITH THE CONTRACT DOCUMENTS.

NO PART OF THIS DOCUMENT MAY BE REPRODUCED, STORED IN A RETRIEVAL SYSTEM, OR TRANSMITTED IN ANY FORM OR BY ANY MEANS, ELECTRONIC, MECHANICAL, PHOTOCOPYING, RECORDING OR OTHERWISE WITHOUT THE PRIOR WRITTEN PERMISSION OF BEALS AND THOMAS, INC. EXCEPT THAT ANY REGULATORY AUTHORITY MAY REPRODUCE AND TRANSMIT COPIES AS REQUIRED IN CONJUNCTION WITH PERFORMANCE OF OFFICIAL BUSINESS UNDER ITS JURISDICTION. ANY MODIFICATIONS TO THIS DOCUMENT WITHOUT THE WRITTEN PERMISSION OF BEALS AND THOMAS, INC. SHALL RENDER IT INVALID AND UNUSABLE.

FOR NOTES, REFERENCES AND LEGEND, SEE SHEET C6.5

PREPARED FOR:

BP WESTON QUARRY LLC

PRUDENTIAL CENTER
800 BOYLSTON STREET
BOSTON, MASSACHUSETTS
02199-8001

LOCUS MAP:

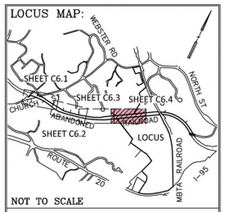

NOT TO SCALE

COPYRIGHT (C) BY BEALS AND THOMAS, INC.
ALL RIGHTS RESERVED

PREPARED BY:

BEALS + THOMAS
Civil Engineers + Landscape Architects + Land Surveyors + Planners + Environmental Specialists

BEALS AND THOMAS, INC.
Reservoir Corporate Center
144 Turnpike Road
Southborough, Massachusetts 01772-2104
T 508.366.0560 | www.btiweb.com

COMMONWEALTH OF MASSACHUSETTS
JOHN E. BENGLEY
CIVIL
No. 37441
REGISTERED PROFESSIONAL ENGINEER

March 8, 2017

5		
4		
3		
2		
1		
0	03/08/17	ISSUED FOR PERMITTING
ISSUE DATE	DESCRIPTION	

B+T	JRA	JEB	JEB
DES	DWN	CHK'D	APP'D

PROJECT:

WESTON QUARRY
WESTON, MA

WESTON, MASSACHUSETTS
(MIDDLESEX COUNTY)

SCALE: 1"=40' DATE: MARCH 8, 2017

METERS 0 5 10 25
FEET 0 20 40 80 120

CHURCH STREET ACCESS DRIVE

BTI JOB NO. 0193.51

BTI PLAN NO. 019351P084A-004

C6.4

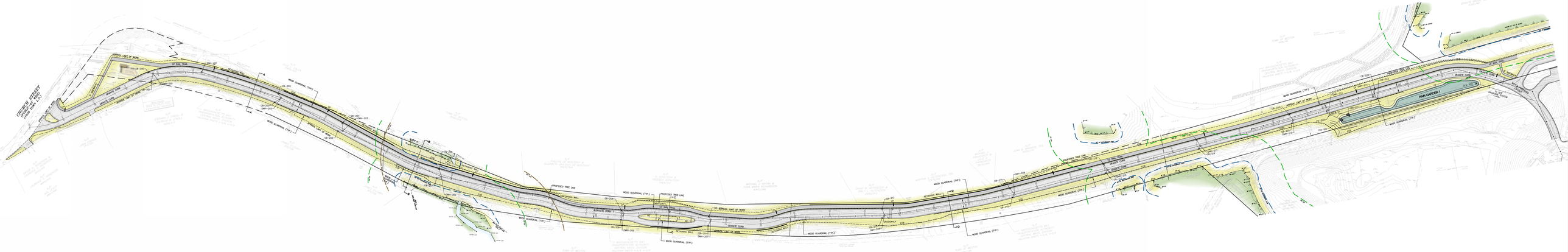

0 50 40 80 120 200

Scale = 1"=40'

Church Street - Overall Access Exhibit

Weston Quarry