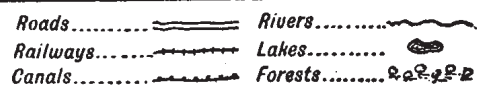
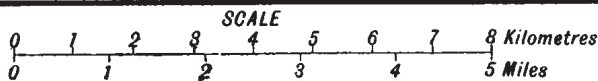
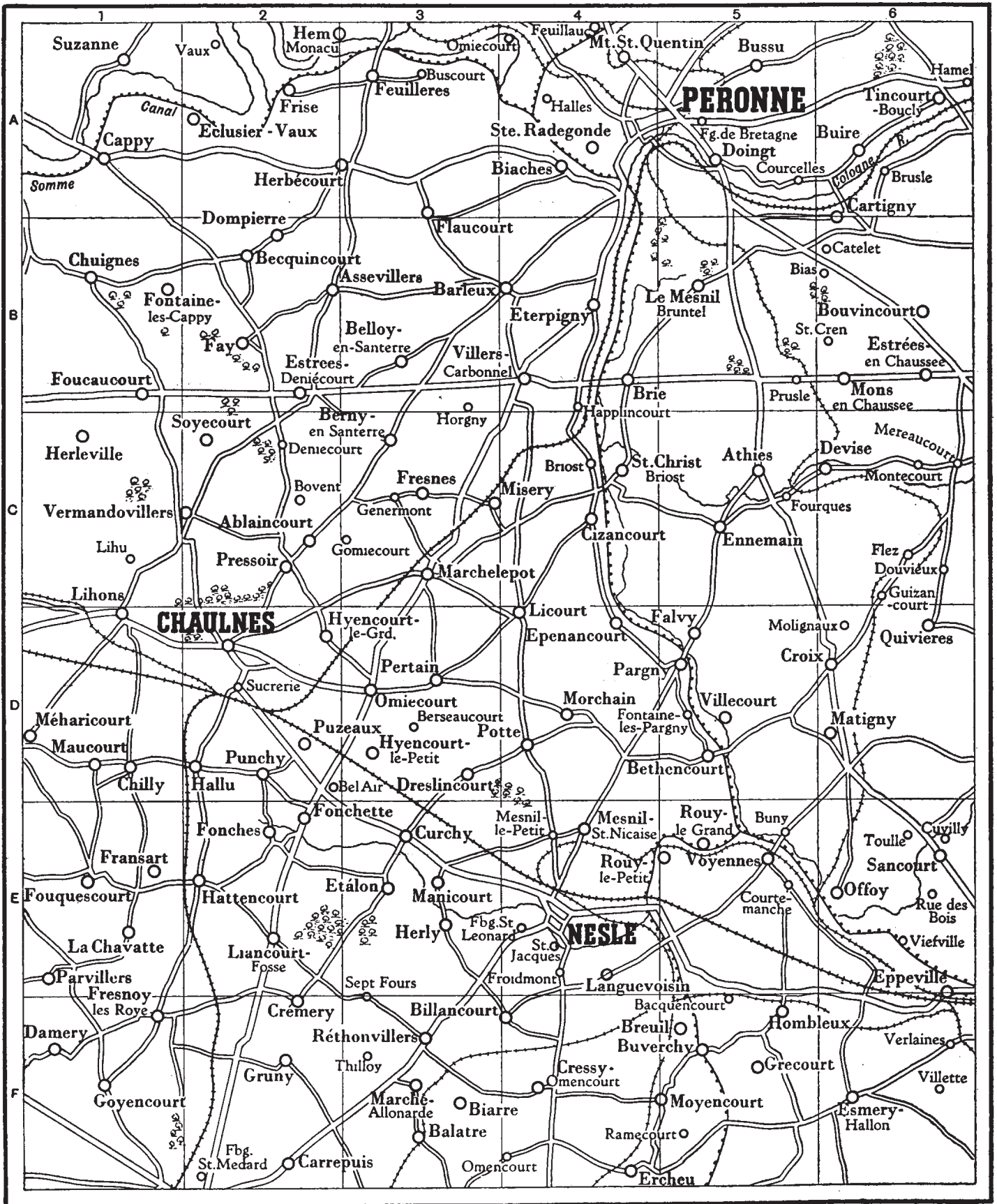


References to places of interest:

Mont St. Quentin 4A



The white rectangle on this map represents an area of approximately 28x22km and places the page 1 map in context.

