



Ore Dilution and Quality Control in Open Pit Mines

Using High-Precision GPS and Geology & Ore
Control Solution

PUBLISHED BY:
GroundHog

groundhogApps.com

About The Author

Amitava is a seasoned Mining Engineer with a demonstrated history of working in Mining Operations, Mine Planning, Technical Services, Mining Consultancy, and Mine Digitization Globally. As Director of Product Operations at GroundHog, he drives Product Operations, Digital Transformation, and Customer Success and supports Product Development and Business Development Strategy. Mr. Dutta has deep expertise in the implementation of Mine Digitization, Mine Automation, and Process Efficiency Improvement for highly mechanized mines. He has demonstrated capabilities in Mine Digitization, Mine Planning Software, Fleet Management Solutions, Mining Simulation, Equipment Asset Management, Asset optimization, and many Business Excellence Tools. Successfully implemented many cost-saving and energy-saving projects for mining process efficiency improvement.



Introduction

Dilution refers to the waste material that is not separated from the ore during the operation and is mined with ore. This waste material is mixed with ore and sent to the processing plant leading to an increase in tonnage and a decrease in mean grade relative to plan. Dilution control is crucial for maintaining the economic viability and sustainability of mining projects.



Internal and External Dilution

Dilution in mining operations can be internal and external. Referring to a mining block, dilution happens in two different areas. Figure 1 shows a mining block and bench depicting internal and external dilution. Internal dilution happens due to the presence of interburden within the orebody. External dilution happens at ore contact zone due to irregular shape of the ore body.

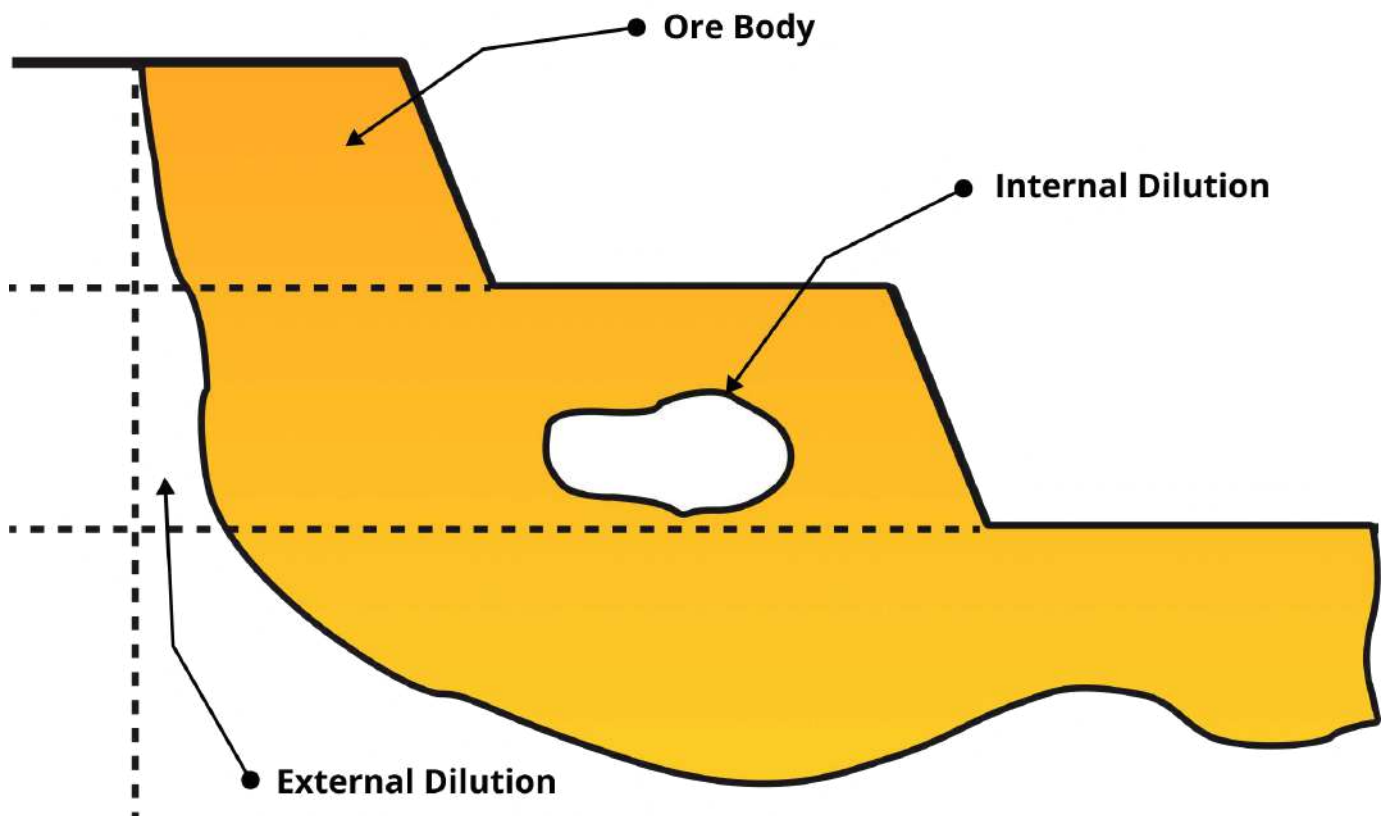


figure 1

Internal Dilution

- Internal dilution occurs within a mining block in which pockets of waste are unable to be separated and are mined with the block.
- Low grade material surrounded by high grade material.
- Sometimes within a mining block there are waste inclusions or low-grade pockets of ore that cannot be separated and are inevitably mined with the mining block.
- Degrees of internal dilution can vary within various types of deposits; specifically lithological and grade distributions significantly influence the degree of dilution.
- Internal dilution is difficult if not impossible to avoid. The amount of internal dilution varies in different types of deposits. Lithology and grade distribution are important factors in internal dilution.

External Dilution

- Refers to the waste outside of the orebody that is mined within the mining block.
- External dilution varies based on geology, shape of orebody, drilling and blasting techniques, scale of operation and equipment size.

This is the type of dilution that can be controlled using proper equipment and mining practices. The following initiatives can be used to minimise external dilution:

- Defining the contact surfaces of the ore and waste
- Selection of the proper equipment to attain desired selectivity.
- Mining along the contact surfaces.
- Modelling the effects of unavoidable dilution.

Mine Value Diminutions Due to Dilution

One of the main consequences of dilution is the reduction of mill feed grade. Lower feed grade means less income. For marginal grade ore, dilution may reduce the grades to a degree that it becomes uneconomic to be processed, in other words dilution may turn an ore block to waste.

Thus, due to dilution

- There will be material loss and overall reserve of the mine will decrease within a given pit.
- Energy and materials that are used in the processing plant to treat the waste portion of the feed are wasted. As a result, the mill unit operating cost increases directly by the amount of the dilution factor.

Method of Ore Dilution Control

Dilution control is essential to maximize ore recovery and minimize unnecessary waste material, which can significantly impact the overall profitability of the mine. By incorporating dilution control methodologies into their mining practices, companies can optimize their operations and achieve better outcomes in terms of ore extraction and resource utilization. Following are some strategies to effectively control dilution:

- **Accurate Geological Modelling and Ore Body Knowledge:** Improve the accuracy of geological models and orebody knowledge to precisely delineate the boundaries of the ore and waste zones.
- **Precisely Demarcate Ore Contact Zone:** Use of sub-blocks / partial percentage method during ore body modelling near the ore boundary zone.
- **Optimized Mine Design:** Develop detailed mine designs that consider the geological characteristics of the orebody. Implement bench heights and slope angles that minimize ore loss and waste material movement.
- **Bench height selection based on Dip and Angle of Ore Body:** Lower bench height for steeply dipping ore body.
- **Mine Scheduling: Operation Sequencing based on Grade and Tonnage Target.** Generate Grade Control Plan based on quality requirements.

- **Drill and Blast Plan:** Generate Drill and Blast Plan for Ore and Waste faces separately.
- **Drill and Blast Techniques:** Utilize precision drilling and blasting techniques to minimize damage to the orebody and surrounding rock, reducing dilution during the blasting process. Precise Drilling at Ore Contact Zone using HP GPS technology.
- **Ore Contact Cleaning before Ore Face Blast:** Develop ore faces by waste removal at contact zone. Ore contacts cleaning and remove all waste material from ore contact zone before the ore face blast.
- **Proper Blasting Design:** Design the blast patterns to avoid excessive fracturing and over-break, thereby minimizing dilution caused by blasting.
- **Fragmentation Analysis:** Conduct regular fragmentation analysis to assess the effectiveness of blasting and adjust techniques as needed to reduce dilution.
- **Effective Grade Control:** Implement effective grade control procedures to accurately determine the grade of the ore being mined, reducing the risk of dilution due to blending of high- and low-grade materials.
- **Update Block Model based on Blast hole sample analysis:** Analyse drill cuttings sample and update Block Model on regular basis.
- **Equipment Selection and Operation:** Use appropriate mining equipment that can selectively mine the ore without unnecessary dilution.
- **Real-Time Ore Control:** Implement real-time ore control practices using on-board technology and data analytics to guide mining activities precisely. Use of HP GPS technology for Loading Operations.

- **Proper Material Handling:** Employ efficient material handling and ore transport methods to minimize ore loss and waste.
- **Use of mis-haul alert system for potential wrong location dumping:** Mis-haul alerts for the trucks diverted from designated route eliminate the chances of wrong location dumping.
- **Proper Stockpile Management and Blend Management:** Manage stockpile for different grade of ore and transfer ore material to and from the designated stockpile based on the quality requirement.
- **Training and Supervision:** Ensure that operators and mining personnel receive adequate training and supervision to avoid dilution due to human error.
- **Geotechnical Stability:** Maintain geotechnical stability to prevent unwanted movement of ore and waste material.
- **Validation and Reconciliation:** Regularly validate production results against mine plans to identify areas of excessive dilution and take corrective actions.
- **Monitoring and Reporting:** Establish comprehensive monitoring and reporting systems to track dilution levels and identify potential areas for improvement.
- **Continuous Improvement:** Foster a culture of continuous improvement within the mining operation to proactively address dilution-related challenges.

By adopting these strategies and continuously optimizing mining practices, mining operations can effectively control internal and external dilution, leading to improved ore recovery rates and increased profitability.

High Precision GPS Technology for Ore Grade Control

In recent years, the mining industry has seen a significant rise in adopting high-precision GPS Technology for Precision Drilling and Digging operations. This innovative approach has revolutionized mining operations, improving efficiency, reducing costs, and enhancing safety measures. High-precision GPS is used in drilling and digging to maximize ore recovery and increase productivity safely and sustainably. High Precision GPS technology is primarily used to achieve centimetre level precision in the mining operation. It is used for high precision drilling and digging when mining in heterogeneous strata where grade control is very important and drilling / digging at ore contacts to be precise. It is used to ensure that drilling and digging is done as per the drill plan and excavation plan to maintain planned drill parameters (burden, spacing, depth and angle of drilling) and excavate as per the planned dig blocks. Ultimately it helps in building benches and ramps as per the mine design. Thus, high precision GPS technology in drilling and digging equipment helps to maintain designed bench parameters and ensure ore quality control.

GroundHog High Precision GPS Technology

GroundHog uses RTK based High Precision GPS units on Blast Hole Drills, Excavators and Dozers to ensure compliance to mine design parameters with better accuracy for better productivity and safety.

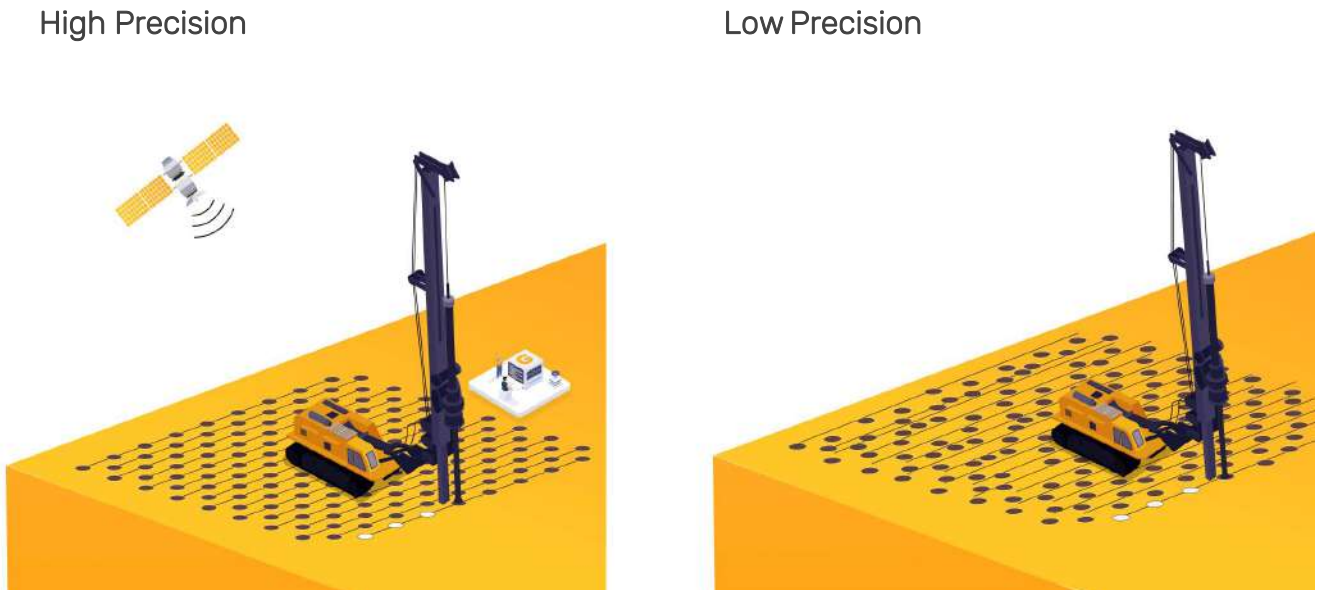
High Precision GPS technology is a cutting-edge technology that provides centimetre-level positioning accuracy in real-time. It works by utilizing a network of reference stations and a base station, combined with advanced algorithms, to deliver unparalleled precision.

Enhanced Equipment Navigation and Control

One of the most significant advantages of High Precision GPS technology in mining is its ability to provide precise equipment navigation and control. By integrating HP GPS technology in drilling and digging equipment, operators gain real-time visibility and accurate positioning information. This empowers them to guide their equipment along designated points with utmost precision, even in challenging terrains or complex ore bodies.

The centimetre-level accuracy of High Precision GPS ensures that drill and digging equipment can follow precise location for drilling and digging at ore contact zones and reduce ore dilution. This not only boosts operational efficiency but also leads to substantial cost savings by minimizing material wastage and reducing rework.





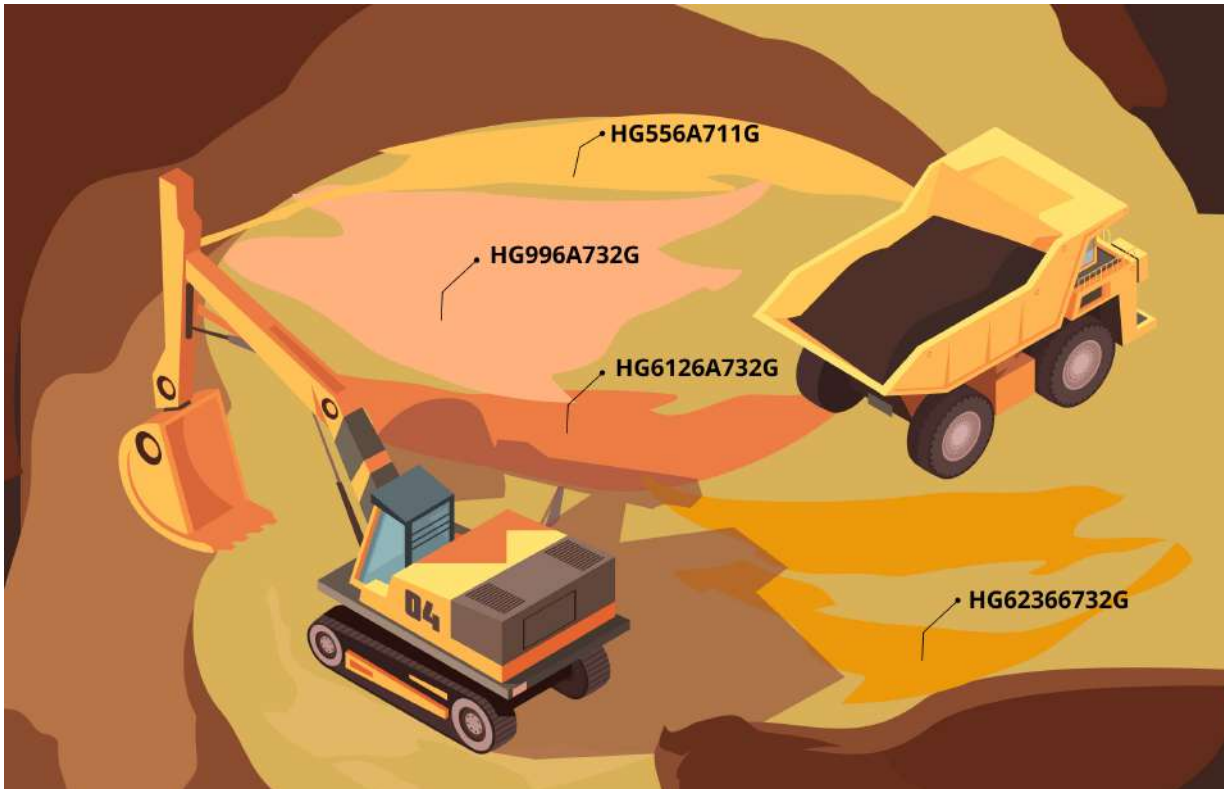
High-precision GPS is used in mining to maximize ore recovery and increase productivity safely and sustainably. High-precision digging is a powerful technique that helps minimize waste extraction and routes material correctly while reducing overall resource consumption. By accurately identifying mineral-rich areas and selectively extracting them, mining operations can optimize their productivity while minimizing their ecological footprint. This targeted approach is essential for maximizing ore recovery and increasing productivity in the mining industry.

Technology plays a critical role in implementing high-precision digging. Providing better and real-time feedback for better mine planning and ensuring better compliance with the plan is the first step in improving productivity. Technologies such as drones provide planners and decision-makers with a better understanding of the terrain.

Highly sophisticated diggers with sensors integrated with high-precision GPS and GIS systems, data analytics, and machine learning help achieve high compliance with the plan during execution. Laser-guided diggers are an asset that provides operators with a detailed 3D terrain model, allowing for accurate measurements and precise location data. This eliminates guesswork and minimizes the risk of human error. High-precision GPS technology is one of the most notable advancements in diggers, redefining precision, and accuracy. With high-precision GPS systems onboard, digger operators can navigate and control the machine with an unprecedented level of accuracy. Satellite signals help pinpoint the digger's exact location in real-time, integrating that information into the machine and the operator's tablet for accuracy in digging tasks.



Excavator Loading Ore



Dig Blocks with Different Grades of Ore

In complex terrains with critical measurements and angles, diggers equipped with high-precision GPS can perform tasks with unmatched accuracy, ensuring that the ore grade dug out aligns perfectly with the plan. This level of high precision improves the quality of the digger's work, reduces material waste, and costs, and saves time. The operator is also alerted when digging below the bench height, reducing the over digging of waste material below the ore / coal.

Challenges with implementing High Precision Drilling and Digging

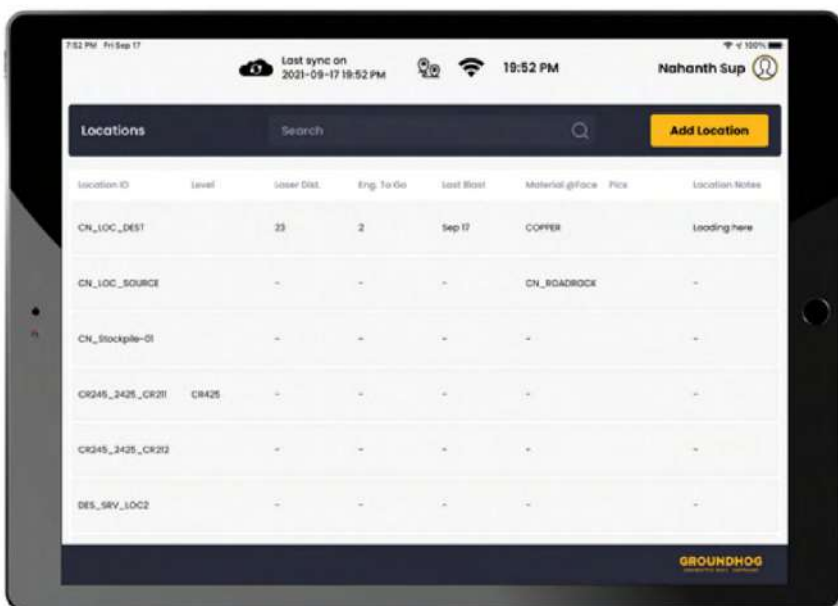
Despite the many benefits of high-precision drilling and digging, implementing these techniques comes with its own set of challenges. Workforce training and expertise are crucial for effectively implementing high precision drilling and digging techniques. Skilled operators familiar with advanced machinery and technologies play a pivotal role. Comprehensive training programs for workers or hiring experienced professionals help overcome this challenge.

GroundHog Geology and Ore Control Solution

GroundHog cutting edge Geology and Ore Control Solution ensure Ore Dilution Control at various stages of mining operation

GroundHog Geology Apps

Geologist can keep a track of different quality of materials available at faces and stockpile through GroundHog Geology Apps. Based on the drill holes sample analysis Geologist can identify different grades of ore at ore faces and can move the material from ore face (source) to crusher / stockpiles (destination) based on the material quality and quantity requirements of the beneficiation plants.

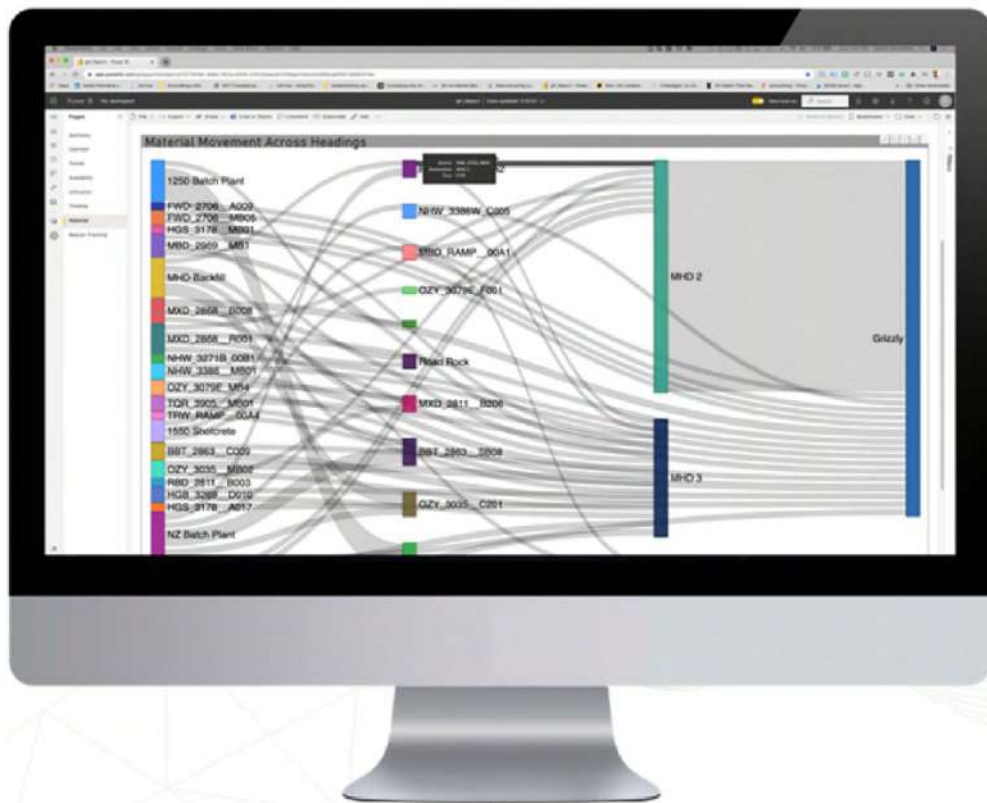


Location ID	Level	Laser Dist.	Eng. To Go	Last Blast	Material @Face	Pits	Location Notes
CN_LOC_DEST		23	2	Sep 17	COPPER		loading here
CN_LOC_SOURCE		-	-	-	CN_BOADROCK		-
CN_Stockpile-01		-	-	-	-		-
CR245_2425_CR211	CR425	-	-	-	-		-
CR245_2425_CR212		-	-	-	-		-
DES_SEV_LOC2		-	-	-	-		-



GroundHog OpsCenter for Material Movement Tracking

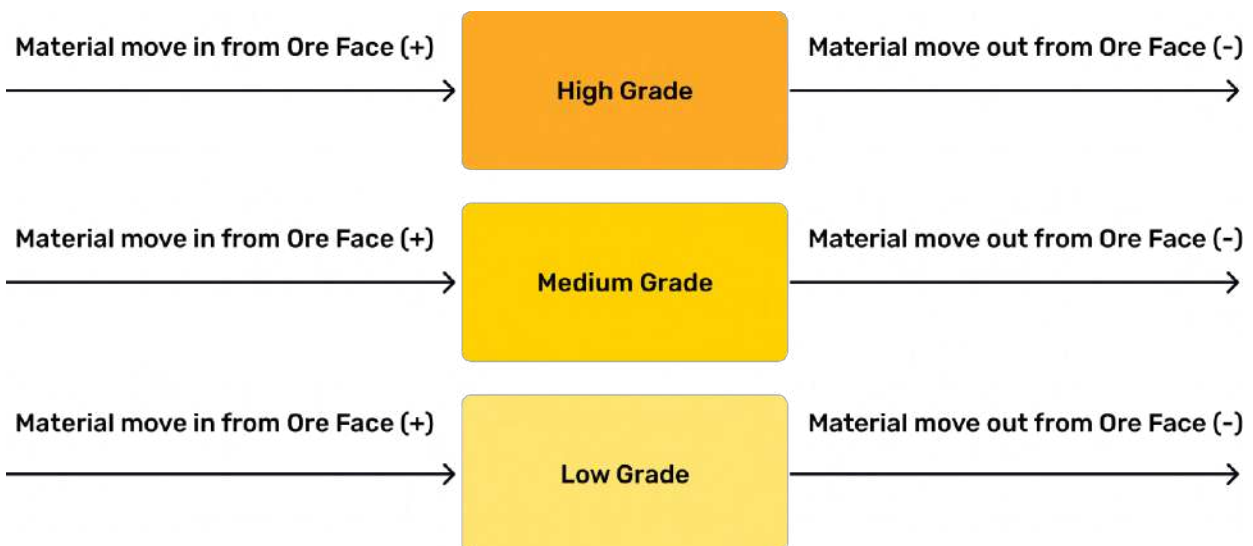
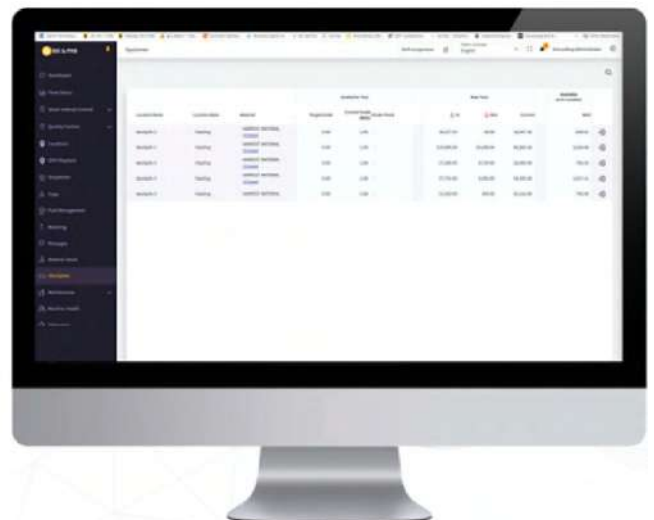
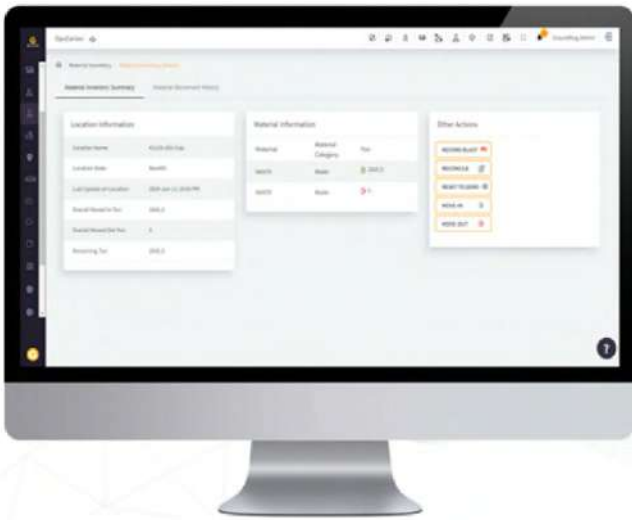
GroundHog OpsCenter can keep a track of material movement from source to destination throughout the shift on real-time basis. It helps easy reconciliation between the plan vs actual at a shorter interval keep the possible deviations under control.



Material Movement from Source to Destination

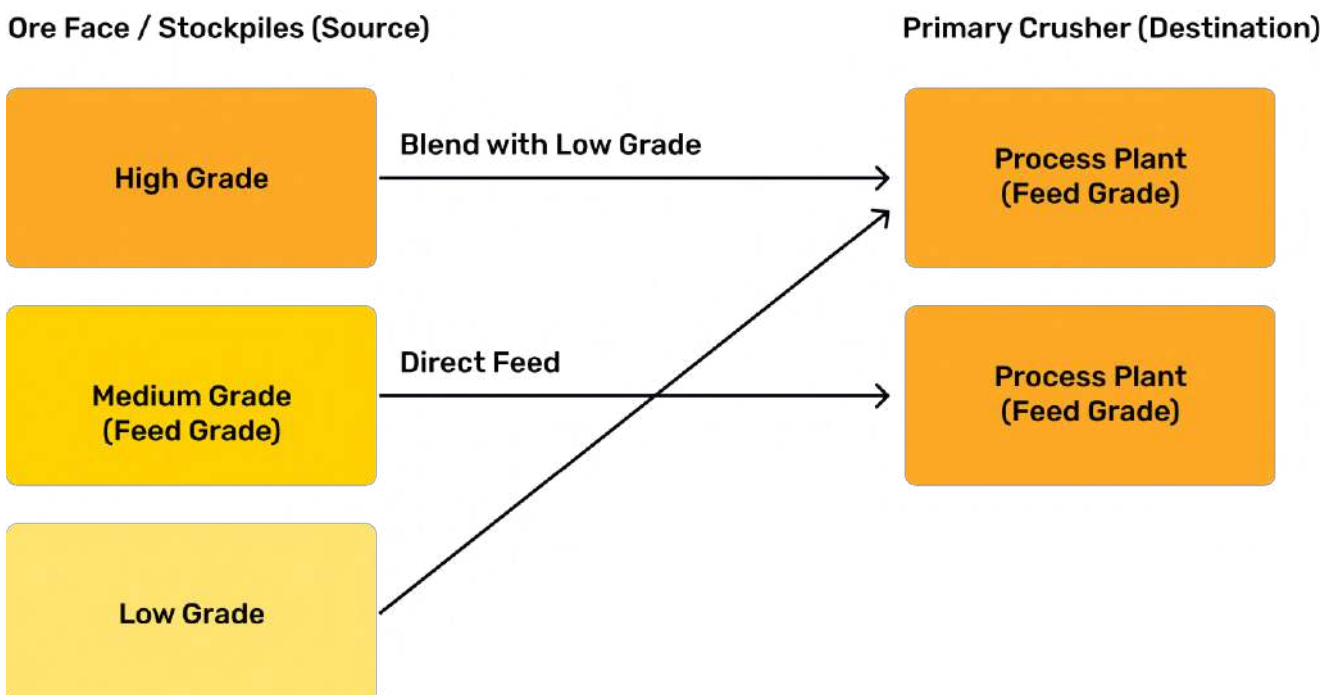
Stockpile Management

GroundHog Stockpile Management solution maintain ore inventory and stockpile balance for various grades of ore. Movement of ore from (-) and to (+) the stockpile can be managed through GroundHog OpsCenter and stockpile balance can be maintained.



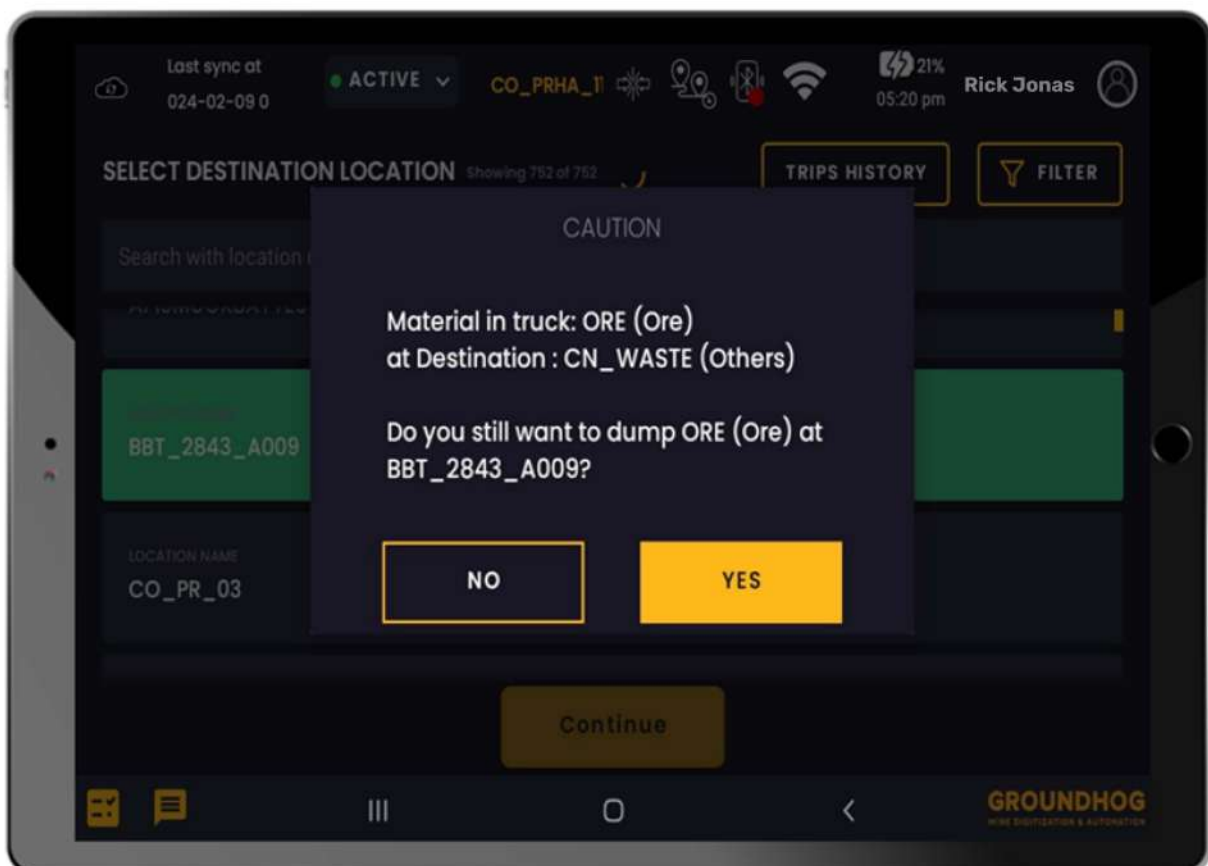
GroundHog QA/QC - Ore Blending at Ore Faces and at Stockpiles

GroundHog Material Blending Module ensures proper blending of different grades of ore to maintain quality and quantity target of mill feed requirements. Depending on the availability of material blending can be done at ore faces or at stockpiles. Feed Grade ore can be directly fed to Crusher. High Grade and Low-Grade ore need to be blend properly based on feed grade requirements. Material blending module can be used to blend both Chemical properties (Assay Value) and Physical properties (Hard Ore, Soft Ore, Lump, Fines etc.) of ore.



Mis-haul Alert to Truck Operators for diversion from designated route

Routes from source to destination location are fixed based on the type of material to be handled by truck operators. If due to any reason operators diverted from their designated path and approach towards wrong destination, the system will generate alert to truck operators to avoid dumping of material in wrong location. Mis-haul alerts prevents wrong location dumping and eliminates mixing of waste to ore. It reduces ore dilution.





Proper Material Tracking is Required to Avoid Mis-Hauls

About GroundHog

GroundHog is a unified solution for digitizing and automating mining operations. The platform seamlessly integrates various workflows, spanning drill, blast, load, and haul processes, to enhance productivity and minimize variance to plan.

At GroundHog, we are at the forefront of High Precision GPS technology, empowering mining operations worldwide. Our state-of-the-art solutions are designed to deliver exceptional accuracy, reliability, and performance. With our High Precision GPS technology, Geology and Ore Control Apps mining companies can unlock the full potential of their mining operations, optimize productivity, and drive sustainable growth.

Ready to experience the power of High Precision GPS technology and Geology and Ore Control Apps for Ore Dilution Control? Contact us today to schedule a personalized demo of our innovative solutions. Our team of experts will guide you through the features, benefits, and capabilities of our technology, tailored specifically to your mining needs.

Don't miss out on this opportunity to revolutionize your mining operations with GroundHog's High Precision GPS technology for drilling and digging, and Geology and Ore Control Apps for ore quality controls. **Get in touch with us now!**



groundhogApps.com

Published By:
GroundHog