



**BMW DALLAS  
MARATHON  
FESTIVAL**

# **TRAFFIC GUIDE**

## **2024 KEY DATES**

**5K and EIGHT K**

Saturday, December 14th

**BMW Dallas Marathon**

Sunday, December 15th



# OVERVIEW

## TABLE OF CONTENTS

<b>Overview</b>	2
<b>Saturday Closures</b>	
Saturday Road Closure Map	3
<b>Sunday Closures</b>	
Sunday Course Map	4
Downtown Road Closure Map	5
Highland Park / Uptown Road Closure Map	6
Lakewood Heights Road Closure Map	7
White Rock Lake Road Closure Map	8
Sunday Road Closure Map	9
Sunday Road Closure Timeline	10

## ABOUT THIS GUIDE

- The 2024 BMW Dallas Marathon Festival Traffic Guide was developed to help residents better understand the marathon route and road closures in effect.
- Before traveling, be sure to check out the course maps to see if your trip will be affected by the road closures.
- If you plan to travel near or through the road closures, check the closure timeline for the day of travel and see what times the roads will close and open.
- **When in doubt, assume you won't be able to cross or drive along the course route.**



# SATURDAY ROAD CLOSURE MAP

SATURDAY, DECEMBER 14, 2024



**BMW DALLAS  
MARATHON  
FESTIVAL**



MAP KEY	
	5K & EIGHT K ROUTE
	THRU-TRAFFIC



# SATURDAY ROAD CLOSURE TIMELINE

The BMW Dallas Marathon uses a rolling course closure to reduce traffic disruptions. Major intersections will remain open until just before the first runner approaches and will only reopen after the last runner passes. The chart below provides an estimated timeline for when runners are expected to reach each intersection, offering a general idea of when roads will be closed and reopened.

LANES CLOSED	ROAD CLOSURE BEGINS AT	ROAD RE-OPENS AT
West from Marilla St / Akard St	7:30 AM	8:25 AM
West / left on Young St (with traffic)	7:30 AM	8:27 AM
West / straight on Wood St	7:32 AM	8:33 AM
North / right on Market St	7:32 AM	8:35 AM
West / left on Commerce St	7:33 AM	8:37 AM
North / right on N Riverfront St	7:35 AM	8:45 AM
U-turn at Continental St.	7:38 AM	8:56 AM
South on N Riverfront St	7:38 AM	8:56 AM
East / left on Commerce St.	7:41 AM	9:06 AM
South / right on S. Malcolm X Blvd.	7:51 AM	9:43 AM
West / right on Canton St.	7:52 AM	9:45 AM
West / straight on Canton St to Young St	7:54 AM	9:55 AM
South / left on S Ervay St.	7:56 AM	10:01 AM
West / right on Marilla St	7:56 AM	10:03 AM

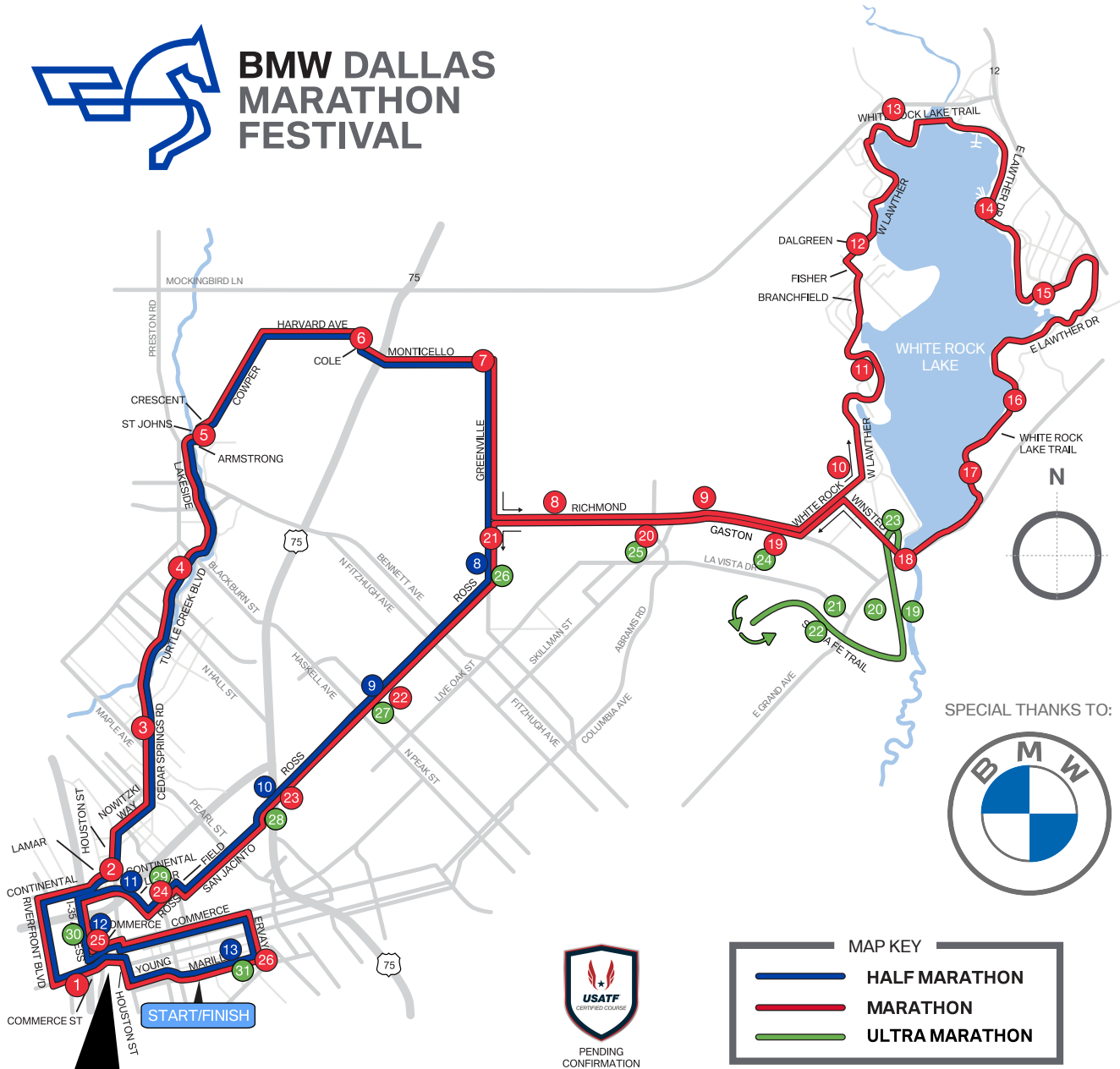


# SUNDAY COURSE MAP


SUNDAY, DECEMBER 15, 2024



**BMW DALLAS  
MARATHON  
FESTIVAL**



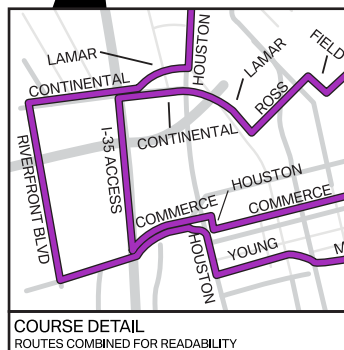
SPECIAL THANKS TO:



PENDING  
CONFIRMATION

#### MAP KEY

- HALF MARATHON
- MARATHON
- ULTRA MARATHON



**COURSE DETAIL**  
ROUTES COMBINED FOR READABILITY

#### HALF MARATHON



#### ELEVATION MAP

#### MARATHON

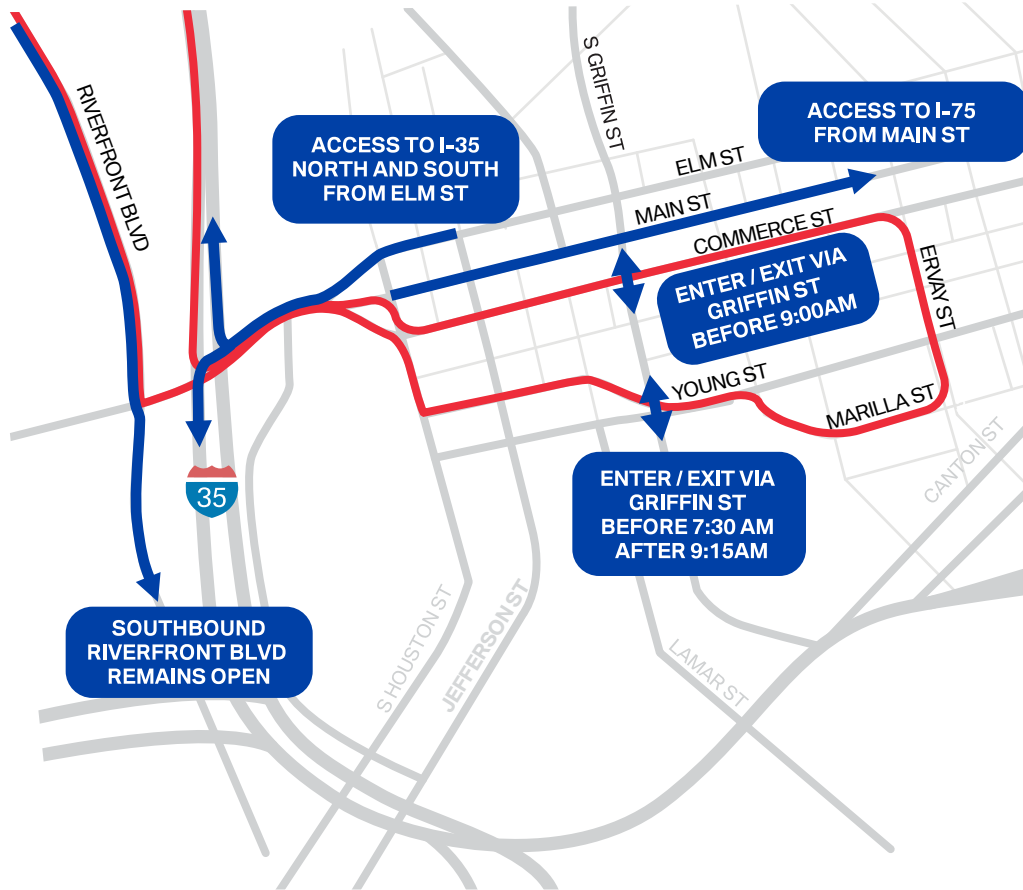


#### ELEVATION MAP

\*BMW DALLAS MARATHON FESTIVAL RESERVES THE RIGHT TO CHANGE THE COURSE AS NEEDED PRIOR TO EVENT DATE.



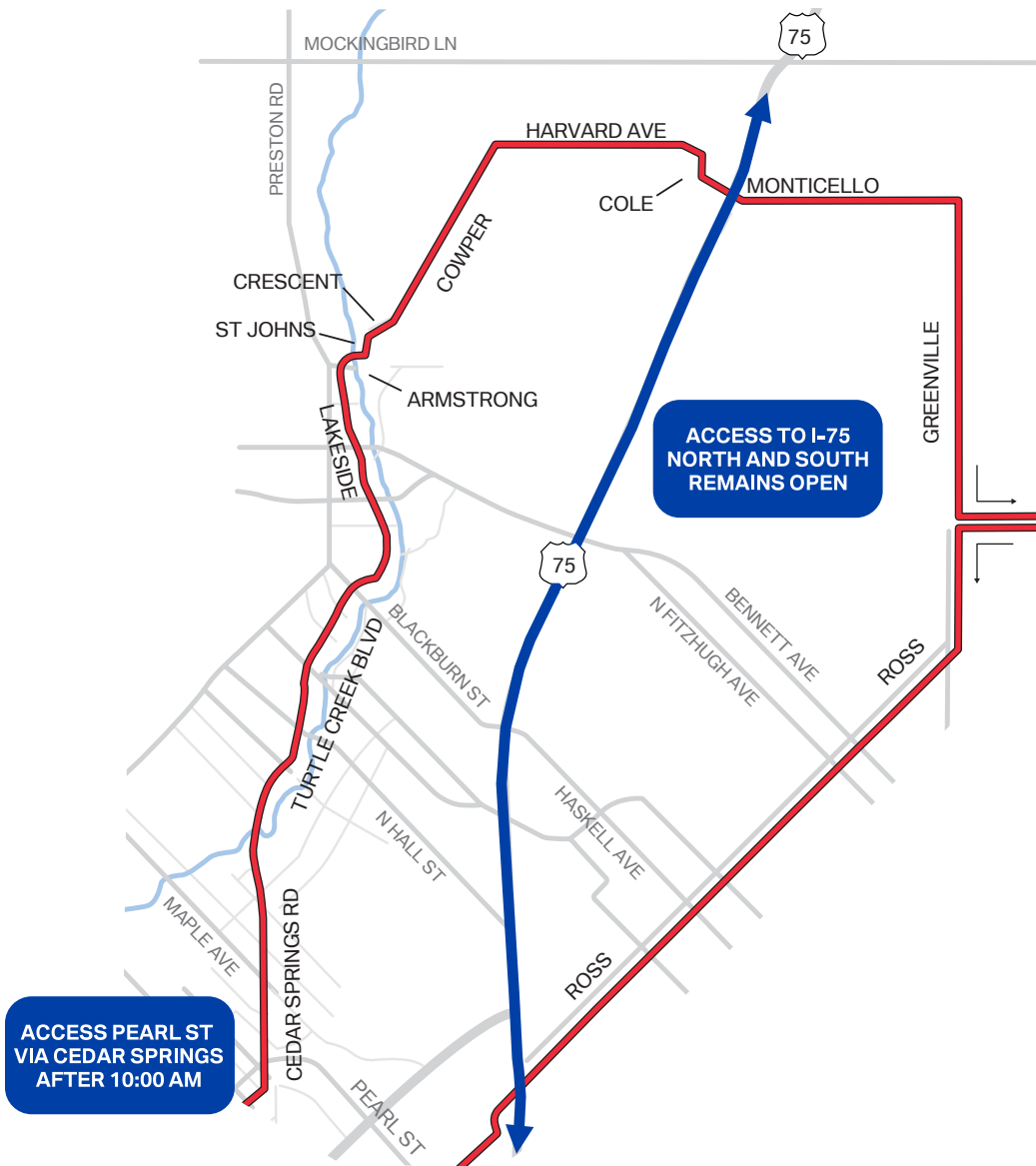
# DOWNTOWN



STREET	FROM	TO	LANES CLOSED	ROAD CLOSURE BEGINS AT	ROAD RE-OPENS AT
Marilla St	City Hall	Young St	ALL	7:30 AM	3:45 PM
Young St	Marilla St	Wood St	ALL	7:30 AM	3:45 PM
Wood St	Young St	S Houston St	ALL	7:32 AM	9:20 AM
S Houston St	Wood St	Commerce St	ALL	7:33 AM	9:23 AM
Commerce St	S Houston St	N Riverfront Blvd	ALL	7:33 AM	9:25 AM
N Riverfront Blvd	Commerce St	Continental Ave	NB Lanes	7:35 AM	9:29 AM
Continental Ave	N Riverfront Blvd	Lamar St	ALL	7:38 AM	9:37 AM
Lamar St	Continental Ave	N Houston St	ALL	7:39 AM	9:35 AM
N Houston St	Continental Ave	Nowitzki Way	ALL	7:40 AM	9:43 AM
Nowitzki Way	N Houston St	Olive St	ALL	7:41 AM	9:48 AM
Olive St	N Field St	Cedar Springs Rd.	ALL	7:42 AM	9:48 AM
San Jacinto St	Ross Ave	Field St	ALL	8:25 AM	2:57 PM
Field St	San Jacinto St	Ross Ave	ALL	8:27 AM	3:06 PM
Ross Ave	Field St	N Lamar St.	ALL	8:27 AM	3:07 PM
N Lamar St.	Ross Ave	Woodall Rogers Fwy	ALL	8:31 AM	3:13 PM
Continental	Woodall Rogers Fwy	Stemmons Fwy Access Rd	ALL	8:32 AM	3:14 PM
Stemmons Fwy Access Rd	Continental Ave	Commerce St	ALL	8:33 AM	3:19 PM
Commerce St.	Stemmons Fwy Access Rd	Houston St	ALL	8:36 AM	3:26 PM
Houston St	Main St	Commerce St	ALL	8:37 AM	3:31 PM
Commerce St.	S Houston	S Ervay St	ALL	8:37 AM	3:31 PM
S Ervay St	Commerce St	Marilla St	ALL	8:40 AM	3:38 PM
Marilla St	S Ervay	S Akard	ALL	8:42 AM	3:41 PM



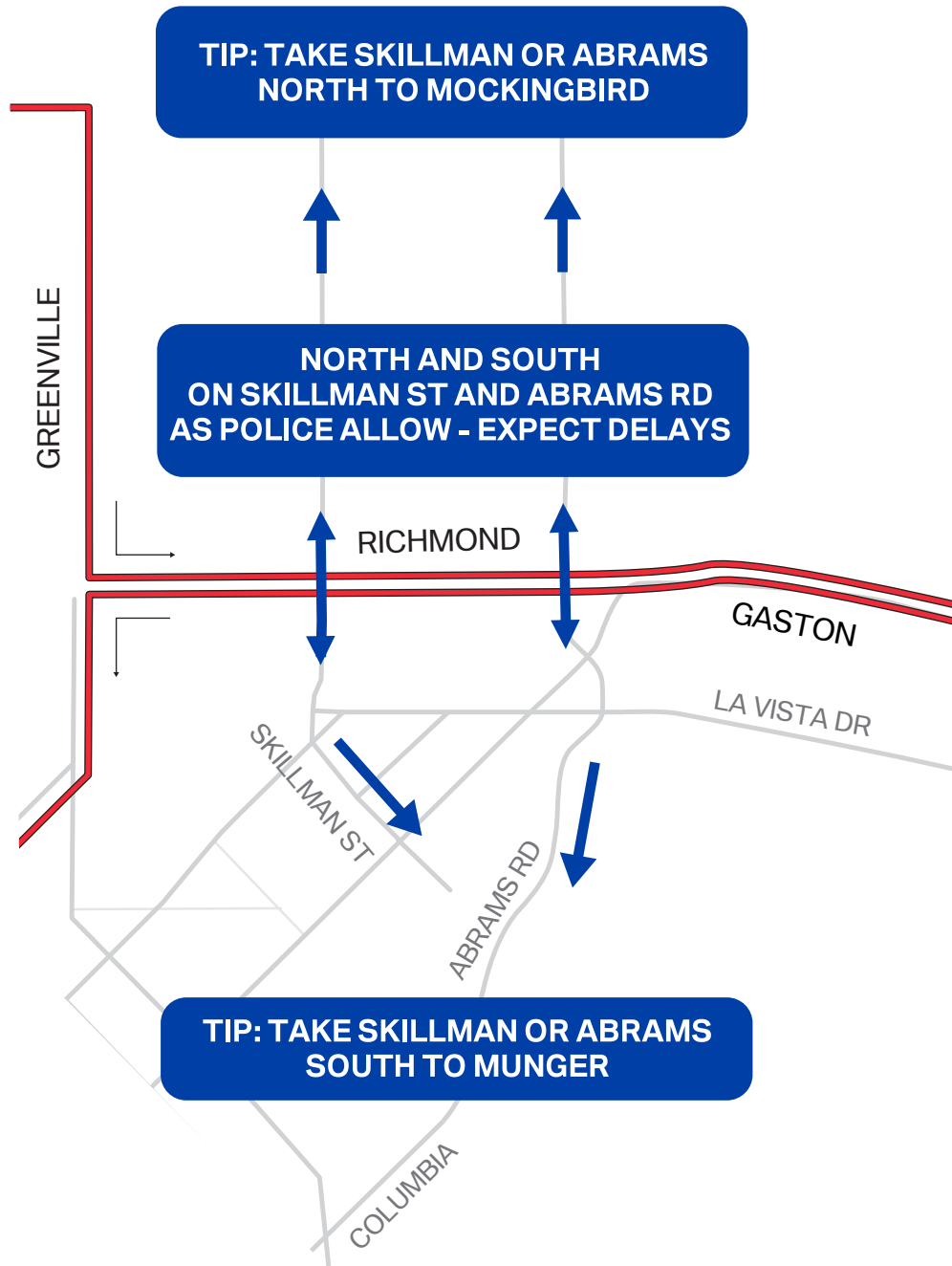
# HIGHLAND PARK / UPTOWN



STREET	FROM	TO	LANES CLOSED	ROAD CLOSURE BEGINS AT	ROAD RE-OPENS AT
Cedar Springs Rd	N Harwood St	Turtle Creek Blvd	NB Lanes	7:43 AM	9:51 AM
Turtle Creek Blvd	Cedar Springs Rd	Lakeside Dr	NB Lanes	7:44 AM	10:03 AM
Lakeside Dr	Turtle Creek Blvd	Armstrong Ave	NB Lanes	7:48 AM	10:24 AM
Armstrong Ave Ramp	Lakeside Dr	Armstrong Ave	ALL	7:55 AM	10:27 AM
Armstrong Ave	Armstrong Ave Ramp	St. Johns Dr	ALL	7:57 AM	10:28 AM
St. John's Dr	Armstrong Ave	Crescent Ave	ALL	7:58 AM	10:30 AM
Crescent Ave	St. John's Dr.	Cowper Ave	ALL	7:59 AM	10:31 AM
Cowper Ave	Crescent Ave	Harvard Ave	ALL	8:01 AM	10:33 AM
Harvard Ave	Cowper Ave	Cole Ave	ALL	8:03 AM	10:43 AM
Cole Ave	Harvard Ave	Monticello Ave	ALL	8:03 AM	10:44 AM
Monticello Ave	Cole Ave	Greenville Ave	ALL	8:05 AM	10:49 AM
Greenville Ave	Monticello Ave	Richmond Ave	ALL	8:08 AM	10:58 AM
Ross Ave	Greenville Ave	San Jacinto St	WB Lanes	8:15 AM	2:29 PM



# LAKEWOOD HEIGHTS



STREET	FROM	TO	LANES CLOSED	ROAD CLOSURE BEGINS AT	ROAD RE-OPENS AT
Richmond Ave	Greenville Ave	Gaston Ave	ALL	8:13 AM	2:10 PM
Gaston Ave	Richmond Ave	White Rock Rd	WB Lanes	8:19 AM	11:27 AM
Gaston Ave	White Rock Rd	Richmond Ave	WB Lanes	9:16 AM	1:59 PM
Richmond Ave	Gaston Ave	Greenville Ave	ALL	9:20 AM	2:10 PM
Greenville Ave	Richmond Ave	Ross Ave	ALL	9:25 AM	2:24 PM

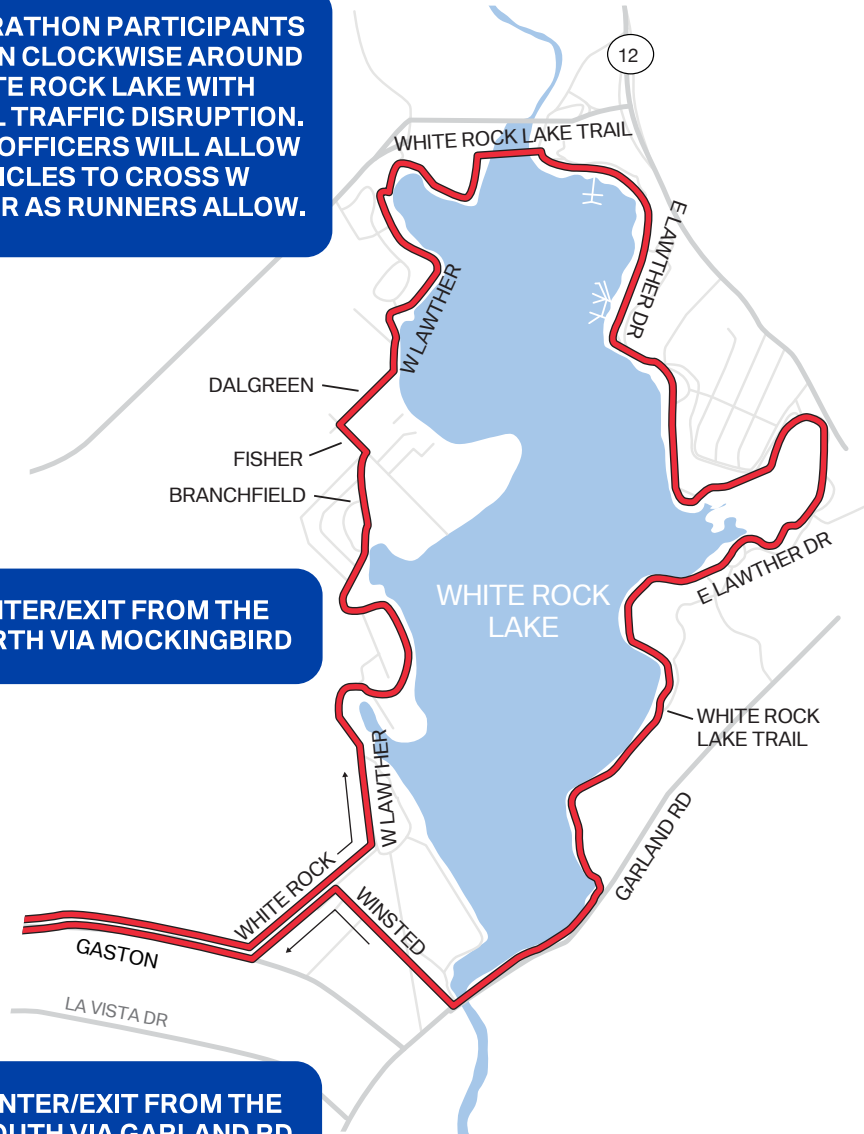


# WHITE ROCK LAKE

**TIP: MARATHON PARTICIPANTS WILL RUN CLOCKWISE AROUND WHITE ROCK LAKE WITH MINIMAL TRAFFIC DISRUPTION. POLICE OFFICERS WILL ALLOW VEHICLES TO CROSS W LAWATHER AS RUNNERS ALLOW.**

**ENTER/EXIT FROM THE NORTH VIA MOCKINGBIRD**

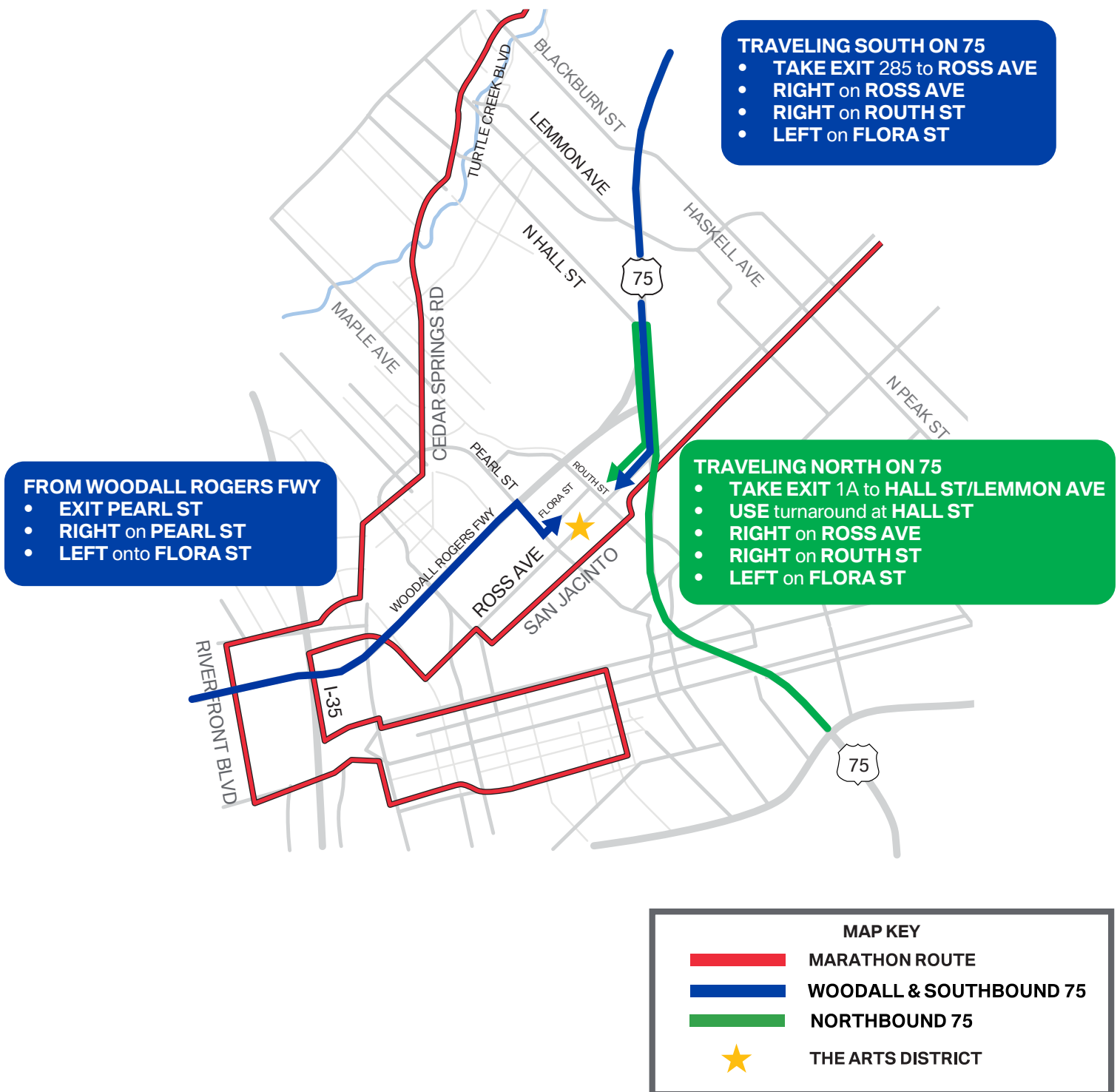
**ENTER/EXIT FROM THE SOUTH VIA GARLAND RD**



DAY	FROM	TO	LANES CLOSED	ROAD CLOSURE BEGINS AT	ROAD RE-OPENS AT
White Rock Rd	Gaston Ave	W Lawther Dr	ALL	8:23 AM	11:38 AM
W Lawther Dr	White Rock Rd	Branchfield Dr	ALL	8:26 AM	11:45 AM
Branchfield Dr	W Lawther Dr	Fisher Rd	ALL	8:33 AM	12:06 PM
Fisher Rd	Branchfield Dr	Dalgreen	ALL	8:34 AM	12:09 PM
Dalgreen	Fisher Rd	W Lawther Dr	ALL	8:35 AM	12:10 PM
W Lawther Dr	Dalgreen	White Rock Lake Trail	ALL	8:37 AM	12:14 PM
White Rock Lake Trail	W Lawther Dr	E Lawther Dr	ALL	8:40 AM	12:25 PM
E Lawther Dr	White Rock Lake Trail	Winsted	ALL	8:44 AM	12:34 PM
White Rock Lake Trail	Northcliff Dr	E Lawther	ALL	8:49 AM	12:48 PM
E Lawther	Tiffany Way	White Rock Lake Trail	ALL	8:55 AM	1:03 AM
White Rock Lake Trail	E Lawther	Winsted Dr	ALL	8:58 AM	12:12 PM
Winsted Dr	White Rock Creek Trail	White Rock Rd	ALL	9:10 AM	1:44 PM
White Rock Rd	Winsted Dr	Gaston Ave	ALL	9:14 AM	1:55 PM



# TRAVELING TO THE ARTS DISTRICT





**SUNDAY, DECEMBER 15, 2024**





# SUNDAY ROAD CLOSURE TIMELINE

The BMW Dallas Marathon uses a rolling course closure to reduce traffic disruptions. Major intersections will remain open until just before the first runner approaches and will only reopen after the last runner passes. The chart below provides an estimated timeline for when runners are expected to reach each intersection, offering a general idea of when roads will be closed and reopened.

STREET	FROM	TO	LANES CLOSED	ROAD CLOSURE BEGINS AT	ROAD RE-OPENS AT
Marilla St	City Hall	Young St	ALL	7:30 AM	3:45 PM
Young St	Marilla St	Wood St	ALL	7:30 AM	3:45 PM
Wood St	Young St	S Houston St	ALL	7:32 AM	9:20 AM
S Houston St	Wood St	Commerce St	ALL	7:33 AM	9:23 AM
Commerce St	S Houston St	N Riverfront Blvd	ALL	7:33 AM	9:25 AM
N Riverfront Blvd	Commerce St	Continental Ave	NB Lanes	7:35 AM	9:29 AM
Continental Ave	N Riverfront Blvd	Lamar St	ALL	7:38 AM	9:37 AM
Lamar St	Continental Ave	N Houston St	ALL	7:39 AM	9:35 AM
N Houston St	Continental Ave	Nowitzki Way	ALL	7:40 AM	9:43 AM
Nowitzki Way	N Houston St	Olive St	ALL	7:41 AM	9:48 AM
Olive St	N Field St	Cedar Springs Rd.	ALL	7:42 AM	9:48 AM
Cedar Springs Rd	N Harwood St	Turtle Creek Blvd	NB Lanes	7:43 AM	9:51 AM
Turtle Creek Blvd	Cedar Springs Rd	Lakeside Dr	NB Lanes	7:44 AM	10:03 AM
Lakeside Dr	Turtle Creek Blvd	Armstrong Ave	NB Lanes	7:48 AM	10:24 AM
Armstrong Ave Ramp	Lakeside Dr	Armstrong Ave	ALL	7:55 AM	10:27 AM
Armstrong Ave	Armstrong Ave Ramp	St. Johns Dr	ALL	7:57 AM	10:28 AM
St. John's Dr	Armstrong Ave	Crescent Ave	ALL	7:58 AM	10:30 AM
Crescent Ave	St. John's Dr.	Cowper Ave	ALL	7:59 AM	10:31 AM
Cowper Ave	Crescent Ave	Harvard Ave	ALL	8:01 AM	10:33 AM
Harvard Ave	Cowper Ave	Cole Ave	ALL	8:03 AM	10:43 AM
Cole Ave	Harvard Ave	Monticello Ave	ALL	8:03 AM	10:44 AM
Monticello Ave	Cole Ave	Greenville Ave	ALL	8:05 AM	10:49 AM
Greenville Ave	Monticello Ave	Richmond Ave	ALL	8:08 AM	10:58 AM
Richmond Ave	Greenville Ave	Gaston Ave	ALL	8:13 AM	2:10 PM
Gaston Ave	Richmond Ave	White Rock Rd	WB Lanes	8:19 AM	11:27 AM
White Rock Rd	Gaston Ave	W Lawther Dr	ALL	8:23 AM	11:38 AM
W Lawther Dr	White Rock Rd	Branchfield Dr	ALL	8:26 AM	11:45 AM
Branchfield Dr	W Lawther Dr	Fisher Rd	ALL	8:33 AM	12:06 PM
Fisher Rd	Branchfield Dr	Dalgreen	ALL	8:34 AM	12:09 PM
Dalgreen	Fisher Rd	W Lawther Dr	ALL	8:35 AM	12:10 PM
W Lawther Dr	Dalgreen	White Rock Lake Trail	ALL	8:37 AM	12:14 PM
White Rock Lake Trail	W Lawther Dr	E Lawther Dr	ALL	8:40 AM	12:25 PM
E Lawther Dr	White Rock Lake Trail	Winsted	ALL	8:44 AM	12:34 PM
White Rock Lake Trail	Northcliff Dr	E Lawther	ALL	8:49 AM	12:48 PM
E Lawther	Tiffany Way	White Rock Lake Trail	ALL	8:55 AM	1:03 AM
White Rock Lake Trail	E Lawther	Winsted Dr	ALL	8:58 AM	12:12 PM
Winsted Dr	White Rock Creek Trail	White Rock Rd	ALL	9:10 AM	1:44 PM
White Rock Rd	Winsted Dr	Gaston Ave	ALL	9:14 AM	1:55 PM
Gaston Ave	White Rock Rd	Richmond Ave	WB Lanes	9:16 AM	1:59 PM
Richmond Ave	Gaston Ave	Greenville Ave	ALL	9:20 AM	2:10 PM
Greenville Ave	Richmond Ave	Ross Ave	ALL	9:25 AM	2:24 PM
Ross Ave	Greenville Ave	San Jacinto St	WB Lanes	8:15 AM	2:29 PM
San Jacinto St	Ross Ave	Field St	ALL	8:25 AM	2:57 PM
Field St	San Jacinto St	Ross Ave	ALL	8:27 AM	3:06 PM
Ross Ave	Field St	N Lamar St.	ALL	8:27 AM	3:07 PM
N Lamar St.	Ross Ave	Woodall Rogers Fwy	ALL	8:31 AM	3:13 PM
Continental	Woodall Rogers Fwy	Stemmons Fwy Access Rd	ALL	8:32 AM	3:14 PM
Stemmons Fwy Access Rd	Continental Ave	Commerce St	ALL	8:33 AM	3:19 PM
Commerce St.	Stemmons Fwy Access Rd	Houston St	ALL	8:36 AM	3:26 PM
Houston St	Main St	Commerce St	ALL	8:37 AM	3:31 PM
Commerce St.	S Houston	S Ervay St	ALL	8:37 AM	3:31 PM
S Ervay St	Commerce St	Marilla St	ALL	8:40 AM	3:38 PM
Marilla St	S Ervay	S Akard	ALL	8:42 AM	3:41 PM