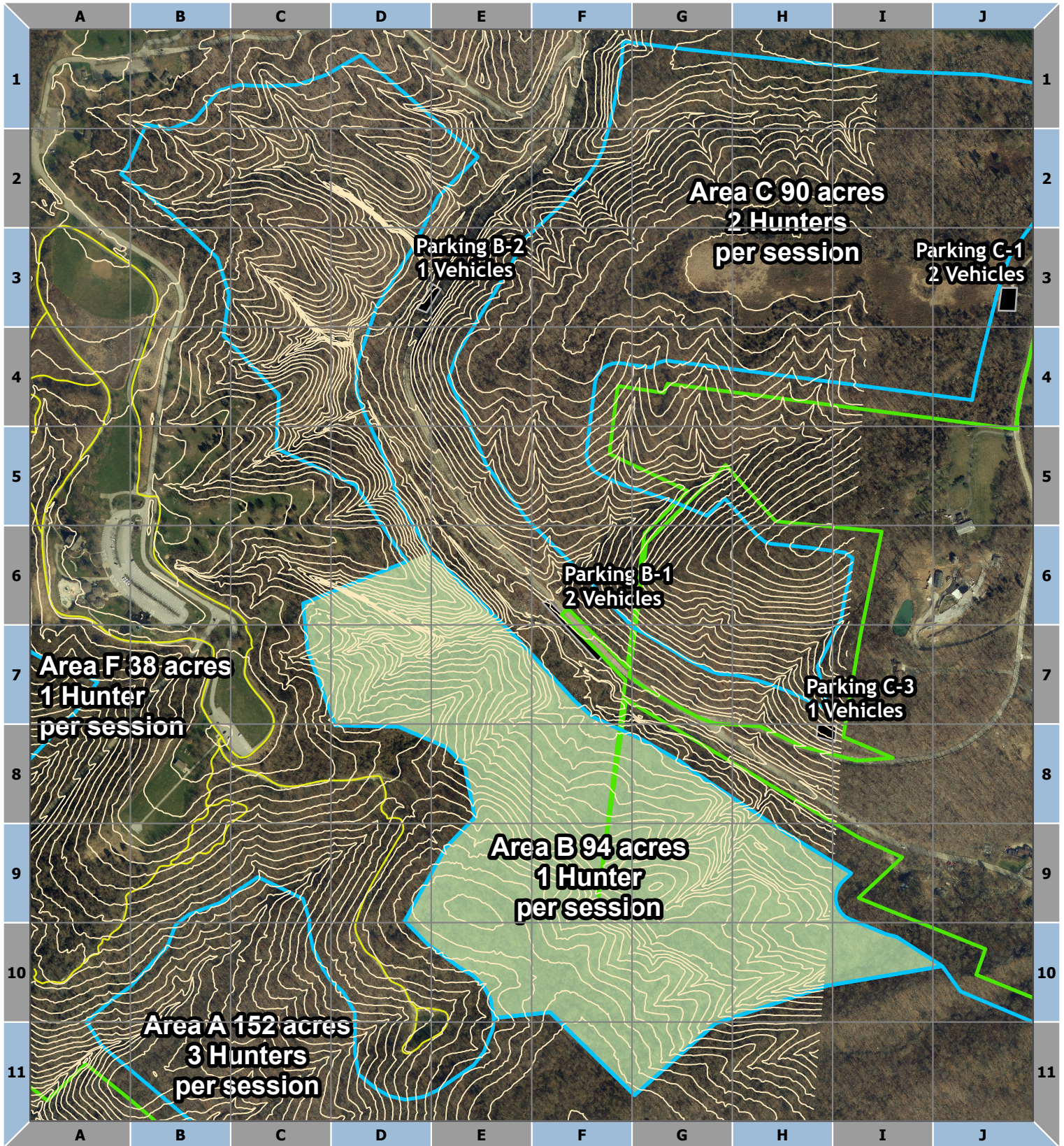






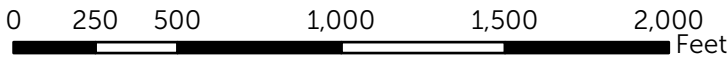


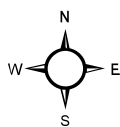
Woodland Mound Area B



-  Topography
-  Bow Hunting Areas
-  GPHC Boundary
-  Honeysuckle 2021
-  Bow Hunting Parking
-  Trails



1:7,033



Coordinator:

Brian Barnard (513)375-5115 bbarnfish@hotmail.com

Guy Adams (513)708-5630 guysadams@gmail.com

*Maps are subject to change
but will be finalized before qualifications