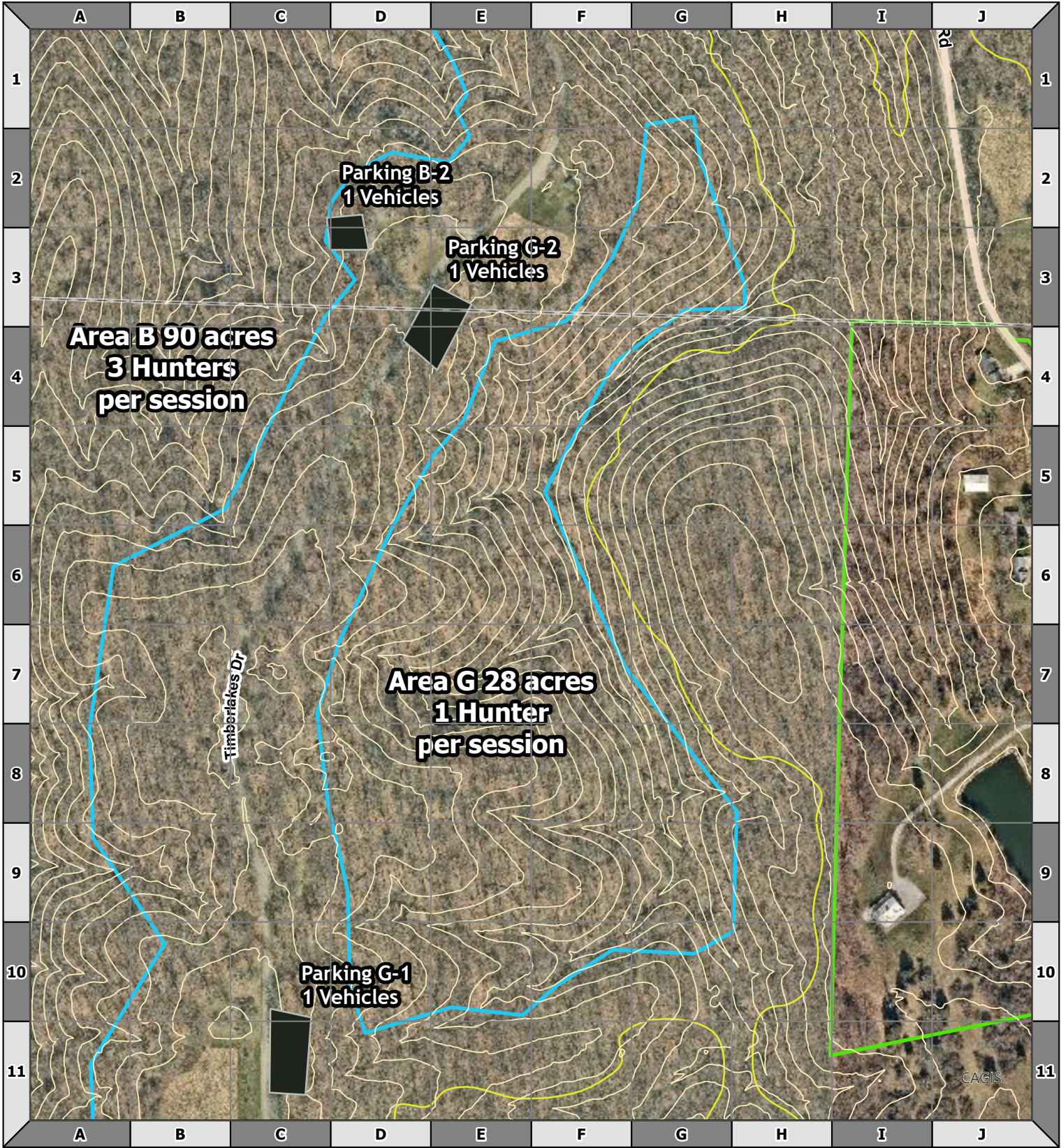



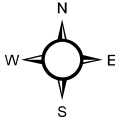
# Miami Whitewater Forest Area G



- Topography
- GPHC Boundary
- Bow Hunting Parking
- Trails
- Bow Hunting Areas
- Areas closed to hunting



1:4,000



Maps are subject to change.  
Finalized versions will be  
available by qualifications.

Date: 5/30/2025

