







Gambusia Nature Trail





Sea Rim State Park



Gambusia Nature Trail Length: - 0.75 Miles
Trail Surface: Boardwalk
Physical Address: 19335 S Gulfway Dr., 77655
GPS Coordinates: 29° 40' 34" N 94° 2' 38" W
Directions: From Port Arthur, Take State Highway 87/S Gulfway Dr. for approximately 13 miles to Sabine Pass. Take a right at the four way stop in Sabine Pass and continue on State Highway 87/S Gulfway Dr. The park will be on your left about 10.1 miles.

- Sea Rim State Park Activities**
-  Hunting
 -  Fishing
 -  Birding
 -  Camping
 -  Boating
 -  Wildlife Photography

Legend

-  Trailhead
-  Gambusia Nature Trail
-  Road
-  Parking

