












**Legend**

-  Bridge
-  Parking
-  Trailhead
-  Kirby Nature Trail
-  Sandhill Trail
-  Turkey Creek Trail
-  Road
-  Stream
-  Big Thicket Boundary

**Trail Length:** Kirby Inner Loop - 1.5 Mile  
 Kirby Outer Loop - 0.9 Mile  
 Cypress Loop - 0.3 Mile  
 Sandhill Trail - 0.25 Mile  
 Sandhill Loop - 0.4 Mile  
 Turkey Creek - 14.5 Mile

**Trail Surface:** Natural/Boardwalk






**Preserve Unit:** Turkey Creek

**GPS Coordinates:** 30° 27' 42" N 94° 21' 4" W

**Directions:** From the Big Thicket National Preserve Visitor Center, take FM Road 420 east for 2.4 miles. The trailhead and parking area will be on the left.



**Activities**

-  Birding
-  Exercising
-  Hiking
-  Nature Study
-  Picnic Area

