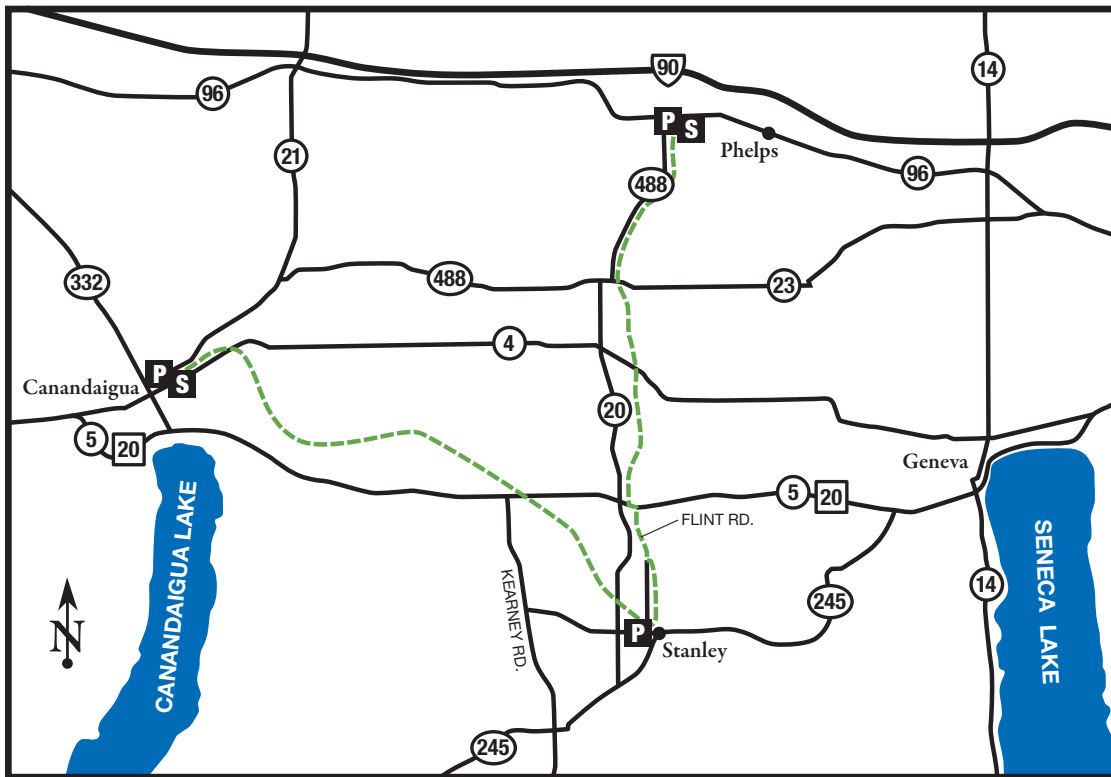
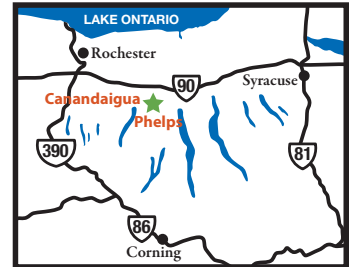



# 6 Ontario Pathways Phelps & Canandaigua, NY

Distance up to 19.7 miles

Difficulty ★☆☆

There are 23 miles of multi-use recreational trails criss-crossing Ontario County between Canandaigua, Stanley, and Phelps. Once an abandoned railroad line, this volunteer maintained countryside trail now has a canopy of trees and is an ideal location for birdwatchers. Quiet country settings to enjoy while setting your hectic life aside include a small cascading waterfall in Flint Creek and the Flint Bridge. The bridge is 300-foot-long, perched 40 feet above the creek and is supported by three massive limestone piers, recently reconstructed by a dedicated volunteer team.



GPS Coordinates 42° 89.1501 -77° 27.2597

Key: **S** = Start **P** = Parking

There are several spots along the pathway to start your walk and here are two of the most popular:

- S** 200 Ontario Street, Canandaigua
- S** Rt. 96, Phelps just east of Rt. 488 intersection



For more information on trails and attractions within this area:  
Finger Lakes Visitors Connection  
Ontario County | 25 Gorham Street  
Canandaigua | NY 14424

VisitFingerLakes.com  
877-386-4669