



Riding and Hiking Trail Maps



- **Aliso and Wood Canyons Wilderness Park**, including the South Laguna trails
- **Ronald W. Caspers Wilderness Park**, including the Bell View Trail
- **Laguna Coast Wilderness Park**
- **O'Neill Regional Park**, including the Arroyo Trabuco and Tijeras Creek trails
- **Limestone Canyon and Whiting Ranch Wilderness Park**
- **Thomas F. Riley Wilderness Park**
- **Santiago Oaks Regional Park**
- **Irvine Regional Park**
- **Peters Canyon Regional Park**

OC Parks

13042 Old Myford Rd.

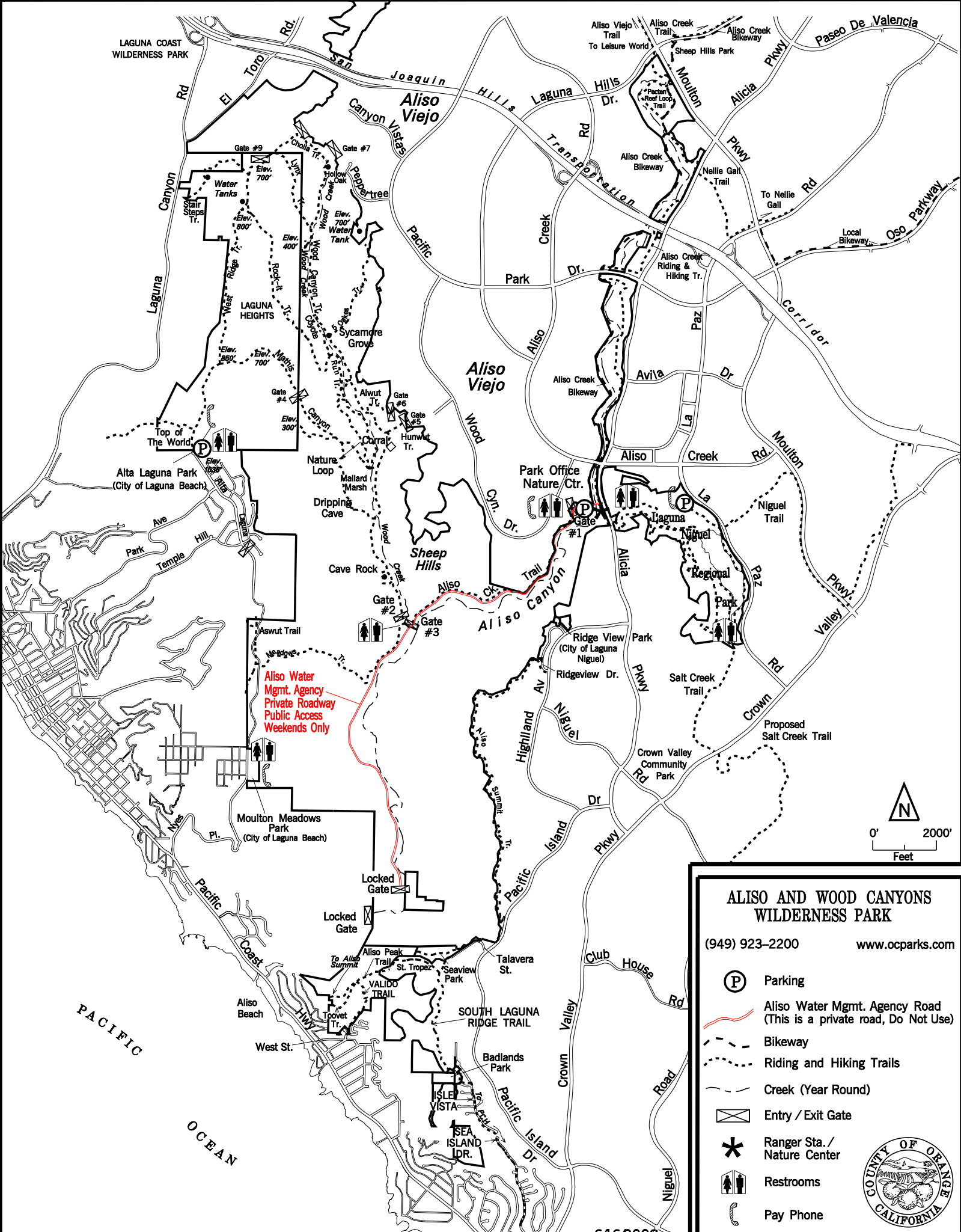
Irvine, Calif. 92602

(714) 973-6865

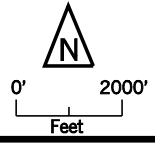
www.OCParks.com



Courtesy of the Orange County Board of Supervisors



Aliso Water Mgmt. Agency
Private Roadway
Public Access
Weekends Only



ALISO AND WOOD CANYONS WILDERNESS PARK

(949) 923-2200 www.ocparks.com

- Parking
- Aliso Water Mgmt. Agency Road (This is a private road, Do Not Use)
- Bikeway
- Riding and Hiking Trails
- Creek (Year Round)
- Entry / Exit Gate
- Ranger Sta. / Nature Center
- Restrooms
- Pay Phone



To Tijeras Creek Trail

Cleveland

National

Forest

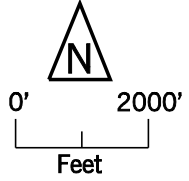
National Audubon
Starr Ranch Sanctuary
(private property)

USFS
Sta.

Highway




Private
Property

Private
Property



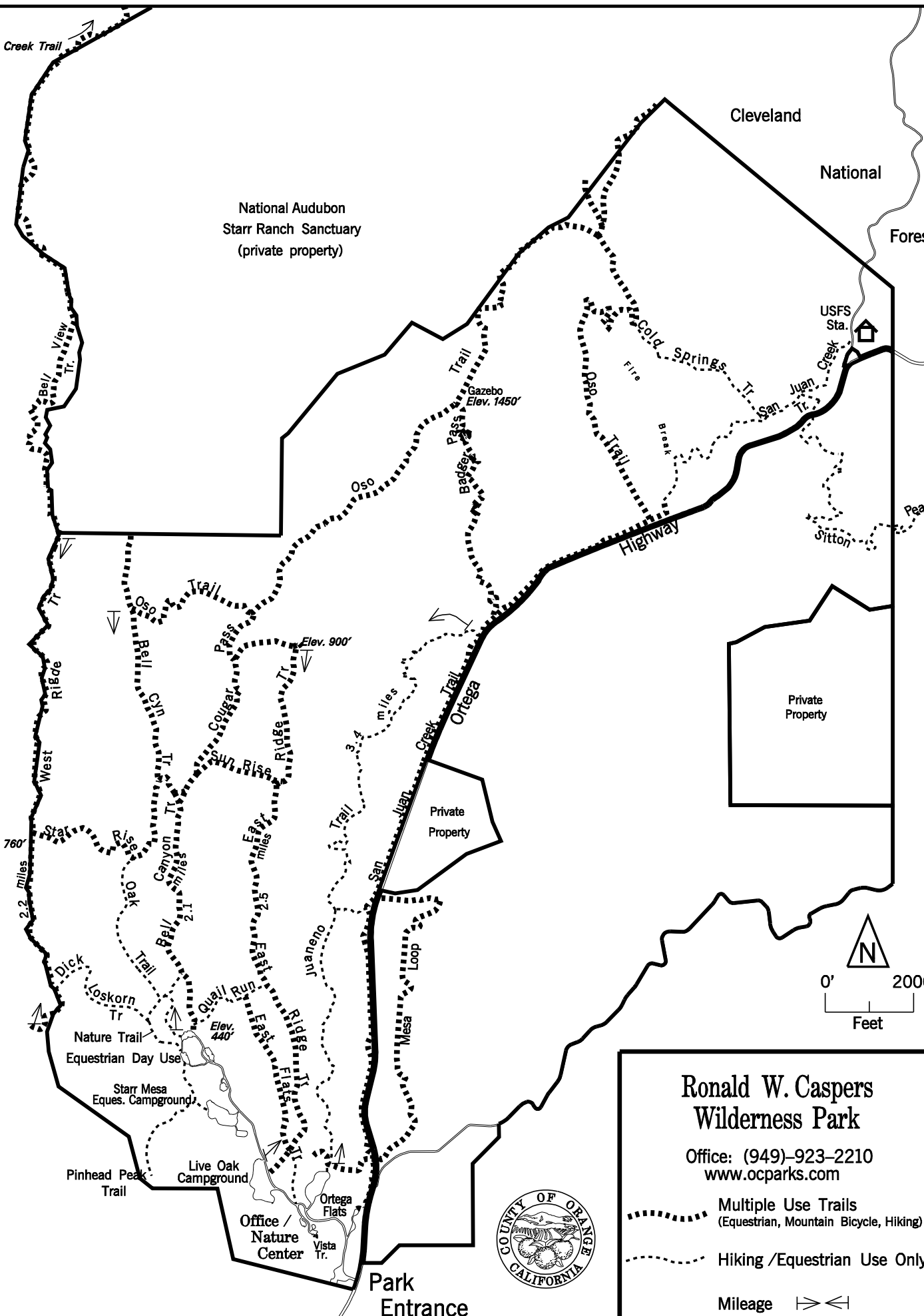
Ronald W. Caspers Wilderness Park

Office: (949)-923-2210
www.ocparks.com

-  Multiple Use Trails
(Equestrian, Mountain Bicycle, Hiking)
-  Hiking /Equestrian Use Only
- Mileage 



Park
Entrance



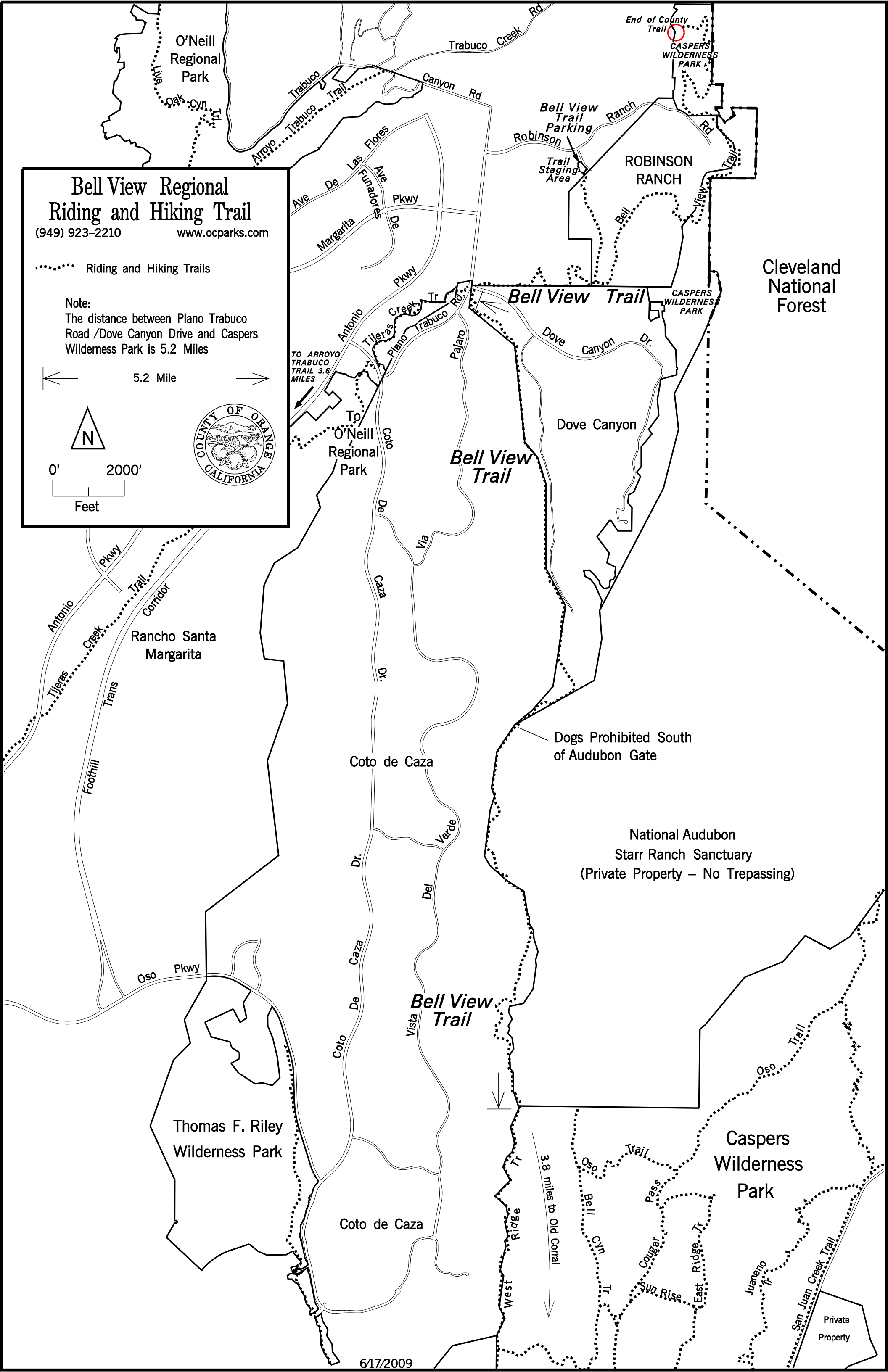
Bell View Regional Riding and Hiking Trail
 (949) 923-2210 www.ocparks.com

..... Riding and Hiking Trails

Note:
 The distance between Plano Trabuco Road /Dove Canyon Drive and Caspers Wilderness Park is 5.2 Miles

← 5.2 Mile →

0' 2000'
 Feet

Laguna Coast Wilderness Park

18751 Laguna Canyon Road, Laguna Beach, CA 92651

For more information please call:

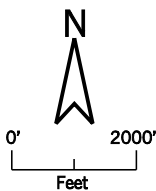
(949) 923-2235

www.ocparks.com

P Parking Little Sycamore, Nix Laurel Canyon, James Dilley Big Bend (Equestrian)

9 Trailpost **X** Gate

xxxxx Steep
 - - - - - Fire Road
 Hiking Trail ONLY
 - - - - - Single Track



City of Irvine Open Space Preserve South
 (Access by permit)

Signal Peak

All authorized trails appear on this map and are marked with trail posts. All others are illegal and use is subject to citation/fine.

Crystal Cove State Park

CITY OF LAGUNA BEACH

Alta Laguna Park

Aliso and Wood Canyons Regional Park

TRAIL DISTANCE (Post #)

#1 > #2 = 1.4 mi.	#12 > #13 = 0.2 mi.
#2 > #3 = 0.1 mi.	#3 > #15 = 1.6 mi.
#3 > #4 = 0.1 mi.	#16 > #23 = 0.8 mi.
#4 > #5 = 0.3 mi.	#23 > #20 = 0.4 mi.
#5 > #6 = 0.5 mi.	#20 > #1 = 1.0 mi.
#6 > #7 = 0.1 mi.	#12 > #20 = 1.6 mi.
#7 > #8 = 0.2 mi.	#15 > #18 = 1.3 mi.
#8 > #9 = 0.6 mi.	#18 > Dartmoor = 0.7 mi.
#1 > #10 = 1.8 mi.	#15 > Gate 19 = 1.2 mi.
#10 > #2 = 0.5 mi.	#15 > #17 = 0.1 mi.
#4 > #14 = 1.1 mi.	#17 > #19 = 0.7 mi.
#14 > EB Gate = 1.8 mi.	#19 > #21 = 0.9 mi.
#3 > #12 = 0.8 mi.	

NOTE: Laurel Canyon, Little Sycamore Trails and The James Dilley Preserve are hiking only.

PARK HOURS: 7 A.M. to SUNSET
PARKING LOT HOURS: 8 A.M. to 4 P.M.

SAFETY AND RESOURCE PROTECTION REGULATIONS

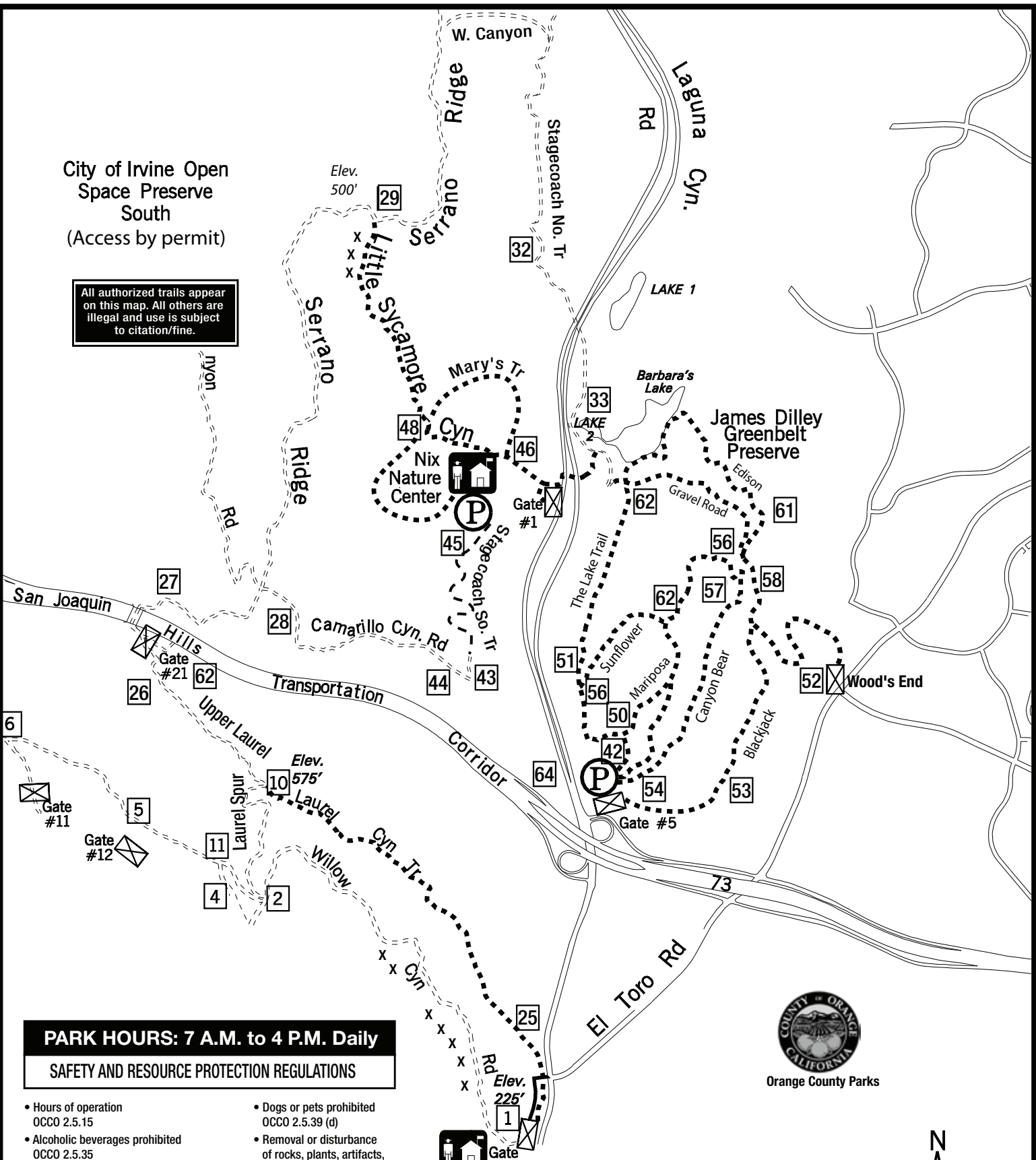
- Hours of operation OCCO 2.5.15
- Alcoholic beverages prohibited OCCO 2.5.35
- No hazardous activities permitted (i.e. rock climbing) OCCO 2.5.41 (a)
- No camping OCCO 2.5.95 (a)
- No smoking OCCO 2.5.65 (e)
- No unauthorized motorized vehicles OCCO 2.5.29 (g)
- Dogs or pets prohibited OCCO 2.5.39 (d)
- Removal or disturbance of rocks, plants, artifacts, or other park resources is prohibited OCCO 2.5.27
- Hunting, fishing, trapping, collecting, or disturbing of animals is prohibited OCCO 2.5.38
- Stay on designated trails and out of closed areas OCCO 2.5.46 (a)



Orange County Parks

City of Irvine Open Space Preserve South
(Access by permit)

All authorized trails appear on this map. All others are illegal and use is subject to citation/fine.



PARK HOURS: 7 A.M. to 4 P.M. Daily
SAFETY AND RESOURCE PROTECTION REGULATIONS

- Hours of operation
OCCO 2.5.15
- Alcoholic beverages prohibited
OCCO 2.5.35
- No hazardous activities permitted (i.e. rock climbing)
OCCO 2.5.41 (a)
- No camping
OCCO 2.5.95 (a)
- No smoking
OCCO 2.5.65 (e)
- No unauthorized motorized vehicles
OCCO 2.5.29 (g)

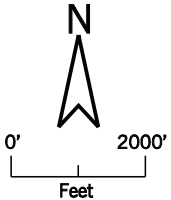
- Dogs or pets prohibited
OCCO 2.5.39 (d)
- Removal or disturbance of rocks, plants, artifacts, or other park resources is prohibited
OCCO 2.5.27
- Hunting, fishing, trapping, collecting, or disturbing of animals is prohibited
OCCO 2.5.38
- Stay on designated trails and out of closed areas
OCCO 2.5.46 (a)



Orange County Parks

Nix Center

18751 Laguna Canyon Road
For More Information Call:
(949) 923-2235
www.ocparks.com



- Parking Little Sycamore, Nix
- Trailpost
- Gate

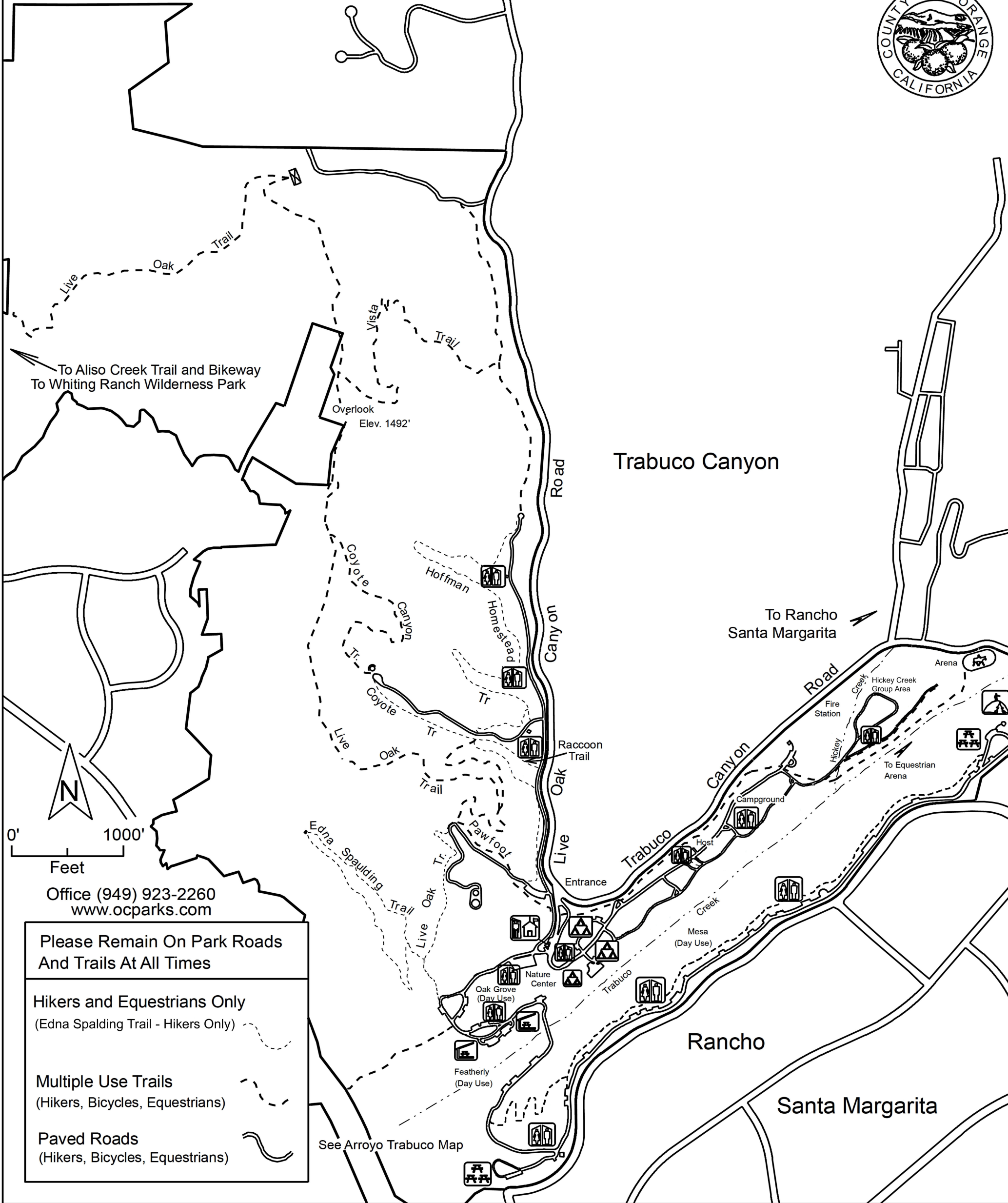
- xxxxx Steep
- ==== Fire Road
- Single Track/Hiking Trail
- Single Track/Multi-Use

NOTE: Laurel Canyon, Little Sycamore Trails and The James Dilley Preserve are hiking only.

O'Neill Regional Park



Cook's Corner



To Aliso Creek Trail and Bikeway
To Whiting Ranch Wilderness Park

Overlook
Elev. 1492'

Trabuco Canyon

To Rancho
Santa Margarita

0' 1000'
Feet

Office (949) 923-2260
www.ocparks.com

**Please Remain On Park Roads
And Trails At All Times**

Hikers and Equestrians Only
(Edna Spaulding Trail - Hikers Only)

Multiple Use Trails
(Hikers, Bicycles, Equestrians)

Paved Roads
(Hikers, Bicycles, Equestrians)

See Arroyo Trabuco Map

Rancho

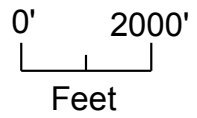
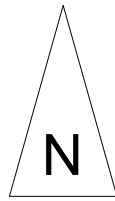
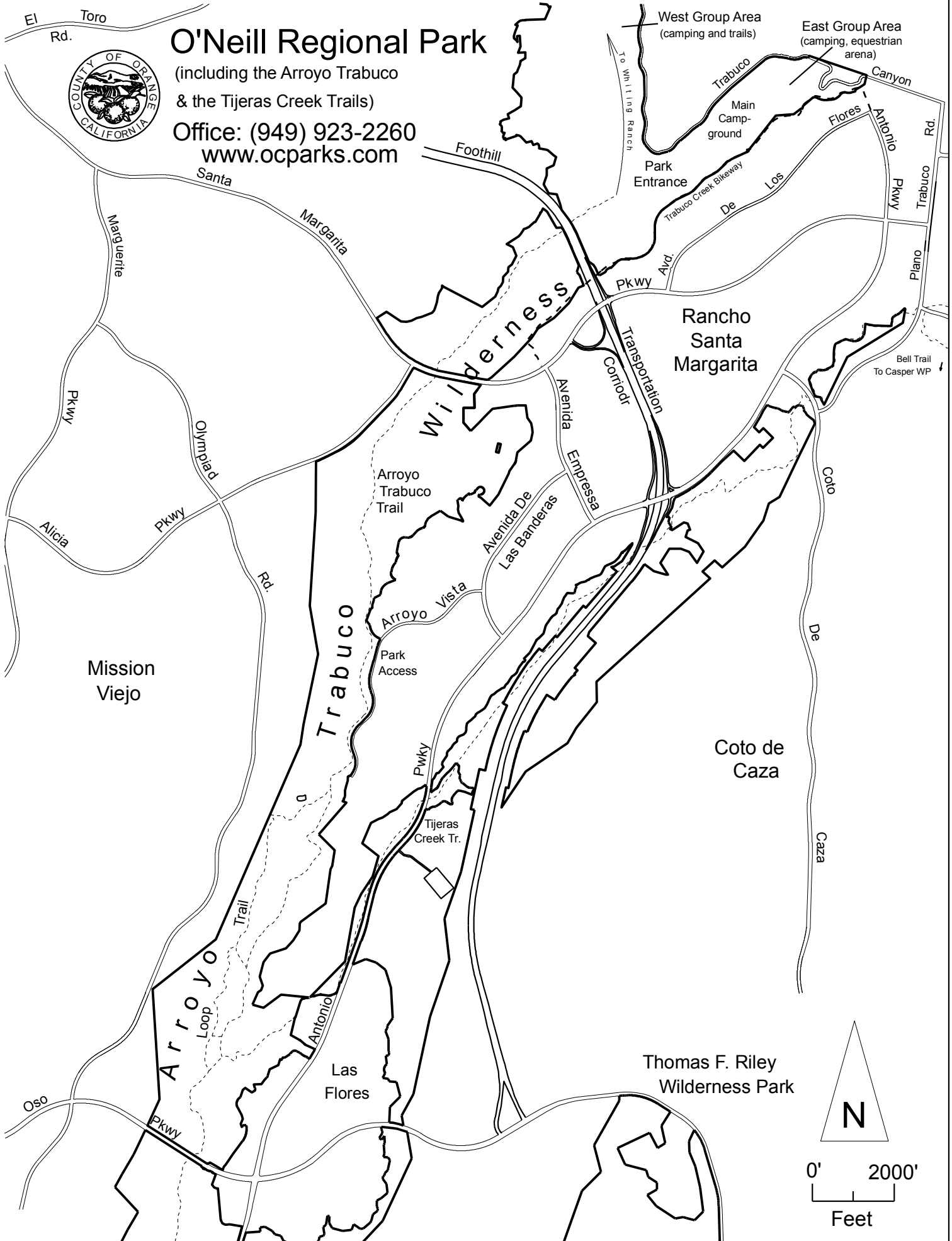
Santa Margarita



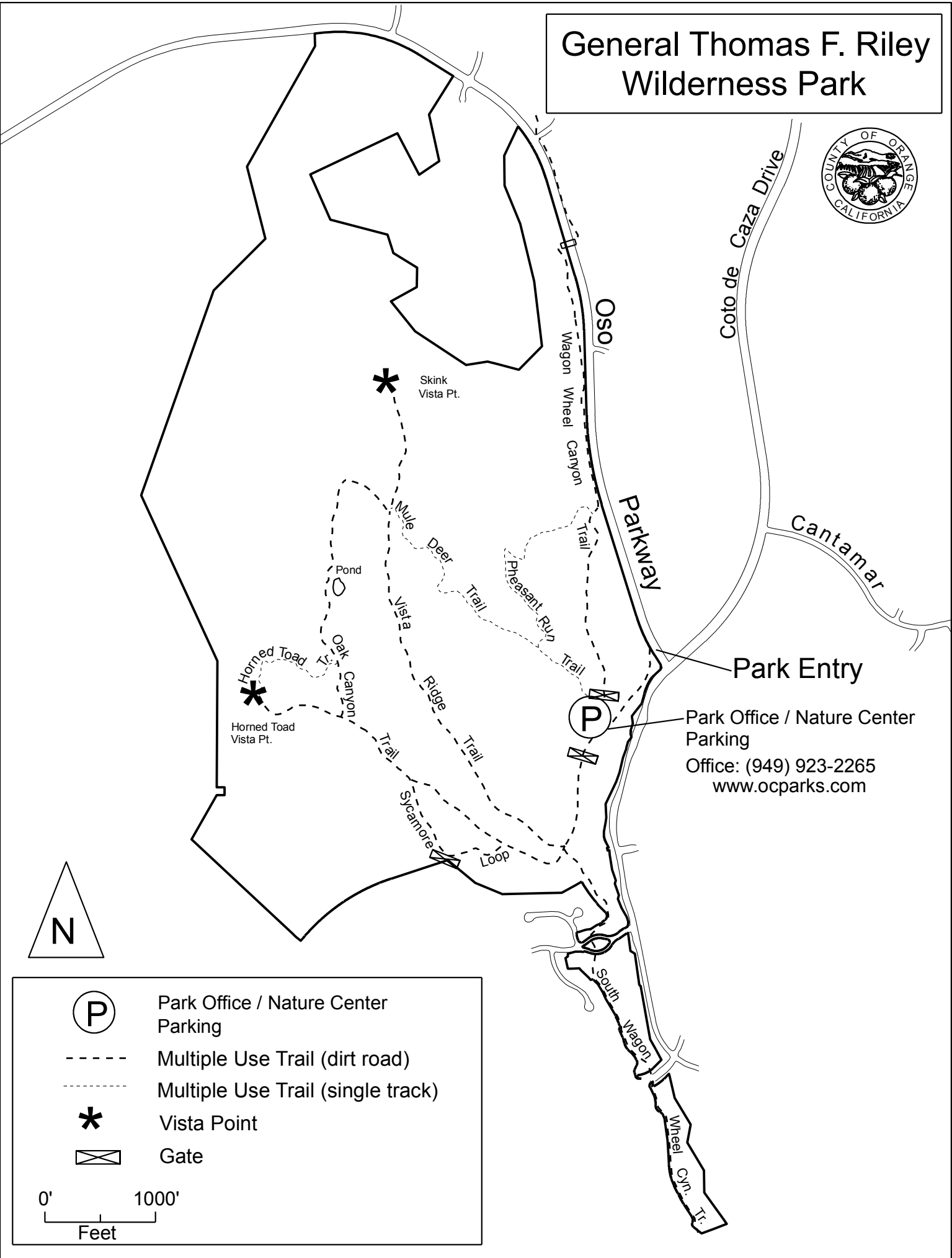
O'Neill Regional Park

(including the Arroyo Trabuco
& the Tijeras Creek Trails)

Office: (949) 923-2260
www.ocparks.com



General Thomas F. Riley Wilderness Park



Park Entry

Park Office / Nature Center Parking
Office: (949) 923-2265
www.ocparks.com

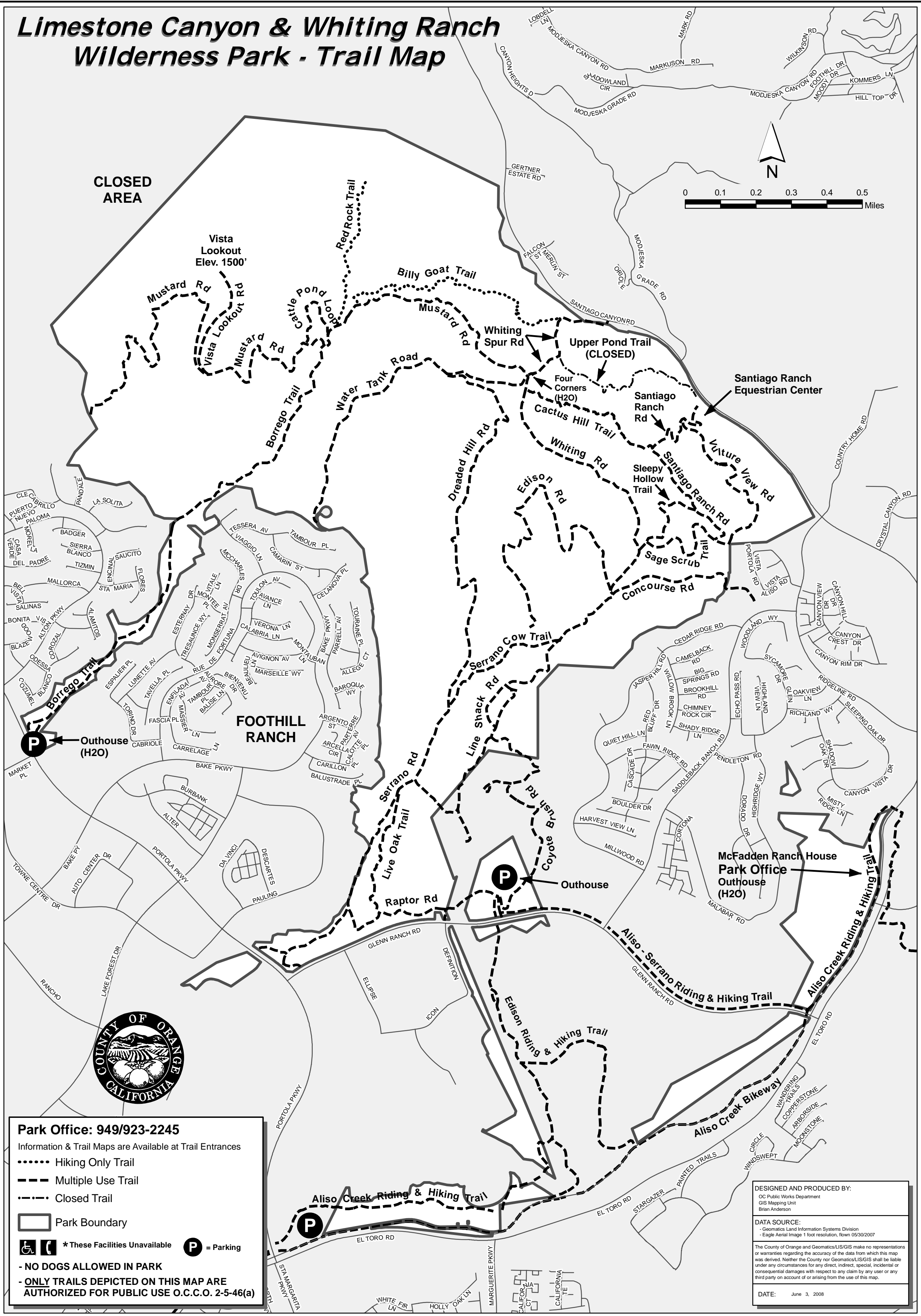
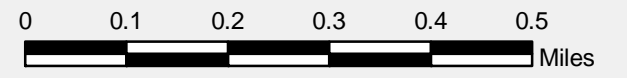


	Park Office / Nature Center Parking
	Multiple Use Trail (dirt road)
	Multiple Use Trail (single track)
	Vista Point
	Gate

0' 1000'
Feet

Limestone Canyon & Whiting Ranch Wilderness Park - Trail Map

CLOSED AREA



Vista Lookout
Elev. 1500'

FOOTHILL RANCH

McFadden Ranch House
Park Office
Outhouse (H2O)

Park Office: 949/923-2245

Information & Trail Maps are Available at Trail Entrances

..... Hiking Only Trail

--- Multiple Use Trail

--- Closed Trail

□ Park Boundary

♿ *These Facilities Unavailable P = Parking

- NO DOGS ALLOWED IN PARK

- ONLY TRAILS DEPICTED ON THIS MAP ARE AUTHORIZED FOR PUBLIC USE O.C.C.O. 2-5-46(a)

DESIGNED AND PRODUCED BY:

OC Public Works Department
GIS Mapping Unit
Brian Anderson

DATA SOURCE:

- Geomatics Land Information Systems Division
- Eagle Aerial Image 1 foot resolution, flown 05/30/2007

The County of Orange and Geomatics/LIS/GIS make no representations or warranties regarding the accuracy of the data from which this map was derived. Neither the County nor Geomatics/LIS/GIS shall be liable under any circumstances for any direct, indirect, special, incidental or consequential damages with respect to any claim by any user or any third party on account of or arising from the use of this map.

DATE: June 3, 2008



0' 1000'
Feet

SANTIAGO OAKS REGIONAL PARK

Irvine Regional Park

Riding and Hiking Trail Map
1 Irvine Road, Orange, CA 92869

(714) 973-6835

www.ocparks.com

Park Trails are Multiple-Use unless otherwise posted. This includes Hikers, Mountain Bicycle & Equestrian Riders. Please remain on trail and observe all park signs.



Trail Head

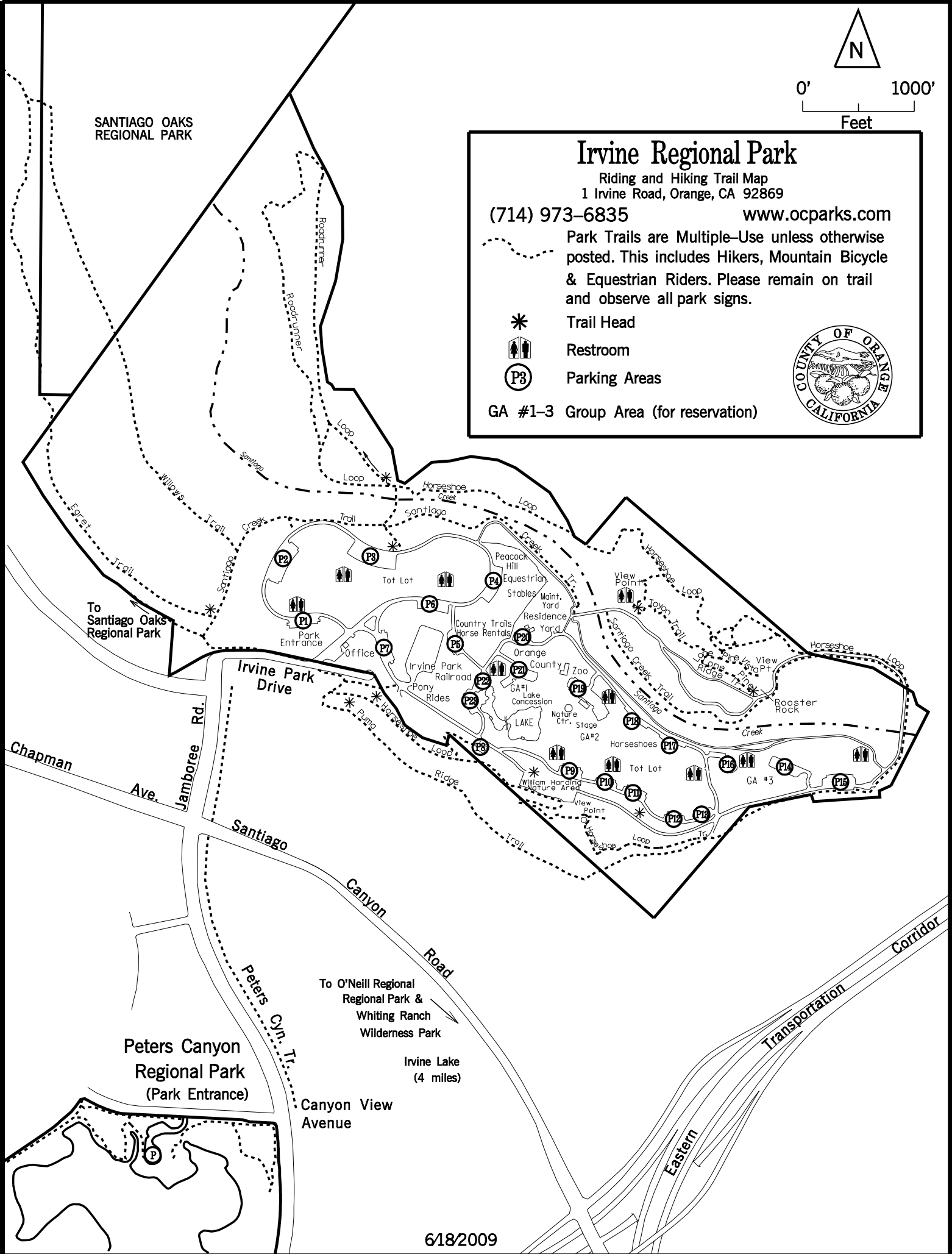


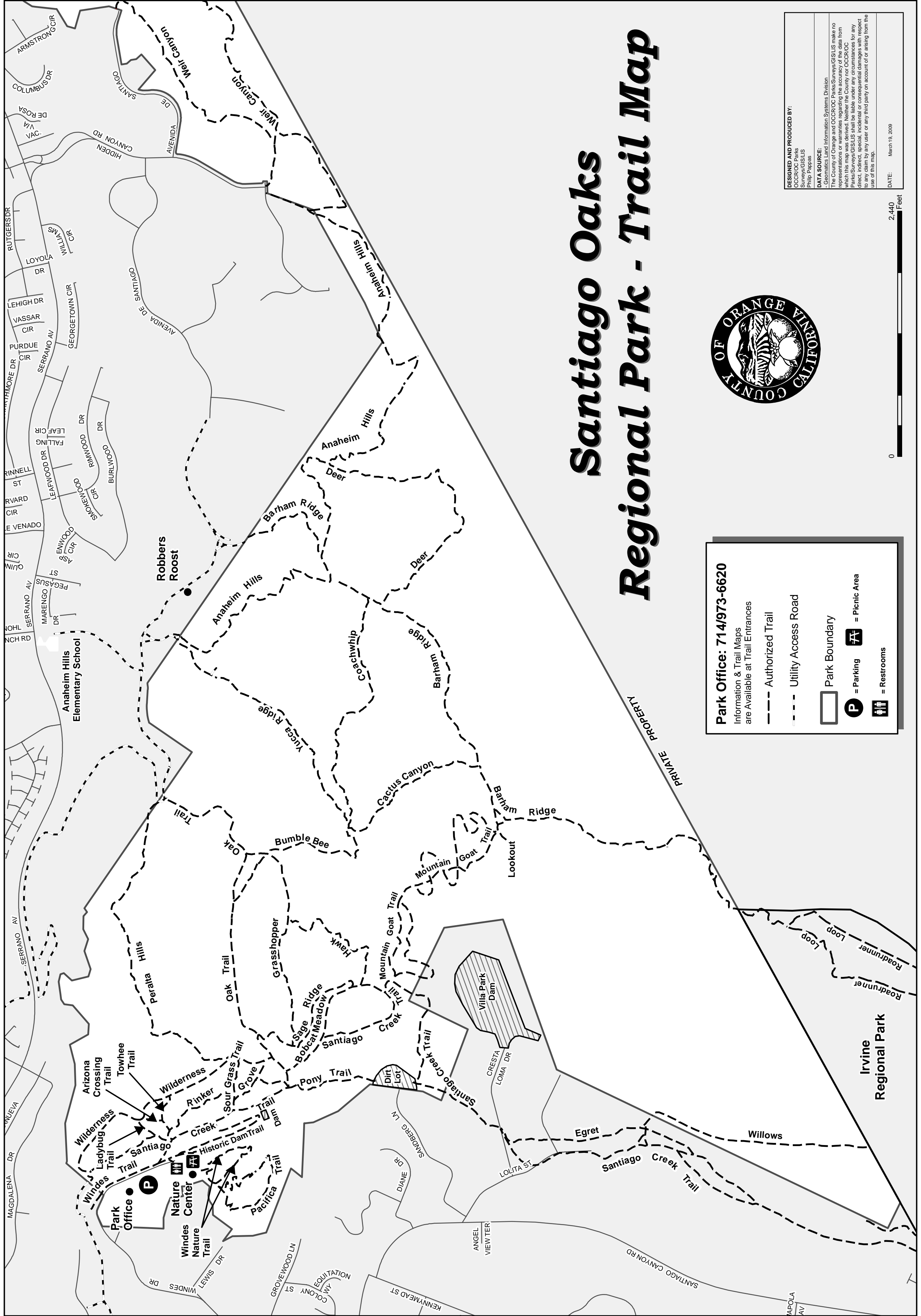
Restroom



Parking Areas

GA #1-3 Group Area (for reservation)





Santiago Oaks Regional Park - Trail Map



Park Office: 714/973-6620
 Information & Trail Maps
 are Available at Trail Entrances

- Authorized Trail
- - - Utility Access Road
- ▭ Park Boundary
- P = Parking
- ♣ = Picnic Area
- ♿ = Restrooms

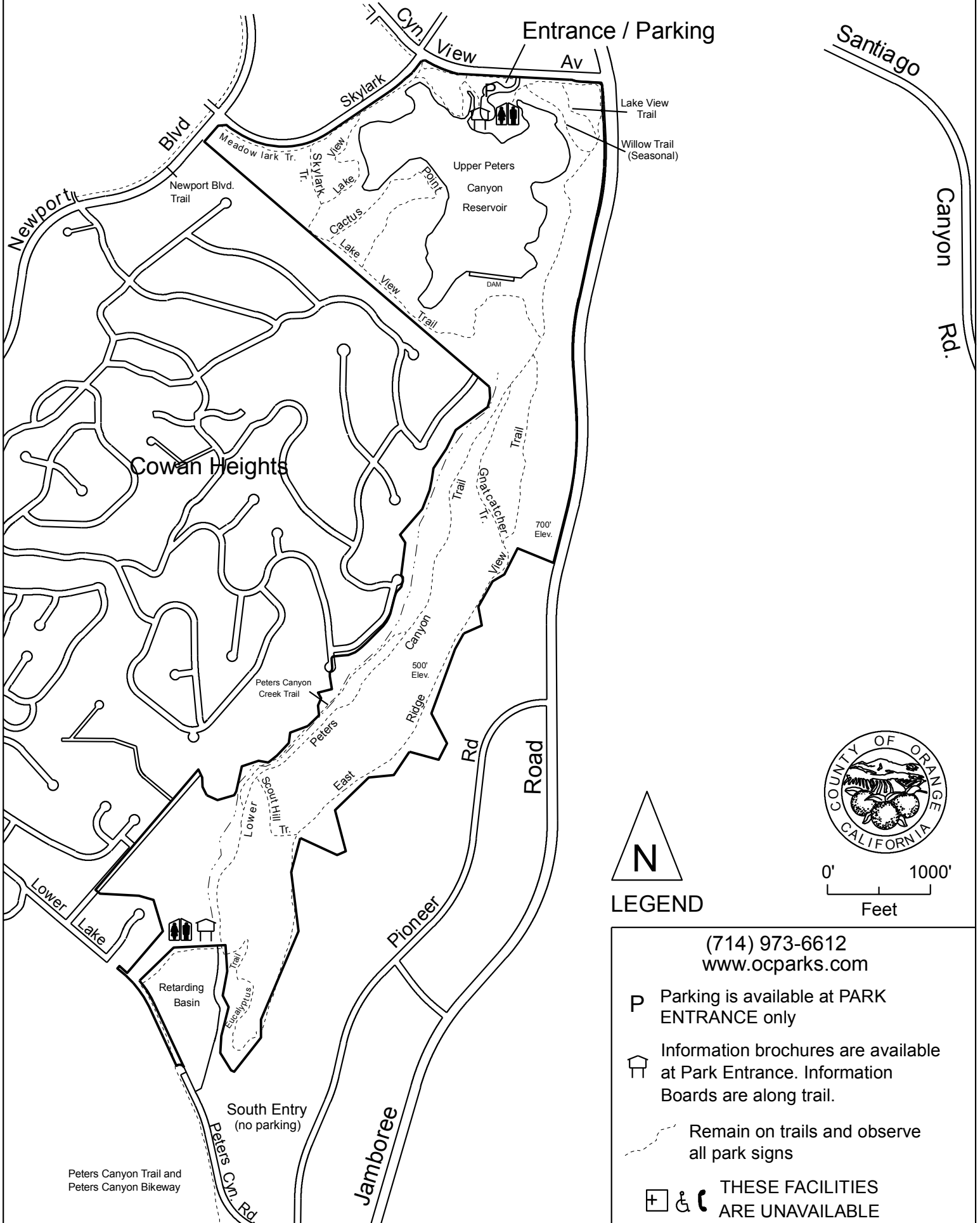
DESIGNED AND PRODUCED BY:
 OCCROCC Parks
 Surveys/GIS/LIS
 Philip Pappas

DATA SOURCE:
 - Geomatics Land Information Systems Division
 The County of Orange and OCCROCC Parks/Surveys/GIS/LIS make no
 representations or warranties regarding the accuracy of the data from
 which this map was derived. Neither the County nor OCCROCC
 Parks/Surveys/GIS/LIS shall be liable under any circumstances for any
 direct, indirect, special, incidental or consequential damages with respect
 to the use of this map, by any user or any third party on account of or arising from the
 use of this map.

DATE: March 19, 2009



Peters Canyon Regional Park



LEGEND

- (714) 973-6612
www.ocparks.com
- P** Parking is available at PARK ENTRANCE only
- Information brochures are available at Park Entrance. Information Boards are along trail.
- Remain on trails and observe all park signs
- THESE FACILITIES ARE UNAVAILABLE

Peters Canyon Trail and Peters Canyon Bikeway