






 Bike Route

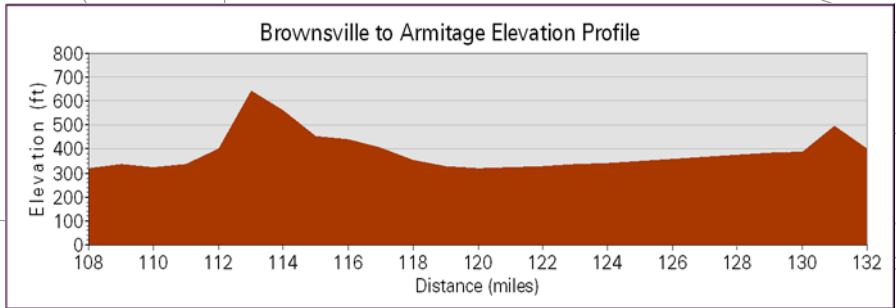
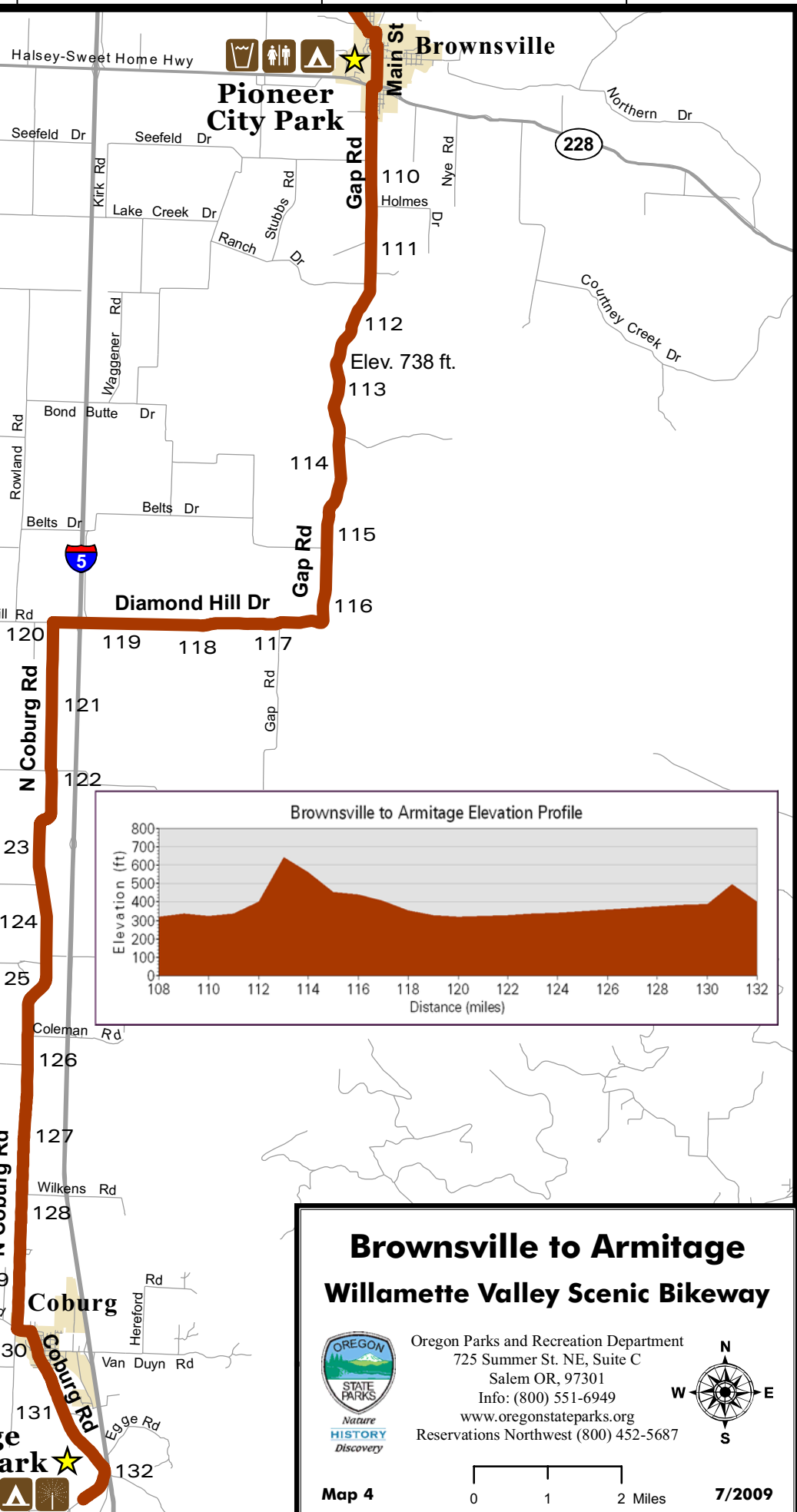
108-132 = Miles from Champoege

 State Parks

 City / County Parks

Park Amenities

-  Drinking Water
-  Restrooms
-  Bike Paths
-  Camping
-  Wi-Fi Access



Brownsville to Armitage Willamette Valley Scenic Bikeway



OREGON
STATE PARKS
Nature HISTORY Discovery

Oregon Parks and Recreation Department
725 Summer St. NE, Suite C
Salem OR, 97301
Info: (800) 551-6949
www.oregonstateparks.org
Reservations Northwest (800) 452-5687



Map 4



7/2009

44°20'0"N
44°15'0"N
44°10'0"N

44°20'0"N
44°15'0"N
44°10'0"N

Brownsville to Armitage County Park map. Southbound Route.

111.2mi	2.7mi	Brownsville	→R on Main St	
111.8mi	0.64mi		→R on Bishop Way	
111.9mi	0.09mi		←L on Washburn/Gap Rd	
119.8mi	7.9mi		→R on Diamond Hill Dr	
133.1mi	9.7mi	Coburg	←L on N Coburg Rd	Follow the main street thru town
135.1mi	2.2mi		END Armitage County Park	

Mileage is approximate