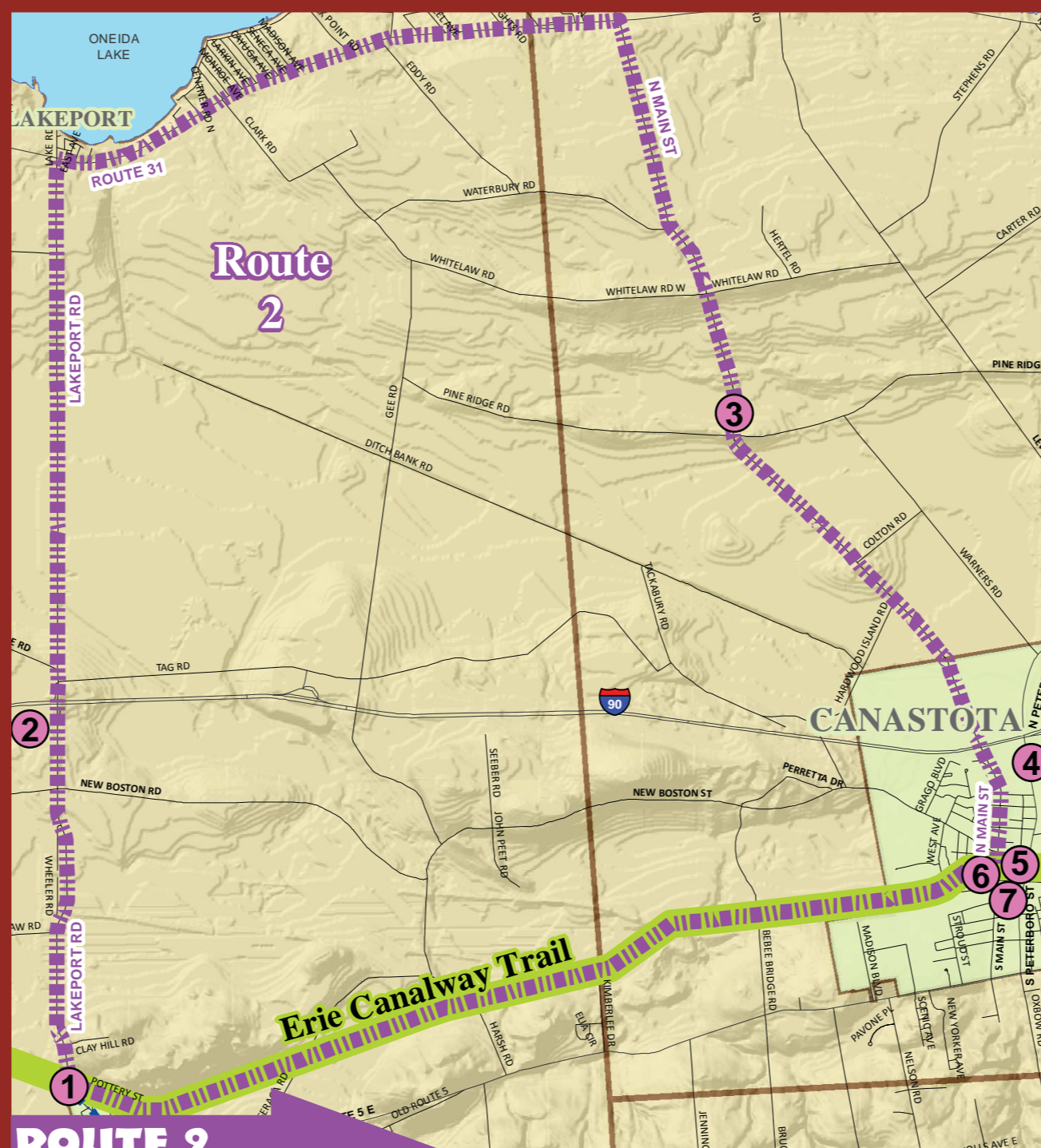


Seg.	Description	Total
0	Start in parking lot on the Erie Canalway Trail, Lakeport Rd. Chittenango. visit the Chittenango Landing Canal Boat Museum (1) across the road.	0
0.5	Head south on Lakeport Road to traffic light	0.5
0.67	Continue straight at light on Genesee St. (Route 13 South) This is the heart of Chittenango - shop and eat along the "yellow brick road"! visit the All Things Oz Museum (3) and Oz Collection (4) on this segment	1.17
0.15	at "Y" intersection veer left and continue on Falls Blvd. (Route 13 South)	1.32
0.4	Turn left onto Madison St. follow Madison St out of Village of Chittenango Madison St becomes Perryville Rd. (County 21) and your ascent starts.	1.72
2.62	Follow Perryville Rd. (County 21)	4.34
0.33	Turn right onto Dwyer Rd. (County 22) and enjoy the spectacular view You're now traversing the east edge of the Chittenango Gorge.	4.67
2.1	Go STRAIGHT on Falls Rd. (County 19). Follow Falls Rd. to stop sign. visit Empire Buffalo (5) on this segment	6.44
0.17	Turn right to continue on Falls Rd towards Chittenango Falls State Park	6.61
0.22	Turn left at stop sign onto Gorge Rd (State Route 13 South) On the right is the gorgeous Chittenango Falls State Park (6)	6.83
3.5	Veer right onto Lincklaen Rd. Follow to traffic light in Village of Cazenovia (Lincklaen Rd. becomes Lincklaen St. when you enter the Village of Caz) You're now traversing the west edge of the Chittenango Gorge.	10.33
0.12	Turn left onto Albany St (State Route 20 East) - Your half way point rest stop Welcome to the picturesque main street of the Village of Cazenovia!	10.45
0.35	When ready to continue, turn left onto Farnham St (State Route 13 North)	10.8
0.34	Stay on Route 13 North (Sweetland St.) out of the Village of Cazenovia You're now traversing the base of the Chittenango Gorge. Enjoy the beauty and downhill ride back as you ride along Chittenango Creek	11.14
8.47	Continue to follow Route 13 North (Gorge Rd/Falls Blvd) to Chittenango	19.61
0.67	Turn right onto Genesee St. (Route 5 East) and follow to traffic light	20.28
0.5	Continue straight at light on Lakeport Rd. to starting parking lot.	20.78




Seg.	Description	Total
0	Start in parking lot on the Erie Canalway Trail, Lakeport Rd. Chittenango. visit the Chittenango Landing Canal Boat Museum (1) across the road.	0
5.9	Head north on Lakeport Road to the Hamlet of Lakeport on Oneida Lake visit the Wild Animal Park (2) on this segment	5.9
3.75	Turn right on Route 31 East to Messengers Bay enjoy views of Oneida Lake - the largest water body in New York State!	9.65
6.12	Turn right on N. Main St. and follow to Canal St, the heart of Canastota visit the Great Swamp Conservancy (3) at intersection with Pine Ridge Rd visit the International Boxing Hall of Fame (4), Canal Town Museum (5), interesting shops on Peterboro St (6) or sample Muleskinner Pale Ale (7)	15.77
6.19	Turn right onto the Erie Canalway Trail - located where N. Main St crosses Canal St. Return to starting parking lot. (Note: the trail takes a jog at Beebe Ridge Rd. When you reach Beebe Bridge Road go left; the Erie Canalway Trail picks up again in a short distance on your right)	21.96



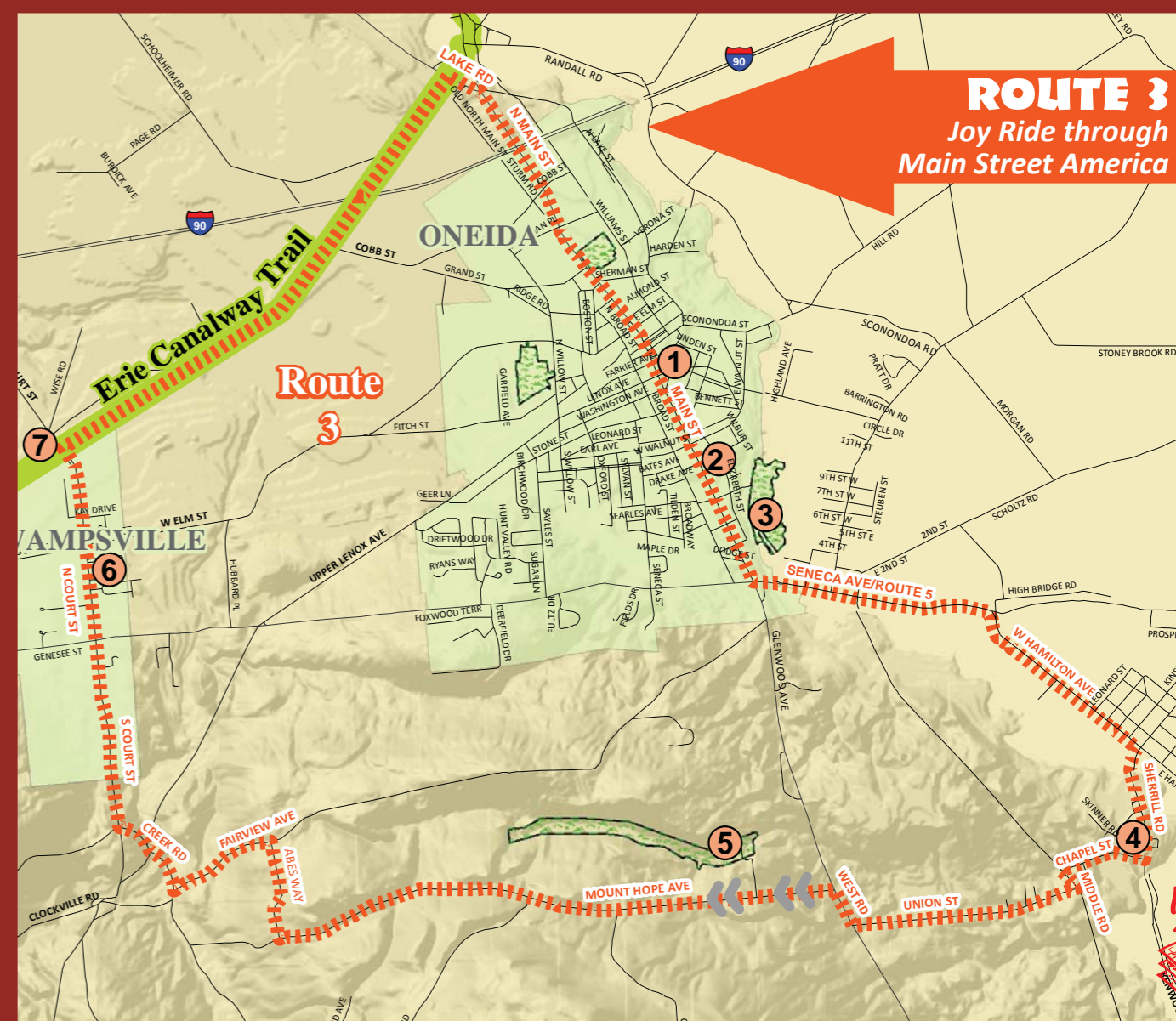
Chittenango Falls



Family Fun on Erie Canalway Trail



International Boxing Hall of Fame



Seg.	Description	Total
0	Start in parking lot behind the Kallet Theater - 159 Main St, Oneida	0
1.13	Turn left on Main St. and follow south to Seneca Ave. (Route 5) Welcome to Oneida - known as "a little bit of America at its best!" visit the Madison County Historical Society (2) on this segment	1.13
1.2	Turn left on Seneca Ave. (Route 5) - use caution: busy intersection	2.33
1	Veer right onto W. Hamilton Ave. and follow to light	3.33
0.57	Turn right on Sherrill Rd; continue along as it becomes Kenwood Ave visit the Oneida Community Mansion House (4) on this segment	3.9
0.55	Turn right onto Chapel St., and then left onto Middle Road	4.45
1.14	Turn right on Union St	5.59
0.2	Turn right on West Rd (Route 46 North)	5.79
2.8	Turn left on Mount Hope Ave - rural vistas and scenic overlooks await	8.59
0.5	Turn right onto Abes Way	9.09
0.55	Turn left onto Fairview Ave	9.64
0.44	Turn right on Creek Rd (at 4 way stop Creek Rd veers to left up the hill)	10.08
0.94	Turn right S. Court St. Follow to traffic light on Genesee St (Route 5)	11.02
1	Continue straight on N. Court St. - Welcome to the Village of Wampsville	12.02
2.7	Turn right onto the Erie Canalway Trail	14.72
0.18	Turn right onto Lake Rd.	14.9
1.7	Turn right on N. Main St (Route 46 South) and back to starting parking lot	16.6

Bicentennial Barn - Sullivan



Breathtaking views



Oneida Community Mansion House





and can be easily combined to give you a full day or weekend of adventure. Welcome to Madison County and the heart of NY.

Take some time to look around our quaint village shops or refuel with a snack or meal at one of our family restaurants. The routes offer easy to moderate traveling and can be easily combined to give you a full day or weekend of adventure. Welcome to Madison County and the heart of NY.

Canalways to Country Byways gives you three great options to explore the open spaces and unique places around the Erie Canalway Trail. From rolling hills and glacier carved valleys to flat farm land and Onedia Lake, these routes will take you through, over and around some of the most breathtaking views in Central New York.



experience it all!



**ROUTE 1**  
**Traverse the Gorge**  
 This route connects the unique villages of Chittenango and Cazenovia via the picturesque Chittenango Creek Gorge. You will traverse both the upper edge and lower base of the gorge and by the 167 foot Chittenango Falls waterfall providing great photo opportunities, a must do during the fall leaf season! Make sure to enjoy the "Yellow brick road" in Chittenango. The birthplace of Wizard of Oz author L. Frank Baum and home to the annual Oz-stargazing! The halfway point is the Village of Zaxenovia, renowned today for its charming main street, quaint inns, fine restaurants, and unique shops.

**ROUTE 2**  
**Canal Cruise**  
 Curioisites abound on this route with several one-of-a-kind and even wild attractions as you cycle along the canal system - past and present. The route starts on the Canalway Trail which parallels the Old Erie Canal, the original manmade waterway and engineering marvel built in the 1800s to transport goods, and then heads north to Onedia Lake which is the waterway used in the present day NYS Canal System. Experience the canal era come to life in Cazenovia, an original canal community, now flourishing with handcrafted goods and specialty products. This route will provide a great day of fun for friends and family. This route can easily be altered for young riders keeping them safely on the Erie Canalway Trail.

**ROUTE 3**  
**Joy ride through Main Street America**  
 This route has the perfect blend of small city America and outdoor adventure. It starts with a journey down Main St. where the shops, cafes, and parks of the City of Oneida welcome you. Next you'll pass by the stately homes that line the Main-Broad-Grove Streets Historic District as you make your way down to the historic Oneida Community Mansion House, the must-see home of a former utopian society that founded Oneida Silverware. Rolling fields and beauty abound on the scenic rural roads of the southern part of the ride. The return leg is along the Erie Canalway Trail a great way to end your adventure.

**KEY**

	<b>Restrooms</b>
	<b>Parking</b>
	<b>Information</b>
	<b>Wi-Fi</b>
	<b>Bike Rentals</b>
	<b>Camping with permit</b>

**Obey Traffic Regulations \***  
 Bicyclists must be driven like other vehicles if they are to be taken seriously by motorists.

**Use Hand Signals \***  
 Signal all turns and stops ahead of time. Look over your shoulder for any traffic, then make your intended move only when it is safe to do so.

**Never Ride Against Traffic**  
 Motorist are not looking for bicyclists riding on the wrong side of the street. Ride with traffic to avoid accidents.

**Be Careful at Intersections**  
 The majority of accidents happen at intersections. Proceed with care. Vehicles making turns are particularly dangerous.

**Turning Left - 2 Options**  
 1. AS A VEHICLE: Signal your intentions in advance. Move to the left turning lane, and complete the turn when it is safe.  
 2. AS A PEDESTRIAN: Ride to the far crosswalk, dismount & walk across.

**Keep to the Right**  
 All trail users should keep to the right except when passing or turning left. Move off the trail to the right when stopping. Never block a trail.

Cover photo courtesy of Parks & Trails New York

**ROUTE 1**  
**Chittenango Landing Canal Boat Museum - 717 Lakeport Rd, Chittenango, NY 13037**  
 Amenities available to cyclists:   
 During the 19th and 20th centuries, 96-foot long cargo boats were built and repaired on this site. This National Parks award winning museum tells of the construction of the restored dry docks and the social history of the canal area. It is the only restored dry dock in NYS. The museum also has bikes for rent. Small admission fee.

**ROUTE 2**  
**The Wild Animal Park - 7621 Lakeport Rd, Chittenango, NY 13037**  
 Amenities available to cyclists:   
 The park features live animal shows, a petting zoo, bounce houses and food. Visit and enjoy tigers, bears, a red kangaroo, a zebra, and more. Small admission fee.

**ROUTE 3**  
**The Great Swamp Conservancy - 8375 N Main St, Canastota, NY 13032**  
 Amenities available to cyclists:   
 Frogs and feathers, trees and flowers, can be found at nature's best by walking the bluebird trails at the Great Swamp Conservancy. An outdoor enthusiast's delight is a stroll on the unique 900 foot boardwalk through a flooded forest. Bring your binoculars and visit the Anne Pickard Overlook. This is a 60 acre restored wetland, which is a major resting stop for thousands of migratory birds each spring and fall. 185 species have been identified in the surrounding area. Trails and overlook are open from dawn to dusk. Picnic tables are available. Come enjoy the peace and beauty. Free but special events may have a small admission fee.

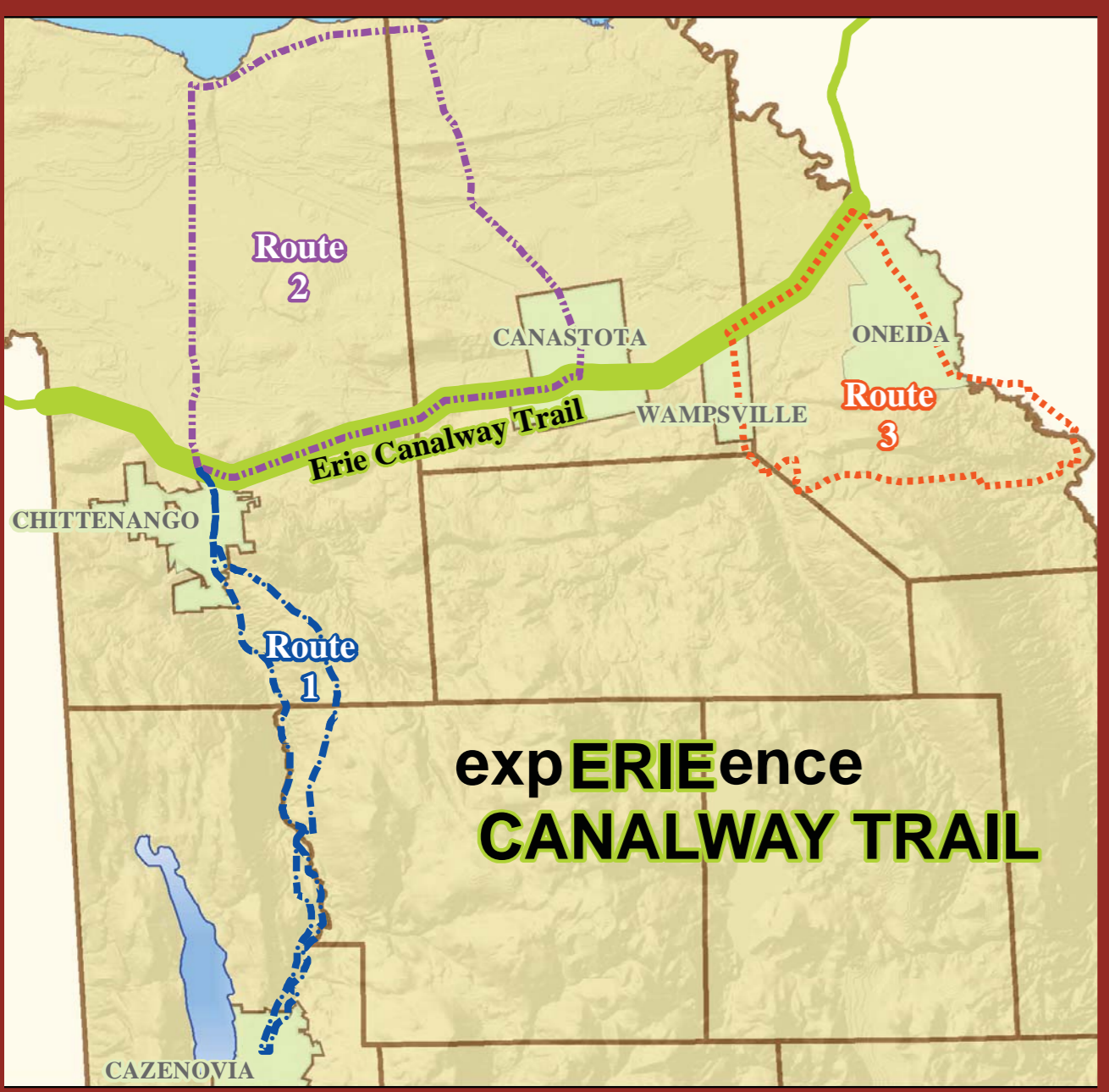
**ROUTE 4**  
**International Boxing Hall of Fame - 360 N Peterboro St, Canastota, NY 13032**  
 Amenities available to cyclists:   
 The International Boxing Hall of Fame chronicles over a century of boxing history, including Canastota's own Carmen Basilio and Billy Backus. Boxing fans can meet boxing legends at the annual induction celebration in early June. Browse the large selection of memorabilia for sale in the gift shop. The Boxing Hall of Fame Induction Weekend of Champions occurs annually in June. Small admission fee.

**ROUTE 5**  
**Canal Town Museum - 122 Canal St, Canastota, NY 13032**  
 Amenities available to cyclists:   
 Housed in one of the many buildings that still exist in Canastota from the original Erie Canal era, this museum is filled with authentic memorabilia as well as exhibits of historical local business. Small admission fee.

**ROUTE 6**  
**The Bee Man Candle Company - 115 S Peterboro St, Canastota, NY 13032**  
 Amenities available to cyclists:   
 Hand Crafted Pure Beeswax and Bayberry Wax Candles. Candle Making Classes available. The Bee Man Candle Company was the official 2012 winner in the National Martha Stewart American Made Awards competition.

**ROUTE 7**  
**Erie Canal Brewing Co - 135 James St, Canastota, NY 13032**  
 Amenities available to cyclists:   
 Home to the Muleskinner Pale Ale, named for the people who would work with the mules as they towed boats down the canal, this small craft brewery opened in 2013 and uses only locally sourced ingredients. A tasting room is set to open in Spring 2014. The brewery is collocated in a building with Zem's Ice Cream - a staple in the community and a must stop in the summer! [www.eriecanalbrewingcompany.com](http://www.eriecanalbrewingcompany.com) • (315) 510-5001

Overall View of all 3 Routes



experience CANALWAY TRAIL



**KEY**

	<b>Restrooms</b>
	<b>Parking</b>
	<b>Information</b>
	<b>Wi-Fi</b>
	<b>Bike Rentals</b>
	<b>Camping with permit</b>