

Lazy Mountain Winter Trail System

Non-motorized winter trail system

- Tread:** Snow - groomed for track skiing 2' - 4' wide
Length: 2 3/4 miles (4.5 kilometers)
Difficulty: Easy to difficult
Activity: Winter – cross-country skiing, snowshoeing, and skijoring
Trailhead: Large parking area; public toilet facilities; picnic tables
Nearest town: Palmer
Manager: MSB Parks and Outdoor Recreation Division (Phone 745-9690)
Volunteer Trail Care Crew: vacant

How to get there

Access to the Lazy Mountain Winter Trail System is located at the south end Huntley Road. From Palmer go east on the Old Glenn Highway, 2 1/2 miles from downtown Palmer take a left on Clark-Wolverine Road, proceed 1/2 mile to a T intersection, take a right on Huntley Road, follow it to the end, take a right on Mountain Trail to the paved trailhead parking lot.

General description

A winter trail system consists of a series of loops built on the lower slope of Lazy Mountain. There are varying levels of difficulty from novice to expert. The upper trails are novice and the lower trails are expert.

For those with a bit more energy, the Lazy Mountain Trail, which is a hiking trail in the summer, can be snow-shoed or hiked depending on the snow conditions.

The trails and trailhead offer beautiful views of the Matanuska and Knik River valleys.

Trail uses

The Lazy Mountain Recreation Area is maintained for non-motorized recreation. The winter trail system is groomed weekly, when snow conditions are favorable, by the MSB Parks and Outdoor Recreation Division for cross-country skiing. Snowshoeing and skijoring are also allowed.

***Take note**

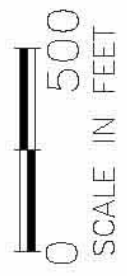
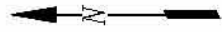
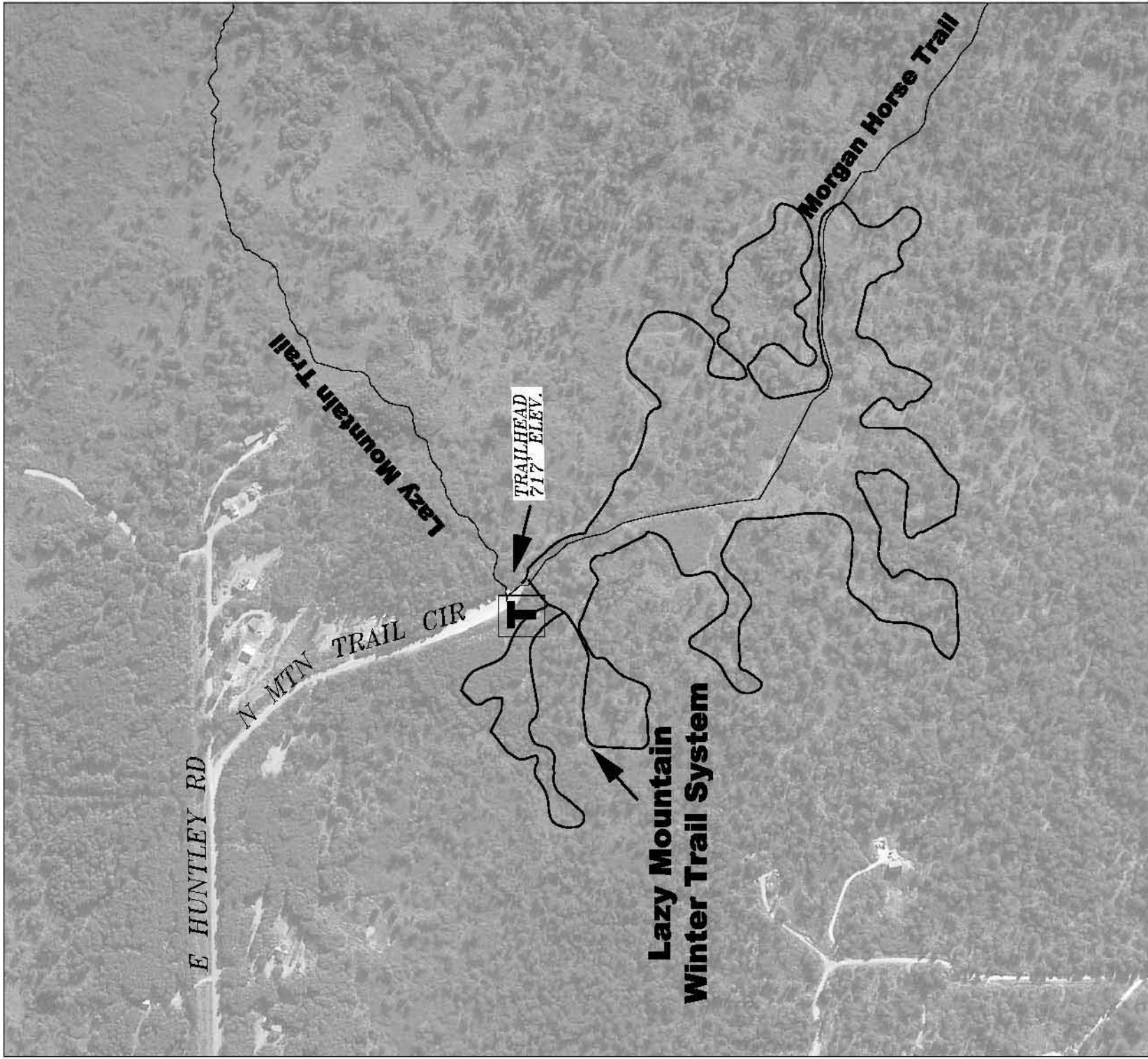
Moose frequent this area in winter. Make your presence known. Keep dogs on leash and/or under your control.

Lazy Mountain Winter Trail



**Matanuska Susitna Borough
Community Development Department
350 E. Dahlia Avenue
Palmer, Alaska 99645**

**(907) 745-9631
www.matsugov.us**



LEGEND

T Trailhead