

Outer Banks Event Site Public Meeting



Photos above from outerbanks.com/outerbanking & outerbanks.com



Presented by



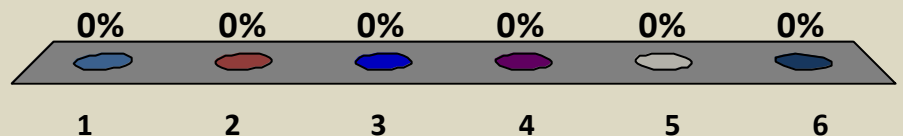
August 26, 2013

Project Process

- Data collection and base mapping
- Site visit and planning worksession
- Alternatives development and refinement
- Public meeting #1
- Final plan
- Public meeting #2

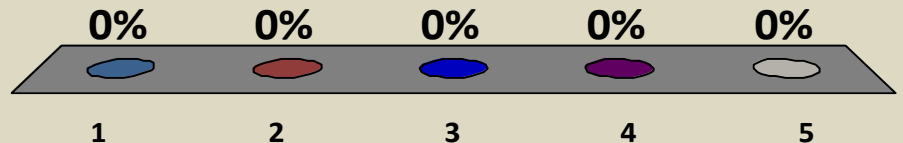
About you...

1. Year-round resident
2. Seasonal resident
3. Seasonal visitor
4. Business owner
5. Recreational group
6. Other



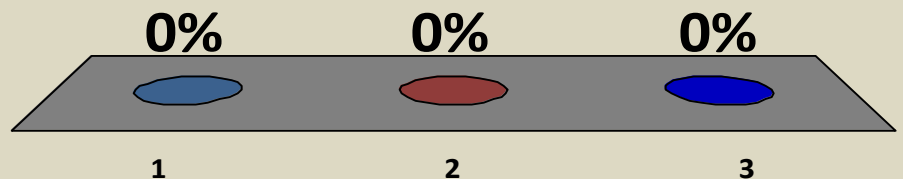
Have you visited the Outer Banks Event Site for...

1. 1st Outer Banks Seafood Festival
2. Windmill Point Art Fair
3. Children at Play Outdoor Movie Series
4. Town of Nags Head 50th Anniversary Carnival
5. Other



Would you visit the Outer Banks Event Site for additional, year-round uses?

1. Yes
2. No
3. Maybe



Overriding Mission

- Promote overnight visitation

Programming Ideas

- *Enhance current event uses*
- *Year-round event uses*
- *Restrooms*
- *Park amenities and open space*
- *Parking*
- *Entry and circulation (buses)*
- *Boardwalk/pier*
- *Amphitheater*



Site Development Considerations

- Long views from highway
- Visual separation from Route 158
- Flood elevation
- Wetlands and buffers
- Drainage and stormwater (existing pipe/inlet infrastructure)
- Septic disposal (re-activate/expand existing)
- Driveway access and slope
- Existing easements (water line, Sound access)
- Existing utilities and renewables



Site Development Considerations cont'd

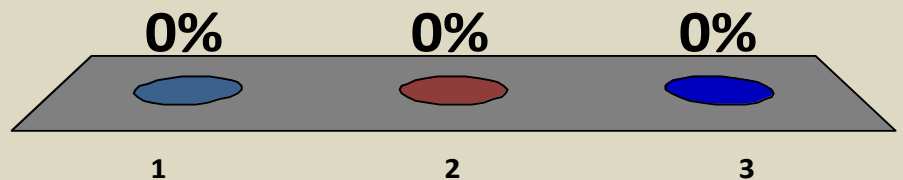
- Shore erosion – restoration opportunity
- Permitting/implementation timing related to events
- Kite board and windsurf use
- Relationship to Festival Park
- Town's boardwalk plans
- Town plan for shared use path – east side of road
- Relationship to Town public access site



Outer Banks Event Site

A system of trails/paths would complement the Outer Banks Event Site.

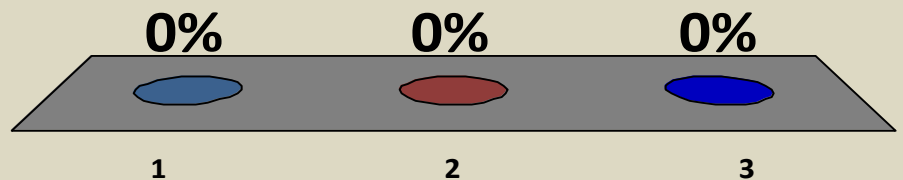
1. Agree
2. Agree somewhat
3. Disagree



Outer Banks Event Site

Improved parking would complement the Outer Banks Event Site.

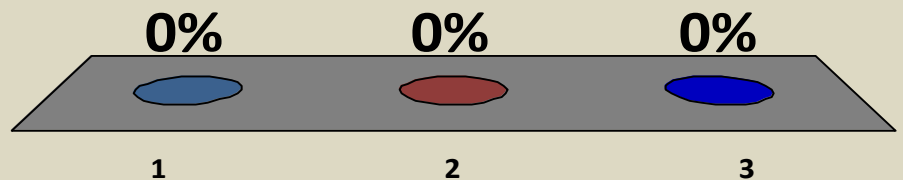
1. Agree
2. Agree somewhat
3. Disagree



Outer Banks Event Site

Public restrooms would complement the Outer Banks Event Site.

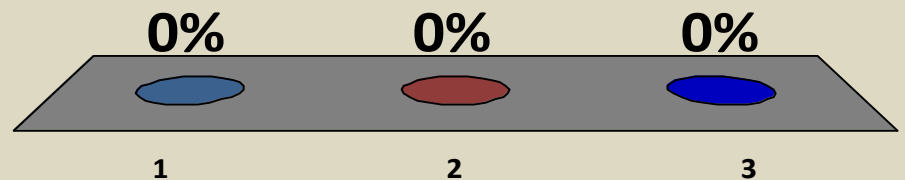
1. Agree
2. Agree somewhat
3. Disagree



Outer Banks Event Site

An amphitheater/town green would complement the Outer Banks Event Site.

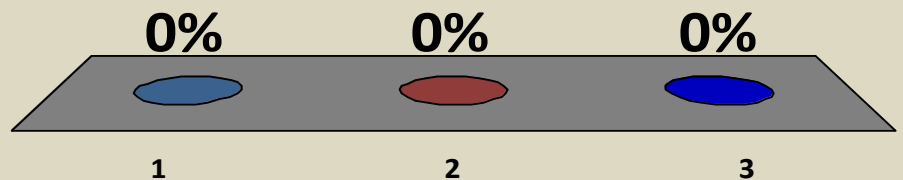
1. Agree
2. Agree somewhat
3. Disagree



Outer Banks Event Site

A sound-side boardwalk would complement the Outer Banks Event Site.

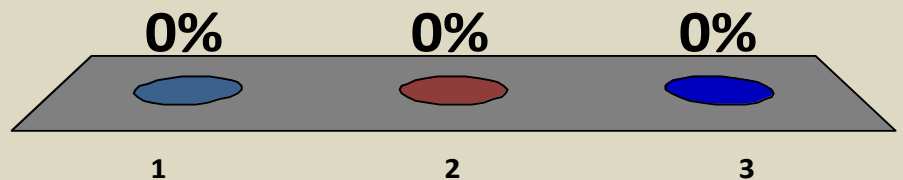
1. Agree
2. Agree somewhat
3. Disagree



Outer Banks Event Site

Landscaping and shade trees would complement the Outer Banks Event Site.

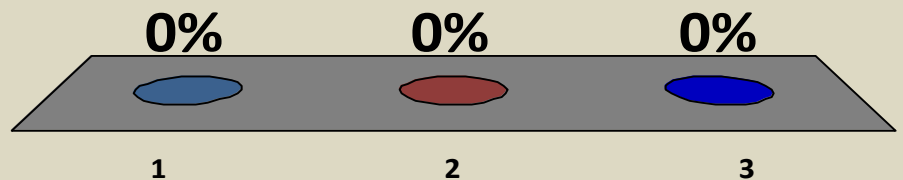
1. Agree
2. Agree somewhat
3. Disagree



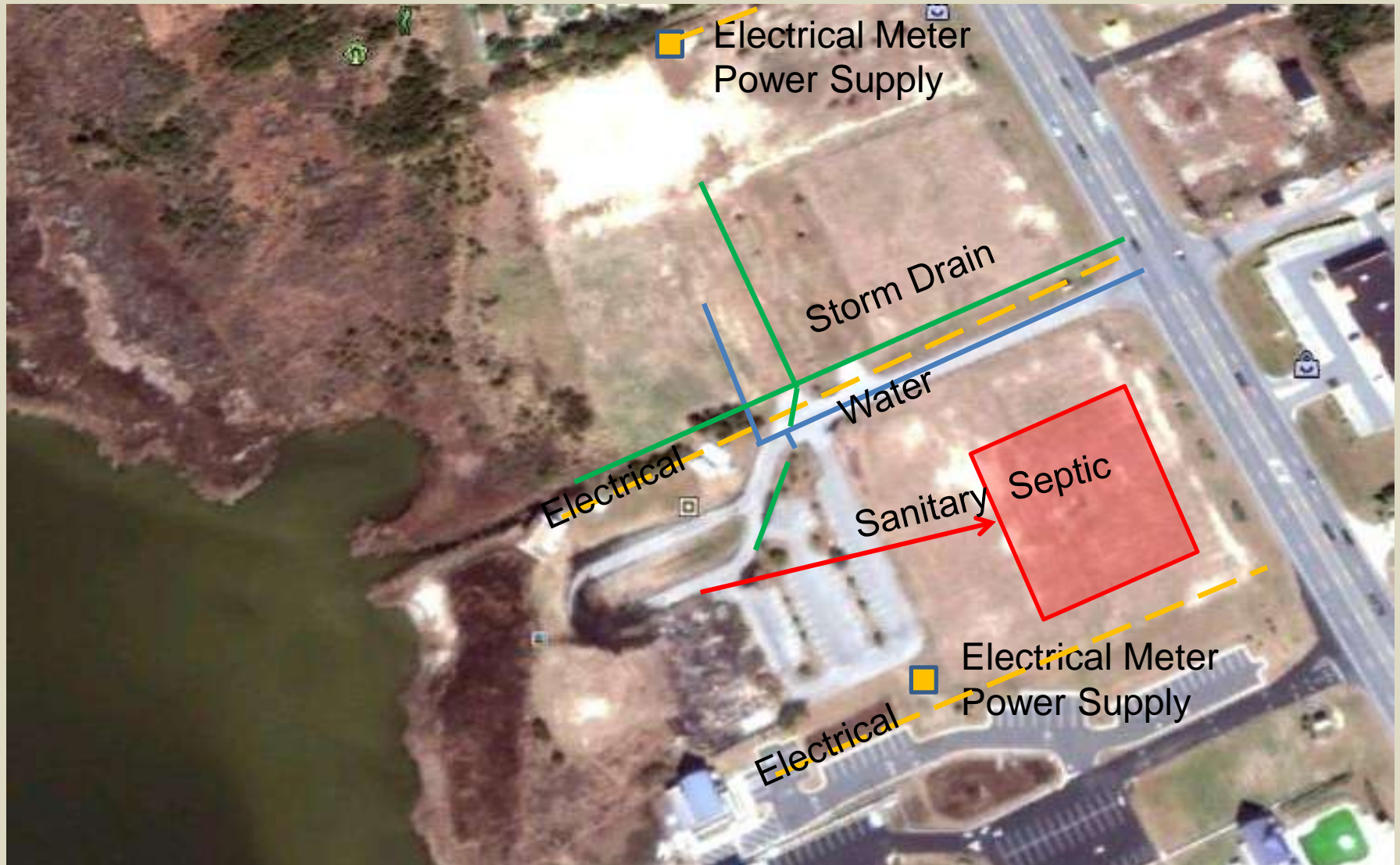
Outer Banks Event Site

Shade structures would complement the Outer Banks Event Site.

1. Agree
2. Agree somewhat
3. Disagree



Existing Utilities



Recurrent Framework



Outer Banks Event Site

Alternative 1



Birdseye Looking NE

Event Area	2.9 ac
Amphitheater	1 ac
Permanent Parking	85 spaces
Temporary Parking	240 spaces
Walks and Pathway	4500 lin.ft.
Boardwalk	1260 lin.ft.



Elevation Main Entry Drive

Outer Banks Event Site

Alternative 2



Birdseye Looking NE

Event Area	3.5 ac.
Amphitheater	1.4 ac.
Permanent Parking	130 spaces
Temporary Parking	160 spaces
Walks and Pathway	5000 lin. ft.
Boardwalk	1150 lin. ft.



North Entrance / Service Drive

Outer Banks Event Site

Alternative 3



Birdseye Looking NE

Event Area	3.8 ac
Amphitheater	.7 ac
Permanent Parking	85 spaces
Temporary Parking	160 spaces
Walks and Pathway	4560 lin.ft.
Boardwalk	2010 lin. ft.



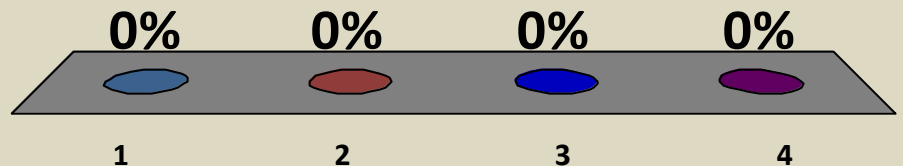
Section A-A



Section B-B

Which alternative do you prefer?

1. Alternative 1
2. Alternative 2
3. Alternative 3
4. None of the alternatives



Opportunity - Flexible Event Space

EVENTS

- Arts Night
- Seafood Festival
- Movie Night
- Farmers Market
- Taste of the Beach
- Concerts



Opportunity - Improved Property Edge

GATEWAY


- Southern end of RT 158
- Outer Banks Orientation
- Public Facilities
- Improved visual quality along 158

OPENSOURCE

- View to the Sound
- Town Green
- Multi-purpose uses



Opportunity - Amphitheater



Boston
Esplanade



View looking SE



Manteo Festival Park



Duck Town Green

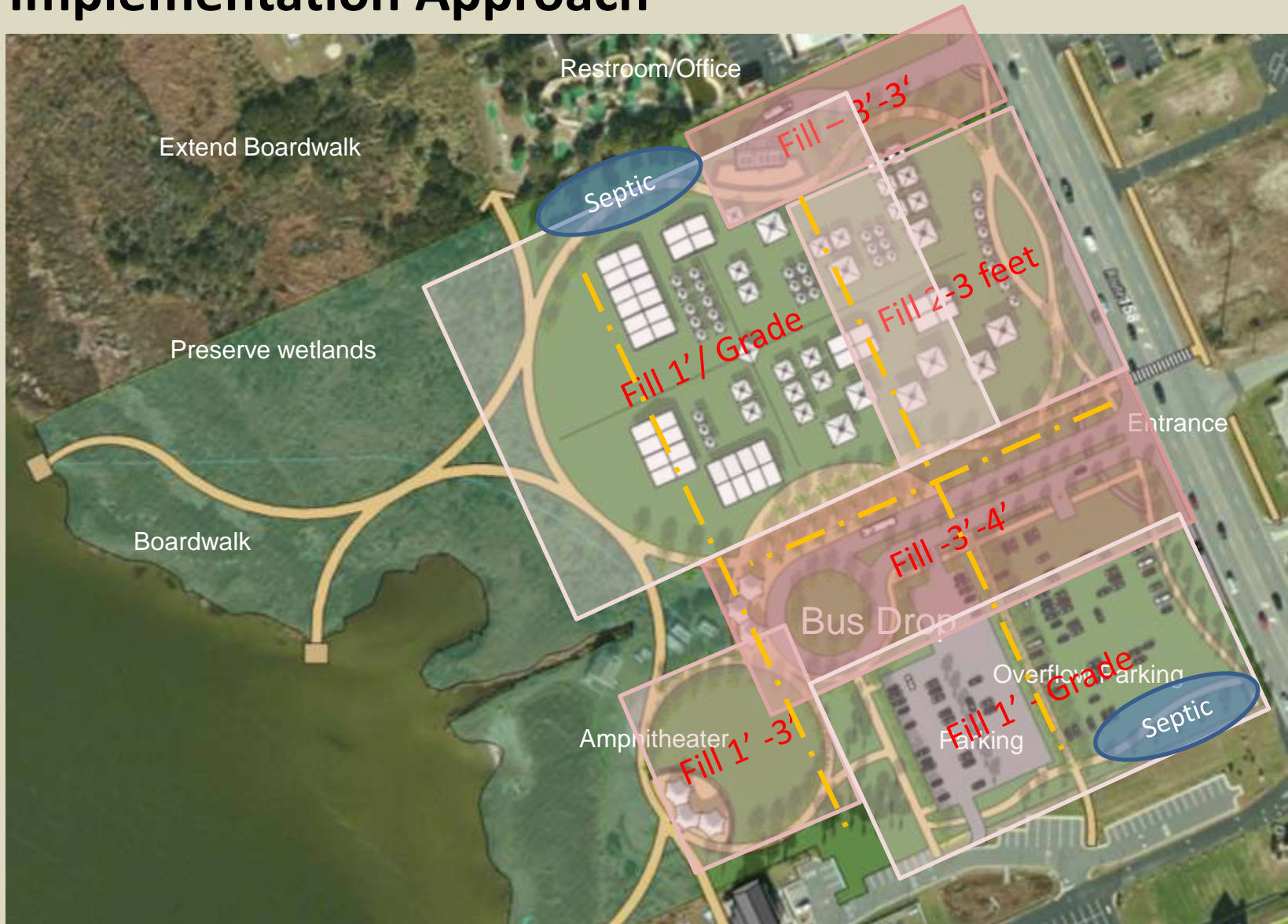


Opportunity - Recreational Uses

- **Kite Boarding**
- **Kayaking**
- **Turf Play**
- **Children's Play Area**
- **Waterfront Botanical Garden**
- **Passive Park**
- **Picnics**
- **Public Art**



Implementation Approach



Outer Banks Event Site

