

Map ID
Direction
Distance
Elevation

MAP FINDINGS

Site

Database(s)

EDR ID Number
EPA ID Number

TRUCK & TRAILER USA SPILL (Continued)

U004146691

Pct Discharge Combined With: Not reported
Cleanup Required: R - CLEANUP REQUIRED
Discharge Cleanup Status: SRCR - SRCR COMPLETE
Disch Cleanup Status Date: 03/19/2001
Cleanup Work Status: COMPLETED
Information Source: D - DISCHARGE NOTIFICATION
Other Source Description: FUEL TRUCK SPILL
Elig Indicator: I - INELIGIBLE
Site Manager: ROMERO_R
Site Mgr End Date: 03/19/2001
Tank Office: PCLP50 - PALM BEACH CNTY ENVIR
Contaminated Drinking Wells: Not reported
Contaminated Monitoring Well: Not reported
Contaminated Soil: Yes
Contaminated Surface Water: Yes
Contaminated Ground Water: Yes
Pollutant: B - Unleaded Gas
Pollutant Other Description: Not reported
Gallons Discharged: 6000

Task Information:
District: SED
Facility ID: 9801708
Facility Status: CLOSED
Facility Type: Q - Emergency Response Spill Site -
County: PALM BEACH
County ID: 50
Cleanup Eligibility Status: I
Source Effective Date: 03-19-2001
Discharge Date: 01-20-1997
Cleanup Required: R - CLEANUP REQUIRED
Discharge Cleanup Status: SRCR - SRCR COMPLETE
Disch Cleanup Status Date: 03-19-2001
SRC Action Type: SRCR - SITE REHABILITATION COMPLETION REPORT
SRC Submit Date: 01-24-2001
SRC Review Date: 03-02-2001
SRC Completion Status: A - APPROVED
SRC Issue Date: 03-19-2001
SRC Comment: Not reported
Cleanup Work Status: COMPLETED
Site Mgr: ROMERO_R
Site Mgr End Date: 03-19-2001
Tank Office: PCLP50 - Palm Beach County
SR Task ID: Not reported
SR Cleanup Responsible: -
SR Funding Eligibility Type: -
SR Actual Cost: Not reported
SR Completion Date: Not reported
SR Payment Date: Not reported
SR Oral Date: Not reported
SR Written Date: Not reported
SR Soil Removal: Not reported
SR Free Product Removal: Not reported
SR Soil Tonnage Removed: Not reported
SR Soil Treatment: Not reported
SR Other Treatment: Not reported
SR Alternate Proc Received Date: Not reported
SR Alternate Procedure Status: Not reported

Map ID
Direction
Distance
Elevation

MAP FINDINGS

Site

Database(s)

EDR ID Number
EPA ID Number

TRUCK & TRAILER USA SPILL (Continued)

U004146691

SR Alternate Procedure Status Date: Not reported
SR Alternate Procedure Comments: Not reported
SA Task ID: 67104
SA Cleanup Responsible: -
SA Funding Eligibility Type: -
SA Actual Cost: Not reported
SA Completion Date: Not reported
SA Payment Date: Not reported
RAP Task ID: Not reported
RAP Cleanup Responsible ID: -
RAP Funding Eligibility Type: -
RAP Actual Cost: Not reported
RAP Completion Date: Not reported
RAP Payment Date: Not reported
RAP Last Order Approved: Not reported
RA Task ID: 62309
RA Cleanup Responsible: RP - RESPONSIBLE PARTY
RA Funding Eligibility Type: -
RA Years to Complete: 0
RA Actual Cost: Not reported

Click here for Florida Oculus:

TANKS:

Facility ID: 9801708
Facility Phone: Not reported
Facility Status: CLOSED
Facility Type: Q
Type Description: Emergency Response Spill Site
Dep Co: P
Lat/Lon Deg Min Sec: Not reported

E36 HAGER PROPERTY
SE 4605 SOUTHERN BLVD
< 1/8 WEST PALM BEACH, FL 33415
0.041 mi.
214 ft. Site 8 of 8 in cluster E

UST U003111038
N/A

Relative:
Lower

UST:

Facility Id: 9600919
Facility Status: CLOSED
Type Description: Fuel user/Non-retail
Facility Phone: Not reported
Region: STATE
Positioning Method: AGPS
Lat/Long (dms): 26 40 40 / 80 6 50

Actual:
16 ft.

Owner Records Not Found for this facility id:

Tank Info:

Tank Id: 1
Status: Removed
Status Date: 01-DEC-1994
Install Date: Not reported
Substance: Unknown/Not reported
Content Description: Unknown/Not Reported
Gallons: 4000
Vessel Indicator: TANK

Map ID
Direction
Distance
Elevation

MAP FINDINGS

Site

Database(s)

EDR ID Number
EPA ID Number

HAGER PROPERTY (Continued)

U003111038

Tank Location: UNDERGROUND
DEP Contractor: P

Tank Id: 2
Status: Removed
Status Date: 01-DEC-1994
Install Date: Not reported
Substance: Unknown/Not reported
Content Description: Unknown/Not Reported
Gallons: 4000
Vessel Indicator: TANK
Tank Location: UNDERGROUND
DEP Contractor: P

Tank Id: 3
Status: Closed in place
Status Date: 01-DEC-1994
Install Date: Not reported
Substance: Unknown/Not reported
Content Description: Unknown/Not Reported
Gallons: 4000
Vessel Indicator: TANK
Tank Location: UNDERGROUND
DEP Contractor: P

Tank Id: 4
Status: Removed
Status Date: 01-DEC-1994
Install Date: Not reported
Substance: Unknown/Not reported
Content Description: Unknown/Not Reported
Gallons: 1000
Vessel Indicator: TANK
Tank Location: UNDERGROUND
DEP Contractor: P

Tank Id: 5
Status: Removed
Status Date: 01-DEC-1994
Install Date: Not reported
Substance: Unknown/Not reported
Content Description: Unknown/Not Reported
Gallons: 1000
Vessel Indicator: TANK
Tank Location: UNDERGROUND
DEP Contractor: P

[Click here for Florida Oculus:](#)

Map ID
Direction
Distance
Elevation

MAP FINDINGS

Site

Database(s)

EDR ID Number
EPA ID Number

I37
SE
< 1/8
0.043 mi.
229 ft.

HOFFMAN GRAPHICS
4645 A SOUTHERN BLVD
WEST PALM BEACH, FL 33415

RCRA NonGen / NLR 1004682955
FINDS FLD982132748
ECHO

Site 2 of 6 in cluster I

Relative:
Lower

RCRA NonGen / NLR:

Actual:
16 ft.

Date form received by agency: 08/11/2010
Facility name: HOFFMAN GRAPHICS
Facility address: 4645 A SOUTHERN BLVD
WEST PALM BEACH, FL 33415
EPA ID: FLD982132748
Mailing address: A SOUTHERN BLVD
WEST PALM BEACH, FL 33415
Contact: JAMES W WELSH
Contact address: A SOUTHERN BLVD
WEST PALM BEACH, FL 33415
Contact country: US
Contact telephone: (561) 684-8499
Contact email: Not reported
EPA Region: 04
Classification: Non-Generator
Description: Handler: Non-Generators do not presently generate hazardous waste

Owner/Operator Summary:

Owner/operator name: PENNY SPICER
Owner/operator address: 124 LINDY LN UNIT A
WEST PALM BEACH, FL 33406
Owner/operator country: US
Owner/operator telephone: Not reported
Legal status: Private
Owner/Operator Type: Owner
Owner/Op start date: 02/16/1998
Owner/Op end date: Not reported

Handler Activities Summary:

U.S. importer of hazardous waste: No
Mixed waste (haz. and radioactive): No
Recycler of hazardous waste: No
Transporter of hazardous waste: No
Treater, storer or disposer of HW: No
Underground injection activity: No
On-site burner exemption: No
Furnace exemption: No
Used oil fuel burner: No
Used oil processor: No
User oil refiner: No
Used oil fuel marketer to burner: No
Used oil Specification marketer: No
Used oil transfer facility: No
Used oil transporter: No

Historical Generators:

Date form received by agency: 02/16/1998
Site name: HOFFMAN GRAPHICS
Classification: Conditionally Exempt Small Quantity Generator
Waste code: D001

Map ID
 Direction
 Distance
 Elevation

MAP FINDINGS

Site

Database(s)

EDR ID Number
 EPA ID Number

HOFFMAN GRAPHICS (Continued)

1004682955

- . Waste name: IGNITABLE WASTE

- . Waste code: F003
- . Waste name: THE FOLLOWING SPENT NONHALOGENATED SOLVENTS: XYLENE, ACETONE, ETHYL ACETATE, ETHYL BENZENE, ETHYL ETHER, METHYL ISOBUTYL KETONE, N-BUTYL ALCOHOL, CYCLOHEXANONE, AND METHANOL; ALL SPENT SOLVENT MIXTURES/BLENDS CONTAINING, BEFORE USE, ONLY THE ABOVE SPENT NONHALOGENATED SOLVENTS; AND ALL SPENT SOLVENT MIXTURES/BLENDS CONTAINING, BEFORE USE, ONE OR MORE OF THE ABOVE NONHALOGENATED SOLVENTS, AND A TOTAL OF TEN PERCENT OR MORE (BY VOLUME) OF ONE OR MORE OF THOSE SOLVENTS LISTED IN F001, F002, F004, AND F005; AND STILL BOTTOMS FROM THE RECOVERY OF THESE SPENT SOLVENTS AND SPENT SOLVENT MIXTURES.

- . Waste code: F005
- . Waste name: THE FOLLOWING SPENT NONHALOGENATED SOLVENTS: TOLUENE, METHYL ETHYL KETONE, CARBON DISULFIDE, ISOBUTANOL, PYRIDINE, BENZENE, 2-ETHOXYETHANOL, AND 2-NITROPROPANE; ALL SPENT SOLVENT MIXTURES/BLENDS CONTAINING, BEFORE USE, A TOTAL OF TEN PERCENT OR MORE (BY VOLUME) OF ONE OR MORE OF THE ABOVE NONHALOGENATED SOLVENTS OR THOSE SOLVENTS LISTED IN F001, F002, OR F004; AND STILL BOTTOMS FROM THE RECOVERY OF THESE SPENT SOLVENTS AND SPENT SOLVENT MIXTURES.

- Violation Status: No violations found

FINDS:

Registry ID: 110005271981

Environmental Interest/Information System

RCRAInfo is a national information system that supports the Resource Conservation and Recovery Act (RCRA) program through the tracking of events and activities related to facilities that generate, transport, and treat, store, or dispose of hazardous waste. RCRAInfo allows RCRA program staff to track the notification, permit, compliance, and corrective action activities required under RCRA.

Florida Environmental System Today Application (FIESTA) Data Maintenance (FDM) system maintains entity, environmental interest and affiliation data for the State of Florida.

ECHO:

Envid: 1004682955
 Registry ID: 110005271981
 DFR URL: http://echo.epa.gov/detailed_facility_report?fid=110005271981

C38
SSW
 < 1/8
 0.045 mi.
 238 ft.

R&R TOOL SPILL SITE
5115 SOUTHERN BLVD
WEST PALM BEACH, FL 33415
 Site 3 of 7 in cluster C

LUST **U004146952**
TANKS **N/A**
CLEANUP SITES
DWM CONTAM
Financial Assurance

Relative:
Higher

LUST:
 Region: STATE
 Facility Id: 9805082
 Facility Status: CLOSED
 Facility Type: X - Contamination Site

Actual:
 17 ft.

Map ID
Direction
Distance
Elevation

MAP FINDINGS

Site

Database(s)

EDR ID Number
EPA ID Number

R&R TOOL SPILL SITE (Continued)

U004146952

Facility Phone: (954)777-4286
Facility Cleanup Rank: 1559
District: Southeast District
Lat/Long (dms): 26 40 41.7252 / 80 7 19.8837
Section: Not reported
Township: Not reported
Range: Not reported
Feature: Not reported
Method: Not reported
Datum: Not reported
Score: 49
Score Effective Date: 03/27/2009
Score When Ranked: 64
Operator: AMY SIRMANS
Name Update: Not reported
Address Update: Not reported

Petroleum Cleanup PCT Facility Score:

Facility Cleanup Status: VCCR - VERIFIED CONTAMINATION - CLEANUP REQUIRED
Contact: MICHAEL PENNETTI
Contact Company: FL DEPT OF TRANSPORTATION DIST 4
Contact Address: 3400 W COMMERCIAL BLVD
Contact City/State/Zip: FORT LAUDERDALE, FL 33309
Phone: (954)777-4313
Bad Address Ind: N
State: FL
Zip: 33415
Score: 49
Score Effective Date: 27-MAR-09
Related Party ID: 24716
Primary RP Role: ACCOUNT OWNER
RP Begin Date: 08/27/2002
RP Zip: 3421
RP Extension: Not reported

Discharge Cleanup Summary:

Discharge Date: 06/28/2000
PCT Discharge Combined: Not reported
Cleanup Required: R - CLEANUP REQUIRED
Discharge Cleanup Status: VCCR - VERIFIED CONTAMINATION, CLEANUP REQUIRED
Disch Cleanup Status Date: 08/27/2002
Cleanup Work Status: INACTIVE
Information Source: D - DISCHARGE NOTIFICATION
Other Source Description: ROADWAY CONSTRUCTION!
Eligibility Indicator: I - INELIGIBLE
Site Manager: Not reported
Site Mgr End Date: Not reported
Tank Office: -

Task Information:

District: SED
Facility ID: 9805082
Facility Status: CLOSED
Facility Type: X - Contamination Site -
County: PALM BEACH
County ID: 50
Cleanup Eligibility Status: I
Source Effective Date: Not reported

Map ID
Direction
Distance
Elevation

MAP FINDINGS

Site

Database(s)

EDR ID Number
EPA ID Number

R&R TOOL SPILL SITE (Continued)

U004146952

Discharge Date: 06-28-2000
Cleanup Required: R - CLEANUP REQUIRED
Discharge Cleanup Status: VCCR - VERIFIED CONTAMINATION, CLEANUP REQUIRED
Disch Cleanup Status Date: 08-27-2002
SRC Action Type: -
SRC Submit Date: Not reported
SRC Review Date: Not reported
SRC Completion Status: -
SRC Issue Date: Not reported
SRC Comment: Not reported
Cleanup Work Status: INACTIVE
Site Mgr: Not reported
Site Mgr End Date: Not reported
Tank Office: -
SR Task ID: Not reported
SR Cleanup Responsible: -
SR Funding Eligibility Type: -
SR Actual Cost: Not reported
SR Completion Date: Not reported
SR Payment Date: Not reported
SR Oral Date: Not reported
SR Written Date: Not reported
SR Soil Removal: Not reported
SR Free Product Removal: Not reported
SR Soil Tonnage Removed: Not reported
SR Soil Treatment: Not reported
SR Other Treatment: Not reported
SR Alternate Proc Received Date: Not reported
SR Alternate Procedure Status: Not reported
SR Alternate Procedure Status Date: Not reported
SR Alternate Procedure Comments: Not reported
SA Task ID: Not reported
SA Cleanup Responsible: -
SA Funding Eligibility Type: -
SA Actual Cost: Not reported
SA Completion Date: Not reported
SA Payment Date: Not reported
RAP Task ID: Not reported
RAP Cleanup Responsible ID: -
RAP Funding Eligibility Type: -
RAP Actual Cost: Not reported
RAP Completion Date: Not reported
RAP Payment Date: Not reported
RAP Last Order Approved: Not reported
RA Task ID: Not reported
RA Cleanup Responsible: -
RA Funding Eligibility Type: -
RA Years to Complete: Not reported
RA Actual Cost: Not reported

[Click here for Florida Oculus:](#)

TANKS:

Facility ID: 9805082
Facility Phone: (954) 777-4286
Facility Status: CLOSED
Facility Type: X

Map ID
Direction
Distance
Elevation

MAP FINDINGS

Site

Database(s)

EDR ID Number
EPA ID Number

R&R TOOL SPILL SITE (Continued)

U004146952

Type Description: Contamination Site
Dep Co: P
Lat/Lon Deg Min Sec: Not reported

CLEANUP SITES:

DEP Cleanup Site Key: 46790727
Source Database Name: Storage Tank Contamination Monitoring
Source Database Id: 9805082
CPAC Program Area Id: TK
CLLC Cleanup Category Key: PETRO
RSC2 Remediation Status Key: PENDING
Data Load Date: 11/28/2016
OC3 Office Id: SED
Physical Address Line 2: Not reported
OIC Object Of Interest Id: FACIL
PC2 Proximity Id: CENTR
Calc Coordinates Accuracy Level Id: 4
CMC2 Coordinate Method Id: Digital Aerial Photography With Ground Control
DC4 Datum Id: High Accuracy Reference Network
VSC1 Verification Status: REVIEWED
Collect Username: THORNTON_A
Collect Date: 03/24/2005
Collect Affiliation: DEPARTMENT OF ENVIRONMENTAL PROTECTION
Map Source: 1999 doqs
Map Source Scale: 2999
Interpolation Scale: Not reported
Verifier Username: THORNTON_A
Verifier Affiliation: DEPARTMENT OF ENVIRONMENTAL PROTECTION
Verification Date: 03/24/2005
Verified Coordinate Method Id: Digital Aerial Photography With Ground Control
Source Database Name Code: STCM
CMC2 Coordinate Method ID Code: DPHO
DC4 Datum ID Code: HARN
Verified Coordinate Method ID Code: DPHO
Comments: Not reported
Latitude/Longitude (deg/min/sec): 26 40 41.7252 / 19.8837 80 7

DWM CONTAM:

Program Site Id: 9805082
Lat DD: 26
Lat MM: 40
Lat SS: 41.7252
Long DD: 80
Long MM: 7
Long SS: 19.8837
Office/ District: PCLP50
Program Area: Petroleum
Offsite Contamination: N
Project Manager: Not reported
Priority Score: 49
Remediation Status: WAITING
Date Known Offsite: Not reported
Datum: HARN
Method: DPHO
Program Eligible: Not reported
Ineligible: Yes

Map ID
 Direction
 Distance
 Elevation

MAP FINDINGS

Site

Database(s)

EDR ID Number
 EPA ID Number

R&R TOOL SPILL SITE (Continued)

U004146952

FL Financial Assurance 3:

Region: 3
 Facility ID: 9805082
 Facility Phone: (954) 777-4286
 Facility Status: CLOSED
 Facility Type: X
 Type Description: Contamination Site
 DEP CO: P
 Financial Responsibility: NONE
 Insurance Company: Not reported
 Effective Date: Not reported
 Expire Date: Not reported
 Owner ID: 24716
 Owner Name: FL DEPT OF TRANSPORTATION DIST 4
 Owner Address: 3400 W COMMERCIAL BLVD
 Owner Address2: ATTN:MICHAEL PENNETTI (DIST FLEET ADM)
 Owner City,St,Zip: FORT LAUDERDALE, FL 33309
 Contact: MICHAEL PENNETTI
 Resp Party Phone: (954) 777-4313

C39
South
< 1/8
0.045 mi.
238 ft.

SHELL-HIGHLANDERS OIL CO
5041 SOUTHERN BLVD
WEST PALM BEACH, FL 33415

Site 4 of 7 in cluster C

LUST **U001366318**
UST **N/A**
Financial Assurance

Relative:
Higher

LUST:

Region: STATE
 Facility Id: 8514693
 Facility Status: CLOSED
 Facility Type: A - Retail Station
 Facility Phone: (561)686-3589
 Facility Cleanup Rank: 307
 District: Southeast District
 Lat/Long (dms): 26 40 41.98 / 80 7 13.94
 Section: 035
 Township: 43S
 Range: 42E
 Feature: Not reported
 Method: AGPS
 Datum: 0
 Score: 49
 Score Effective Date: 08/06/2008
 Score When Ranked: 81
 Operator: IJAZ QUAMAR
 Name Update: 03/10/1997
 Address Update: 06/26/2002

Actual:
17 ft.

Discharge Cleanup Summary:

Discharge Date: 02/28/1991
 PCT Discharge Combined: Not reported
 Cleanup Required: R - CLEANUP REQUIRED
 Discharge Cleanup Status: NFA - NFA COMPLETE
 Disch Cleanup Status Date: 04/10/2013
 Cleanup Work Status: COMPLETED
 Information Source: D - DISCHARGE NOTIFICATION
 Other Source Description: Not reported
 Eligibility Indicator: E - ELIGIBLE

Map ID
Direction
Distance
Elevation

MAP FINDINGS

Site

Database(s)

EDR ID Number
EPA ID Number

SHELL-HIGHLANDERS OIL CO (Continued)

U001366318

Site Manager: COOK_JM
Site Mgr End Date: 04/10/2013
Tank Office: PCLP50 - PALM BEACH CNTY ENVIRONMENTAL RESOURCES MGMT

Petroleum Cleanup Program Eligibility:
Facility ID: 8514693
Discharge Date: 28-FEB-91
Pct Discharge Combined With: Not reported
Cleanup Required: R - CLEANUP REQUIRED
Discharge Cleanup Status: NFA - NFA COMPLETE
Disch Cleanup Status Date: 04/10/2013
Cleanup Work Status: COMPLETED
Information Source: D - DISCHARGE NOTIFICATION
Other Source Description: Not reported
Application Received Date: 03-NOV-94
Cleanup Program: P - PETROLEUM LIABILITY AND RESTORATION INSURANCE PROGRAM
Eligibility Status: 14-OCT-96
Elig Status Date: 14-OCT-96
Letter Of Intent Date: 10/07/1996
Redetermined: No
Inspection Date: 04/16/1991
Site Manager: COOK_JM
Site Mgr End Date: 04/10/2013
Tank Office: PCLP50 - PALM BEACH CNTY ENVIRONMENTAL RESOURCES MGMT
Deductible Amount: 5500
Deductible Paid To Date: 5500
Co-Pay Amount: 0
Co-Pay Paid To Date: 0
Cap Amount: 1200000

Contaminated Media:
Discharge Date: 02/28/1991
Pct Discharge Combined With: Not reported
Cleanup Required: R - CLEANUP REQUIRED
Discharge Cleanup Status: NFA - NFA COMPLETE
Disch Cleanup Status Date: 04/10/2013
Cleanup Work Status: COMPLETED
Information Source: D - DISCHARGE NOTIFICATION
Other Source Description: Not reported
Elig Indicator: E - ELIGIBLE
Site Manager: COOK_JM
Site Mgr End Date: 04/10/2013
Tank Office: PCLP50 - PALM BEACH CNTY ENVIR
Contaminated Drinking Wells: 0
Contaminated Monitoring Well: Yes
Contaminated Soil: Yes
Contaminated Surface Water: No
Contaminated Ground Water: Yes
Pollutant: B - Unleaded Gas
Pollutant Other Description: Not reported
Gallons Discharged: Not reported

Task Information:
District: SED
Facility ID: 8514693
Facility Status: CLOSED
Facility Type: A - Retail Station -
County: PALM BEACH
County ID: 50

Map ID
Direction
Distance
Elevation

MAP FINDINGS

Site

Database(s)

EDR ID Number
EPA ID Number

SHELL-HIGHLANDERS OIL CO (Continued)

U001366318

Cleanup Eligibility Status: E
Source Effective Date: 10-09-2012
Discharge Date: 02-28-1991
Cleanup Required: R - CLEANUP REQUIRED
Discharge Cleanup Status: NFA - NFA COMPLETE
Disch Cleanup Status Date: 04-10-2013
SRC Action Type: NFA - NO FURTHER ACTION
SRC Submit Date: 09-14-2012
SRC Review Date: 10-09-2012
SRC Completion Status: A - APPROVED
SRC Issue Date: 04-10-2013
SRC Comment: Not reported
Cleanup Work Status: COMPLETED
Site Mgr: COOK_JM
Site Mgr End Date: 04-10-2013
Tank Office: PCLP50 - Palm Beach County
SR Task ID: 91073
SR Cleanup Responsible: -
SR Funding Eligibility Type: -
SR Actual Cost: Not reported
SR Completion Date: Not reported
SR Payment Date: Not reported
SR Oral Date: Not reported
SR Written Date: Not reported
SR Soil Removal: Y
SR Free Product Removal: Not reported
SR Soil Tonnage Removed: 730
SR Soil Treatment: Not reported
SR Other Treatment: 2400 GAL GROUNDWATER
SR Alternate Proc Received Date: Not reported
SR Alternate Procedure Status: Not reported
SR Alternate Procedure Status Date: Not reported
SR Alternate Procedure Comments: Not reported
SA Task ID: 37685
SA Cleanup Responsible: -
SA Funding Eligibility Type: -
SA Actual Cost: Not reported
SA Completion Date: 03-22-1994
SA Payment Date: Not reported
RAP Task ID: 37686
RAP Cleanup Responsible ID: RP - RESPONSIBLE PARTY
RAP Funding Eligibility Type: -
RAP Actual Cost: Not reported
RAP Completion Date: 04-20-2000
RAP Payment Date: Not reported
RAP Last Order Approved: 1995-11-06 00:00:00
RA Task ID: 37687
RA Cleanup Responsible: RP - RESPONSIBLE PARTY
RA Funding Eligibility Type: SCR - PRIORITY SCORE ORDER
RA Years to Complete: 0
RA Actual Cost: Not reported

[Click here for Florida Oculus:](#)

UST:

Facility Id: 8514693
Facility Status: CLOSED

Map ID
Direction
Distance
Elevation

MAP FINDINGS

Site

Database(s)

EDR ID Number
EPA ID Number

SHELL-HIGHLANDERS OIL CO (Continued)

U001366318

Type Description: Retail Station
Facility Phone: (561) 686-3589
Region: STATE
Positioning Method: AGPS
Lat/Long (dms): 26 40 41 / 80 7 16

Owner:

Owner Id: 24645
Owner Name: MOTIVA ENTERPRISES LLC - *** USE STCM 55998 ***
Owner Address: 650 S NORTH LAKE BLVD #450
Owner Address 2: ATTN: MANUEL A PATRON
Owner City,St,Zip: ALTAMONTE SPRINGS, FL 32701
Owner Contact: MANUEL A PATRON
Owner Phone: (800) 436-4084

Tank Info:

Tank Id: 1
Status: Removed
Status Date: 31-MAR-1991
Install Date: 01-APR-1983
Substance: Unleaded gas
Content Description: Unleaded Gas
Gallons: 10000
Vessel Indicator: TANK
Tank Location: UNDERGROUND
DEP Contractor: P

Tank Id: 2
Status: Removed
Status Date: 31-MAR-1991
Install Date: 01-APR-1983
Substance: Unleaded gas
Content Description: Unleaded Gas
Gallons: 10000
Vessel Indicator: TANK
Tank Location: UNDERGROUND
DEP Contractor: P

Tank Id: 3
Status: Removed
Status Date: 31-MAR-1991
Install Date: 01-APR-1983
Substance: Leaded gas
Content Description: Leaded Gas
Gallons: 10000
Vessel Indicator: TANK
Tank Location: UNDERGROUND
DEP Contractor: P

Tank Id: 4
Status: Removed
Status Date: 26-JUN-2002
Install Date: 01-APR-1991
Substance: Unleaded gas
Content Description: Unleaded Gas
Gallons: 10000
Vessel Indicator: TANK

Map ID
Direction
Distance
Elevation

MAP FINDINGS

Site

Database(s)

EDR ID Number
EPA ID Number

SHELL-HIGHLANDERS OIL CO (Continued)

U001366318

Tank Location: UNDERGROUND
DEP Contractor: P

Tank Id: 5
Status: Removed
Status Date: 26-JUN-2002
Install Date: 01-APR-1991
Substance: Unleaded gas
Content Description: Unleaded Gas
Gallons: 10000
Vessel Indicator: TANK
Tank Location: UNDERGROUND
DEP Contractor: P

Tank Id: 6
Status: Removed
Status Date: 26-JUN-2002
Install Date: 01-APR-1991
Substance: Unleaded gas
Content Description: Unleaded Gas
Gallons: 10000
Vessel Indicator: TANK
Tank Location: UNDERGROUND
DEP Contractor: P

[Click here for Florida Oculus:](#)

FL Financial Assurance 3:

Region: 3
Facility ID: 8514693
Facility Phone: (561) 686-3589
Facility Status: CLOSED
Facility Type: A
Type Description: Retail Station
DEP CO: P
Financial Responsibility: SELF-INSURANCE - LETTER FROM CHIEF FINANCIAL OFFIC
Insurance Company: Not reported
Effective Date: Not reported
Expire Date: Not reported
Owner ID: 24645
Owner Name: MOTIVA ENTERPRISES LLC - *** USE STCM 55998 ***
Owner Address: 650 S NORTH LAKE BLVD #450
Owner Address2: ATTN: MANUEL A PATRON
Owner City,St,Zip: ALTAMONTE SPRINGS, FL 32701
Contact: MANUEL A PATRON
Resp Party Phone: (800) 436-4084

Map ID
Direction
Distance
Elevation

MAP FINDINGS

Site

Database(s)

EDR ID Number
EPA ID Number

C40
South
< 1/8
0.045 mi.
238 ft.

BP OIL CO #02444
5041 SOUTHERN BLVD
WEST PALM BEACH, FL 33415

RCRA-CESQG 1014469824
FINDS FLTMP9102730
ECHO

Site 5 of 7 in cluster C

Relative:
Higher

RCRA-CESQG:

Date form received by agency: 03/14/1991

Facility name: STOP N GO #1408

Facility address: 5041 SOUTHERN BLVD

WEST PALM BEACH, FL 334151966

EPA ID: FLTMP9102730

Contact: Not reported

Contact address: Not reported

Contact country: US

Contact telephone: Not reported

Contact email: Not reported

EPA Region: 04

Classification: Conditionally Exempt Small Quantity Generator

Description: Handler: generates 100 kg or less of hazardous waste per calendar month, and accumulates 1000 kg or less of hazardous waste at any time; or generates 1 kg or less of acutely hazardous waste per calendar month, and accumulates at any time: 1 kg or less of acutely hazardous waste; or 100 kg or less of any residue or contaminated soil, waste or other debris resulting from the cleanup of a spill, into or on any land or water, of acutely hazardous waste; or generates 100 kg or less of any residue or contaminated soil, waste or other debris resulting from the cleanup of a spill, into or on any land or water, of acutely hazardous waste during any calendar month, and accumulates at any time: 1 kg or less of acutely hazardous waste; or 100 kg or less of any residue or contaminated soil, waste or other debris resulting from the cleanup of a spill, into or on any land or water, of acutely hazardous waste

Handler Activities Summary:

U.S. importer of hazardous waste: No

Mixed waste (haz. and radioactive): No

Recycler of hazardous waste: No

Transporter of hazardous waste: No

Treater, storer or disposer of HW: No

Underground injection activity: No

On-site burner exemption: No

Furnace exemption: No

Used oil fuel burner: No

Used oil processor: No

User oil refiner: No

Used oil fuel marketer to burner: No

Used oil Specification marketer: No

Used oil transfer facility: No

Used oil transporter: No

Violation Status: No violations found

FINDS:

Registry ID: 110007455878

Environmental Interest/Information System

Map ID
Direction
Distance
Elevation

MAP FINDINGS

Site

Database(s)

EDR ID Number
EPA ID Number

BP OIL CO #02444 (Continued)

1014469824

RCRAInfo is a national information system that supports the Resource Conservation and Recovery Act (RCRA) program through the tracking of events and activities related to facilities that generate, transport, and treat, store, or dispose of hazardous waste. RCRAInfo allows RCRA program staff to track the notification, permit, compliance, and corrective action activities required under RCRA.

Florida Environmental System Today Application (FIESTA) Data Maintenance (FDM) system maintains entity, environmental interest and affiliation data for the State of Florida.

ECHO:

Envid: 1014469824
Registry ID: 110007455878
DFR URL: http://echo.epa.gov/detailed_facility_report?fid=110007455878

C41
South
< 1/8
0.045 mi.
238 ft.

BP OIL CO #02444
5041 SOUTHERN BLVD
WEST PALM BEACH, FL 33415

RCRA NonGen / NLR

1000703101
FLD984221911

Site 6 of 7 in cluster C

Relative:
Higher

RCRA NonGen / NLR:

Actual:
17 ft.

Date form received by agency: 03/15/2010
Facility name: BP OIL CO #02444
Facility address: 5041 SOUTHERN BLVD
WEST PALM BEACH, FL 334151966
EPA ID: FLD984221911
Mailing address: PO BOX 21588
FORT LAUDERDALE, FL 33335-1588
Contact: GREG MURPHY
Contact address: PO BOX 21588
FORT LAUDERDALE, FL 33335-1588
Contact country: US
Contact telephone: (305) 468-2430
Contact email: Not reported
EPA Region: 04
Classification: Non-Generator
Description: Handler: Non-Generators do not presently generate hazardous waste

Owner/Operator Summary:

Owner/operator name: BP OIL CO #02444
Owner/operator address: PO BOX 21588
FORT LAUDERDALE, FL 33335
Owner/operator country: US
Owner/operator telephone: Not reported
Legal status: Private
Owner/Operator Type: Operator
Owner/Op start date: 11/15/1991
Owner/Op end date: Not reported
Owner/operator name: GREG MURPHY
Owner/operator address: PO BOX 21588
FORT LAUDERDALE, FL 33335
Owner/operator country: US
Owner/operator telephone: Not reported

Map ID
Direction
Distance
Elevation

MAP FINDINGS

Site

Database(s)

EDR ID Number
EPA ID Number

BP OIL CO #02444 (Continued)

1000703101

Legal status: Private
Owner/Operator Type: Owner
Owner/Op start date: 10/18/1996
Owner/Op end date: Not reported

Owner/operator name: JACKIE DOUGHERTY
Owner/operator address: PO BOX 21588
FORT LAUDERDALE, FL 33335

Owner/operator country: US
Owner/operator telephone: Not reported
Legal status: Private
Owner/Operator Type: Operator
Owner/Op start date: 11/15/1991
Owner/Op end date: Not reported

Owner/operator name: BP OIL CO #02444
Owner/operator address: PO BOX 21588
FORT LAUDERDALE, FL 33335

Owner/operator country: US
Owner/operator telephone: Not reported
Legal status: Private
Owner/Operator Type: Operator
Owner/Op start date: 11/15/1991
Owner/Op end date: 03/15/2010

Owner/operator name: MURPHY GREG
Owner/operator address: PO BOX 21588
FORT LAUDERDALE, FL 33335

Owner/operator country: US
Owner/operator telephone: Not reported
Legal status: Private
Owner/Operator Type: Owner
Owner/Op start date: 10/18/1996
Owner/Op end date: Not reported

Handler Activities Summary:

U.S. importer of hazardous waste: No
Mixed waste (haz. and radioactive): No
Recycler of hazardous waste: No
Transporter of hazardous waste: No
Treater, storer or disposer of HW: No
Underground injection activity: No
On-site burner exemption: No
Furnace exemption: No
Used oil fuel burner: No
Used oil processor: No
User oil refiner: No
Used oil fuel marketer to burner: No
Used oil Specification marketer: No
Used oil transfer facility: No
Used oil transporter: No

. Waste code: D001
. Waste name: IGNITABLE WASTE

. Waste code: D018
. Waste name: BENZENE

Map ID
 Direction
 Distance
 Elevation

MAP FINDINGS

Site

Database(s)

EDR ID Number
 EPA ID Number

BP OIL CO #02444 (Continued)

1000703101

Violation Status: No violations found

C42
South
< 1/8
0.045 mi.
239 ft.

5071 SOUTHERN BLVD
WEST PALM BEACH, FL 33415

EDR Hist Auto **1015528989**
N/A

Site 7 of 7 in cluster C

Relative:
Higher

EDR Historical Auto Stations:

Name: FRED'S AUTO SERVICE AUTO RPRNG
 Year: 1999

Actual:
17 ft.

Address: 5071 SOUTHERN BLVD

Name: FRED'S AUTO SERVICE AUTO RPRNG
 Year: 2000
 Address: 5071 SOUTHERN BLVD

J43
South
< 1/8
0.045 mi.
239 ft.

FDOT SR-80 FINANCIAL PROJECT
4827 SOUTHERN BLVD
WEST PALM BEACH, FL 33415

RCRA-CESQG **1014466473**
FLT020071361

Site 1 of 15 in cluster J

Relative:
Lower

RCRA-CESQG:

Date form received by agency: 11/14/2002
 Facility name: FDOT SR-80 FINANCIAL PROJECT
 Facility address: 4827 SOUTHERN BLVD
 WEST PALM BEACH, FL 334152059

Actual:
16 ft.

EPA ID: FLT020071361
 Contact: Not reported
 Contact address: Not reported
 Not reported
 Contact country: US
 Contact telephone: Not reported
 Contact email: Not reported
 EPA Region: 04
 Classification: Conditionally Exempt Small Quantity Generator
 Description: Handler: generates 100 kg or less of hazardous waste per calendar month, and accumulates 1000 kg or less of hazardous waste at any time; or generates 1 kg or less of acutely hazardous waste per calendar month, and accumulates at any time: 1 kg or less of acutely hazardous waste; or 100 kg or less of any residue or contaminated soil, waste or other debris resulting from the cleanup of a spill, into or on any land or water, of acutely hazardous waste; or generates 100 kg or less of any residue or contaminated soil, waste or other debris resulting from the cleanup of a spill, into or on any land or water, of acutely hazardous waste during any calendar month, and accumulates at any time: 1 kg or less of acutely hazardous waste; or 100 kg or less of any residue or contaminated soil, waste or other debris resulting from the cleanup of a spill, into or on any land or water, of acutely hazardous waste

Handler Activities Summary:

U.S. importer of hazardous waste: No
 Mixed waste (haz. and radioactive): No
 Recycler of hazardous waste: No
 Transporter of hazardous waste: No

Map ID
 Direction
 Distance
 Elevation

MAP FINDINGS

Site

Database(s)

EDR ID Number
 EPA ID Number

FDOT SR-80 FINANCIAL PROJECT (Continued)

1014466473

Treater, storer or disposer of HW: No
 Underground injection activity: No
 On-site burner exemption: No
 Furnace exemption: No
 Used oil fuel burner: No
 Used oil processor: No
 User oil refiner: No
 Used oil fuel marketer to burner: No
 Used oil Specification marketer: No
 Used oil transfer facility: No
 Used oil transporter: No

Violation Status: No violations found

J44
South
< 1/8
0.045 mi.
239 ft.

NANAS PETROLEUM INC
4827 SOUTHERN BLVD
WEST PALM BEACH, FL 33415

LUST U004194987
UST N/A

Site 2 of 15 in cluster J

Relative:
Lower

LUST:

Region: STATE
 Facility Id: 8514851
 Facility Status: CLOSED
 Facility Type: A - Retail Station
 Facility Phone: (561)924-2513
 Facility Cleanup Rank: Not reported
 District: Southeast District
 Lat/Long (dms): 26 40 41.81 / 80 7 3.55
 Section: 026
 Township: 43S
 Range: 42E
 Feature: Not reported
 Method: AGPS
 Datum: 0
 Score: 30
 Score Effective Date: 01/26/2000
 Score When Ranked: Not reported
 Operator: PEREZ EMILIO
 Name Update: 09/24/2001
 Address Update: Not reported

Actual:
16 ft.

Discharge Cleanup Summary:

Discharge Date: 06/16/1988
 PCT Discharge Combined: Not reported
 Cleanup Required: R - CLEANUP REQUIRED
 Discharge Cleanup Status: SRCR - SRCR COMPLETE
 Disch Cleanup Status Date: 03/02/2004
 Cleanup Work Status: COMPLETED
 Information Source: E - EDI
 Other Source Description: Not reported
 Eligibility Indicator: E - ELIGIBLE
 Site Manager: SMOLINSKI_S
 Site Mgr End Date: 03/02/2004
 Tank Office: PCLP50 - PALM BEACH CNTY ENVIRONMENTAL RESOURCES MGMT

Petroleum Cleanup Program Eligibility:

Facility ID: 8514851
 Discharge Date: 16-JUN-88
 Pct Discharge Combined With: Not reported

Map ID
Direction
Distance
Elevation

MAP FINDINGS

Site

Database(s)

EDR ID Number
EPA ID Number

NANAS PETROLEUM INC (Continued)

U004194987

Cleanup Required: R - CLEANUP REQUIRED
Discharge Cleanup Status: SRCR - SRCR COMPLETE
Disch Cleanup Status Date: 03/02/2004
Cleanup Work Status: COMPLETED
Information Source: E - EDI
Other Source Description: Not reported
Application Received Date: 27-DEC-88
Cleanup Program: E - EARLY DETECTION INCENTIVE
Eligibility Status: 29-SEP-89
Elig Status Date: 29-SEP-89
Letter Of Intent Date: 12/30/1996
Redetermined: No
Inspection Date: 04/17/1989
Site Manager: SMOLINSKI_S
Site Mgr End Date: 03/02/2004
Tank Office: PCLP50 - PALM BEACH CNTY ENVIRONMENTAL RESOURCES MGMT
Deductible Amount: Not reported
Deductible Paid To Date: 0
Co-Pay Amount: Not reported
Co-Pay Paid To Date: 0
Cap Amount: Not reported

Contaminated Media:
Discharge Date: 06/16/1988
Pct Discharge Combined With: Not reported
Cleanup Required: R - CLEANUP REQUIRED
Discharge Cleanup Status: SRCR - SRCR COMPLETE
Disch Cleanup Status Date: 03/02/2004
Cleanup Work Status: COMPLETED
Information Source: E - EDI
Other Source Description: Not reported
Elig Indicator: E - ELIGIBLE
Site Manager: SMOLINSKI_S
Site Mgr End Date: 03/02/2004
Tank Office: PCLP50 - PALM BEACH CNTY ENVIR
Contaminated Drinking Wells: 0
Contaminated Monitoring Well: Yes
Contaminated Soil: Yes
Contaminated Surface Water: No
Contaminated Ground Water: Yes
Pollutant: Z - Other Non Regulated
Pollutant Other Description: UNKNOWN
Gallons Discharged: Not reported

Task Information:
District: SED
Facility ID: 8514851
Facility Status: CLOSED
Facility Type: A - Retail Station -
County: PALM BEACH
County ID: 50
Cleanup Eligibility Status: E
Source Effective Date: 03-02-2004
Discharge Date: 06-16-1988
Cleanup Required: R - CLEANUP REQUIRED
Discharge Cleanup Status: SRCR - SRCR COMPLETE
Disch Cleanup Status Date: 03-02-2004
SRC Action Type: SRCR - SITE REHABILITATION COMPLETION REPORT

Map ID
Direction
Distance
Elevation

MAP FINDINGS

Site

Database(s)

EDR ID Number
EPA ID Number

NANAS PETROLEUM INC (Continued)

U004194987

SRC Submit Date: 07-28-2003
SRC Review Date: 01-22-2004
SRC Completion Status: A - APPROVED
SRC Issue Date: 03-02-2004
SRC Comment: Not reported
Cleanup Work Status: COMPLETED
Site Mgr: SMOLINSKI_S
Site Mgr End Date: 03-02-2004
Tank Office: PCLP50 - Palm Beach County
SR Task ID: 39044
SR Cleanup Responsible: RP - RESPONSIBLE PARTY
SR Funding Eligibility Type: -
SR Actual Cost: Not reported
SR Completion Date: Not reported
SR Payment Date: Not reported
SR Oral Date: Not reported
SR Written Date: Not reported
SR Soil Removal: Y
SR Free Product Removal: Not reported
SR Soil Tonnage Removed: 90
SR Soil Treatment: Not reported
SR Other Treatment: Not reported
SR Alternate Proc Received Date: Not reported
SR Alternate Procedure Status: Not reported
SR Alternate Procedure Status Date: Not reported
SR Alternate Procedure Comments: Not reported
SA Task ID: 39045
SA Cleanup Responsible: RP - RESPONSIBLE PARTY
SA Funding Eligibility Type: -
SA Actual Cost: Not reported
SA Completion Date: Not reported
SA Payment Date: Not reported
RAP Task ID: 39046
RAP Cleanup Responsible ID: ST - STATE
RAP Funding Eligibility Type: -
RAP Actual Cost: Not reported
RAP Completion Date: Not reported
RAP Payment Date: Not reported
RAP Last Order Approved: Not reported
RA Task ID: 39047
RA Cleanup Responsible: ST - STATE
RA Funding Eligibility Type: -
RA Years to Complete: 0
RA Actual Cost: Not reported

[Click here for Florida Oculus:](#)

UST:

Facility Id: 8514851
Facility Status: CLOSED
Type Description: Retail Station
Facility Phone: (561) 924-2513
Region: STATE
Positioning Method: AGPS
Lat/Long (dms): 26 40 40 / 80 7 10

Owner:

Map ID
Direction
Distance
Elevation

MAP FINDINGS

Site

Database(s)

EDR ID Number
EPA ID Number

NANAS PETROLEUM INC (Continued)

U004194987

Owner Id: 1707
Owner Name: BEALE CHARLES
Owner Address: 4827 SOUTHERN BLVD
Owner Address 2: Not reported
Owner City,St,Zip: WEST PALM BEACH, FL 33415
Owner Contact: PETE DELDERFIELD
Owner Phone: (407) 683-5970

Tank Info:

Tank Id: 1
Status: Removed
Status Date: 30-NOV-1989
Install Date: 01-JUL-1953
Substance: Vehicular diesel
Content Description: Vehicular Diesel
Gallons: 3000
Vessel Indicator: TANK
Tank Location: UNDERGROUND
DEP Contractor: P

Tank Id: 2
Status: Removed
Status Date: 30-NOV-1989
Install Date: 01-JUL-1953
Substance: Unleaded gas
Content Description: Unleaded Gas
Gallons: 3000
Vessel Indicator: TANK
Tank Location: UNDERGROUND
DEP Contractor: P

Tank Id: 3
Status: Removed
Status Date: 30-NOV-1989
Install Date: 01-JUL-1953
Substance: Leaded gas
Content Description: Leaded Gas
Gallons: 3000
Vessel Indicator: TANK
Tank Location: UNDERGROUND
DEP Contractor: P

Tank Id: 4
Status: Removed
Status Date: 30-NOV-1989
Install Date: 01-JUL-1953
Substance: Unleaded gas
Content Description: Unleaded Gas
Gallons: 3000
Vessel Indicator: TANK
Tank Location: UNDERGROUND
DEP Contractor: P

Tank Id: 5
Status: Removed
Status Date: 30-NOV-1989
Install Date: 01-JUL-1953

Map ID
Direction
Distance
Elevation

MAP FINDINGS

Site

Database(s)

EDR ID Number
EPA ID Number

NANAS PETROLEUM INC (Continued)

U004194987

Substance: Leaded gas
Content Description: Leaded Gas
Gallons: 4000
Vessel Indicator: TANK
Tank Location: UNDERGROUND
DEP Contractor: P

Tank Id: 6
Status: Removed
Status Date: 30-NOV-1989
Install Date: 01-JUL-1953
Substance: Kerosene
Content Description: Kerosene
Gallons: 550
Vessel Indicator: TANK
Tank Location: UNDERGROUND
DEP Contractor: P

[Click here for Florida Oculus:](#)

J45
South
< 1/8
0.045 mi.
239 ft.

FL DEPT OF TRANSPORTATION SOUTHERN BLVD WIDENING
4827B SOUTHERN BLVD
WEST PALM BEACH, FL 33415

LUST **U003804207**
UST **N/A**
Financial Assurance

Site 3 of 15 in cluster J

Relative:
Lower

LUST:
Region: STATE
Facility Id: 8514813
Facility Status: CLOSED
Facility Type: G - State Government
Facility Phone: (954)776-4300
Facility Cleanup Rank: Not reported
District: Southeast District
Lat/Long (dms): 26 40 42.18 / 80 7 3.33
Section: 026
Township: 43S
Range: 42E
Feature: Not reported
Method: AGPS
Datum: 0
Score: 65
Score Effective Date: 08/15/2000
Score When Ranked: Not reported
Operator: DESMOND TILLES
Name Update: 11/07/2002
Address Update: Not reported

Actual:
16 ft.

Discharge Cleanup Summary:
Discharge Date: 06/16/1988
PCT Discharge Combined: Not reported
Cleanup Required: R - CLEANUP REQUIRED
Discharge Cleanup Status: SRCR - SRCR COMPLETE
Disch Cleanup Status Date: 03/02/2004
Cleanup Work Status: COMPLETED
Information Source: E - EDI
Other Source Description: Not reported

Map ID
Direction
Distance
Elevation

MAP FINDINGS

Site

Database(s)

EDR ID Number
EPA ID Number

FL DEPT OF TRANSPORTATION SOUTHERN BLVD WIDENING (Continued)

U003804207

Eligibility Indicator: E - ELIGIBLE
Site Manager: SMOLINSKI_S
Site Mgr End Date: 03/02/2004
Tank Office: PCLP50 - PALM BEACH CNTY ENVIRONMENTAL RESOURCES MGMT

Petroleum Cleanup Program Eligibility:
Facility ID: 8514813
Discharge Date: 16-JUN-88
Pct Discharge Combined With: Not reported
Cleanup Required: R - CLEANUP REQUIRED
Discharge Cleanup Status: SRCR - SRCR COMPLETE
Disch Cleanup Status Date: 03/02/2004
Cleanup Work Status: COMPLETED
Information Source: E - EDI
Other Source Description: Not reported
Application Received Date: 31-OCT-88
Cleanup Program: E - EARLY DETECTION INCENTIVE
Eligibility Status: 23-MAY-89
Elig Status Date: 23-MAY-89
Letter Of Intent Date: 12/30/1996
Redetermined: No
Inspection Date: 12/07/1988
Site Manager: SMOLINSKI_S
Site Mgr End Date: 03/02/2004
Tank Office: PCLP50 - PALM BEACH CNTY ENVIRONMENTAL RESOURCES MGMT
Deductible Amount: Not reported
Deductible Paid To Date: 0
Co-Pay Amount: Not reported
Co-Pay Paid To Date: 0
Cap Amount: Not reported

Contaminated Media:
Discharge Date: 06/16/1988
Pct Discharge Combined With: Not reported
Cleanup Required: R - CLEANUP REQUIRED
Discharge Cleanup Status: SRCR - SRCR COMPLETE
Disch Cleanup Status Date: 03/02/2004
Cleanup Work Status: COMPLETED
Information Source: E - EDI
Other Source Description: Not reported
Elig Indicator: E - ELIGIBLE
Site Manager: SMOLINSKI_S
Site Mgr End Date: 03/02/2004
Tank Office: PCLP50 - PALM BEACH CNTY ENVIR
Contaminated Drinking Wells: 0
Contaminated Monitoring Well: Yes
Contaminated Soil: Yes
Contaminated Surface Water: No
Contaminated Ground Water: Yes
Pollutant: Z - Other Non Regulated
Pollutant Other Description: UNKNOWN
Gallons Discharged: Not reported

Task Information:
District: SED
Facility ID: 8514813
Facility Status: CLOSED
Facility Type: G - State Government -
County: PALM BEACH

Map ID
Direction
Distance
Elevation

MAP FINDINGS

Site

Database(s)

EDR ID Number
EPA ID Number

FL DEPT OF TRANSPORTATION SOUTHERN BLVD WIDENING (Continued)

U003804207

County ID: 50
Cleanup Eligibility Status: E
Source Effective Date: 03-02-2004
Discharge Date: 06-16-1988
Cleanup Required: R - CLEANUP REQUIRED
Discharge Cleanup Status: SRCR - SRCR COMPLETE
Disch Cleanup Status Date: 03-02-2004
SRC Action Type: SRCR - SITE REHABILITATION COMPLETION REPORT
SRC Submit Date: 07-28-2003
SRC Review Date: 02-05-2004
SRC Completion Status: A - APPROVED
SRC Issue Date: 03-02-2004
SRC Comment: Not reported
Cleanup Work Status: COMPLETED
Site Mgr: SMOLINSKI_S
Site Mgr End Date: 03-02-2004
Tank Office: PCLP50 - Palm Beach County
SR Task ID: 39059
SR Cleanup Responsible: RP - RESPONSIBLE PARTY
SR Funding Eligibility Type: -
SR Actual Cost: Not reported
SR Completion Date: Not reported
SR Payment Date: Not reported
SR Oral Date: Not reported
SR Written Date: 09-30-1988
SR Soil Removal: Y
SR Free Product Removal: Not reported
SR Soil Tonnage Removed: Not reported
SR Soil Treatment: Not reported
SR Other Treatment: Not reported
SR Alternate Proc Received Date: Not reported
SR Alternate Procedure Status: Not reported
SR Alternate Procedure Status Date: Not reported
SR Alternate Procedure Comments: Not reported
SA Task ID: 39060
SA Cleanup Responsible: RP - RESPONSIBLE PARTY
SA Funding Eligibility Type: -
SA Actual Cost: Not reported
SA Completion Date: Not reported
SA Payment Date: Not reported
RAP Task ID: 39061
RAP Cleanup Responsible ID: ST - STATE
RAP Funding Eligibility Type: -
RAP Actual Cost: Not reported
RAP Completion Date: Not reported
RAP Payment Date: Not reported
RAP Last Order Approved: Not reported
RA Task ID: 39062
RA Cleanup Responsible: ST - STATE
RA Funding Eligibility Type: -
RA Years to Complete: 0
RA Actual Cost: Not reported

[Click here for Florida Oculus:](#)

UST:

Facility Id: 8514813

Map ID
Direction
Distance
Elevation

MAP FINDINGS

Site

Database(s)

EDR ID Number
EPA ID Number

FL DEPT OF TRANSPORTATION SOUTHERN BLVD WIDENING (Continued)

U003804207

Facility Status: CLOSED
Type Description: State Government
Facility Phone: (954) 776-4300
Region: STATE
Positioning Method: AGPS
Lat/Long (dms): 26 40 40 / 80 7 4
Owner:
Owner Id: 36978
Owner Name: FL DEPT OF TRANSPORTATION PLANN & ENVIR
Owner Address: 3400 W COMMERCIAL BLVD
Owner Address 2: Not reported
Owner City,St,Zip: FORT LAUDERDALE, FL 33309
Owner Contact: AMY SIRMANS, PE
Owner Phone: (954) 777-4200

Tank Info:
Tank Id: 1
Status: Removed
Status Date: 30-SEP-1988
Install Date: 01-JUL-1953
Substance: Leaded gas
Content Description: Leaded Gas
Gallons: 4000
Vessel Indicator: TANK
Tank Location: UNDERGROUND
DEP Contractor: P

Tank Id: 10
Status: Removed
Status Date: 30-SEP-1988
Install Date: 01-JUL-1953
Substance: Z
Content Description: Other Non Regulated
Gallons: 4000
Vessel Indicator: TANK
Tank Location: UNDERGROUND
DEP Contractor: P

Tank Id: 11
Status: Removed
Status Date: 30-SEP-1988
Install Date: 01-JUL-1953
Substance: Z
Content Description: Other Non Regulated
Gallons: 2000
Vessel Indicator: TANK
Tank Location: UNDERGROUND
DEP Contractor: P

Tank Id: 12
Status: Removed
Status Date: 31-OCT-1988
Install Date: 01-JUL-1953
Substance: Leaded gas
Content Description: Leaded Gas
Gallons: 2000

Map ID
Direction
Distance
Elevation

MAP FINDINGS

Site

Database(s)

EDR ID Number
EPA ID Number

FL DEPT OF TRANSPORTATION SOUTHERN BLVD WIDENING (Continued)

U003804207

Vessel Indicator: TANK
Tank Location: UNDERGROUND
DEP Contractor: P

Tank Id: 13
Status: Removed
Status Date: 31-OCT-1988
Install Date: 01-JUL-1953
Substance: Leaded gas
Content Description: Leaded Gas
Gallons: 2000
Vessel Indicator: TANK
Tank Location: UNDERGROUND
DEP Contractor: P

Tank Id: 14
Status: Removed
Status Date: 01-OCT-2002
Install Date: Not reported
Substance: Unknown/Not reported
Content Description: Unknown/Not Reported
Gallons: 1000
Vessel Indicator: TANK
Tank Location: UNDERGROUND
DEP Contractor: P

Tank Id: 15
Status: Removed
Status Date: 01-OCT-2002
Install Date: Not reported
Substance: Waste oil
Content Description: Waste Oil
Gallons: 275
Vessel Indicator: TANK
Tank Location: UNDERGROUND
DEP Contractor: P

Tank Id: 2
Status: Removed
Status Date: 30-SEP-1988
Install Date: 01-JUL-1953
Substance: Leaded gas
Content Description: Leaded Gas
Gallons: 4000
Vessel Indicator: TANK
Tank Location: UNDERGROUND
DEP Contractor: P

Tank Id: 3
Status: Removed
Status Date: 30-SEP-1988
Install Date: 01-JUL-1953
Substance: Leaded gas
Content Description: Leaded Gas
Gallons: 4000
Vessel Indicator: TANK
Tank Location: UNDERGROUND

Map ID
Direction
Distance
Elevation

MAP FINDINGS

Site

Database(s)

EDR ID Number
EPA ID Number

FL DEPT OF TRANSPORTATION SOUTHERN BLVD WIDENING (Continued)

U003804207

DEP Contractor: P

Tank Id: 4
Status: Removed
Status Date: 30-SEP-1988
Install Date: 01-JUL-1953
Substance: Leaded gas
Content Description: Leaded Gas
Gallons: 4000
Vessel Indicator: TANK
Tank Location: UNDERGROUND
DEP Contractor: P

Tank Id: 5
Status: Removed
Status Date: 30-SEP-1988
Install Date: 01-JUL-1953
Substance: Leaded gas
Content Description: Leaded Gas
Gallons: 4000
Vessel Indicator: TANK
Tank Location: UNDERGROUND
DEP Contractor: P

Tank Id: 6
Status: Removed
Status Date: 30-SEP-1988
Install Date: 01-JUL-1953
Substance: Leaded gas
Content Description: Leaded Gas
Gallons: 4000
Vessel Indicator: TANK
Tank Location: UNDERGROUND
DEP Contractor: P

Tank Id: 7
Status: Removed
Status Date: 30-SEP-1988
Install Date: 01-JUL-1953
Substance: Leaded gas
Content Description: Leaded Gas
Gallons: 4000
Vessel Indicator: TANK
Tank Location: UNDERGROUND
DEP Contractor: P

Tank Id: 8
Status: Removed
Status Date: 30-SEP-1988
Install Date: 01-JUL-1953
Substance: Leaded gas
Content Description: Leaded Gas
Gallons: 4000
Vessel Indicator: TANK
Tank Location: UNDERGROUND
DEP Contractor: P

Map ID
Direction
Distance
Elevation

MAP FINDINGS

Site

Database(s)

EDR ID Number
EPA ID Number

FL DEPT OF TRANSPORTATION SOUTHERN BLVD WIDENING (Continued)

U003804207

Tank Id: 9
Status: Removed
Status Date: 30-SEP-1988
Install Date: 01-JUL-1953
Substance: Leaded gas
Content Description: Leaded Gas
Gallons: 4000
Vessel Indicator: TANK
Tank Location: UNDERGROUND
DEP Contractor: P

Click here for Florida Oculus:

FL Financial Assurance 3:

Region: 3
Facility ID: 8514813
Facility Phone: (954) 776-4300
Facility Status: CLOSED
Facility Type: G
Type Description: State Government
DEP CO: P
Financial Responsibility: EXEMPT-STATE OR FEDERAL GOVERNMENT ENTITY
Insurance Company: Not reported
Effective Date: Not reported
Expire Date: Not reported
Owner ID: 36978
Owner Name: FL DEPT OF TRANSPORTATION PLANN & ENVIR
Owner Address: 3400 W COMMERCIAL BLVD
Owner Address2: Not reported
Owner City,St,Zip: FORT LAUDERDALE, FL 33309
Contact: AMY SIRMANS, PE
Resp Party Phone: (954) 777-4200

J46
SSE
< 1/8
0.045 mi.
240 ft.

SOUTHERN BLVD STATION FORMER FINA
4793 SOUTHERN BLVD
WEST PALM BEACH, FL 33415

LUST **U001366104**
UST **N/A**
Financial Assurance

Site 4 of 15 in cluster J

Relative:
Lower

LUST:

Actual:
16 ft.

Region: STATE
Facility Id: 8514239
Facility Status: CLOSED
Facility Type: A - Retail Station
Facility Phone: Not reported
Facility Cleanup Rank: Not reported
District: Southeast District
Lat/Long (dms): 26 40 41.49 / 80 7 1.37
Section: 036
Township: 043
Range: 042
Feature: Not reported
Method: AGPS
Datum: 0
Score: 81
Score Effective Date: 01/06/1998

Map ID
Direction
Distance
Elevation

MAP FINDINGS

Site

Database(s)

EDR ID Number
EPA ID Number

SOUTHERN BLVD STATION FORMER FINA (Continued)

U001366104

Score When Ranked:	Not reported
Operator:	Not reported
Name Update:	11/13/2003
Address Update:	Not reported
Discharge Cleanup Summary:	
Discharge Date:	02/09/1993
PCT Discharge Combined:	Not reported
Cleanup Required:	R - CLEANUP REQUIRED
Discharge Cleanup Status:	NFA - NFA COMPLETE
Disch Cleanup Status Date:	11/10/1993
Cleanup Work Status:	COMPLETED
Information Source:	D - DISCHARGE NOTIFICATION
Other Source Description:	Not reported
Eligibility Indicator:	E - ELIGIBLE
Site Manager:	Not reported
Site Mgr End Date:	Not reported
Tank Office:	-
Discharge Date:	03/17/2000
PCT Discharge Combined:	Not reported
Cleanup Required:	R - CLEANUP REQUIRED
Discharge Cleanup Status:	NFA - NFA COMPLETE
Disch Cleanup Status Date:	04/23/2003
Cleanup Work Status:	COMPLETED
Information Source:	D - DISCHARGE NOTIFICATION
Other Source Description:	Not reported
Eligibility Indicator:	I - INELIGIBLE
Site Manager:	GIBSON_D
Site Mgr End Date:	04/23/2003
Tank Office:	PCLP50 - PALM BEACH CNTY ENVIRONMENTAL RESOURCES MGMT
Discharge Date:	05/28/1991
PCT Discharge Combined:	Not reported
Cleanup Required:	R - CLEANUP REQUIRED
Discharge Cleanup Status:	NFA - NFA COMPLETE
Disch Cleanup Status Date:	06/03/1992
Cleanup Work Status:	COMPLETED
Information Source:	I - PLIRP (INSURANCE)
Other Source Description:	Not reported
Eligibility Indicator:	E - ELIGIBLE
Site Manager:	Not reported
Site Mgr End Date:	Not reported
Tank Office:	-
Petroleum Cleanup Program Eligibility:	
Facility ID:	8514239
Discharge Date:	09-FEB-93
Pct Discharge Combined With:	Not reported
Cleanup Required:	R - CLEANUP REQUIRED
Discharge Cleanup Status:	NFA - NFA COMPLETE
Disch Cleanup Status Date:	11/10/1993
Cleanup Work Status:	COMPLETED
Information Source:	D - DISCHARGE NOTIFICATION
Other Source Description:	Not reported
Application Received Date:	02-OCT-95
Cleanup Program:	P - PETROLEUM LIABILITY AND RESTORATION INSURANCE PROGRAM
Eligibility Status:	12-JAN-96
Elig Status Date:	12-JAN-96
Letter Of Intent Date:	10/02/1995

Map ID
Direction
Distance
Elevation

MAP FINDINGS

Site

Database(s)

EDR ID Number
EPA ID Number

SOUTHERN BLVD STATION FORMER FINA (Continued)

U001366104

Redetermined: No
Inspection Date: 03/29/1993
Site Manager: Not reported
Site Mgr End Date: Not reported
Tank Office: -
Deductible Amount: 500
Deductible Paid To Date: 0
Co-Pay Amount: 0
Co-Pay Paid To Date: 0
Cap Amount: 1000000
Facility ID: 8514239
Discharge Date: 28-MAY-91
Pct Discharge Combined With: Not reported
Cleanup Required: R - CLEANUP REQUIRED
Discharge Cleanup Status: NFA - NFA COMPLETE
Disch Cleanup Status Date: 06/03/1992
Cleanup Work Status: COMPLETED
Information Source: I - PLIRP (INSURANCE)
Other Source Description: Not reported
Application Received Date: 21-NOV-91
Cleanup Program: P - PETROLEUM LIABILITY AND RESTORATION INSURANCE PROGRAM
Eligibility Status: 11-AUG-92
Elig Status Date: 11-AUG-92
Letter Of Intent Date: 02/20/1992
Redetermined: No
Inspection Date: 12/03/1991
Site Manager: Not reported
Site Mgr End Date: Not reported
Tank Office: -
Deductible Amount: 500
Deductible Paid To Date: 0
Co-Pay Amount: 0
Co-Pay Paid To Date: 0
Cap Amount: 1000000
Contaminated Media:
Discharge Date: 03/17/2000
Pct Discharge Combined With: Not reported
Cleanup Required: R - CLEANUP REQUIRED
Discharge Cleanup Status: NFA - NFA COMPLETE
Disch Cleanup Status Date: 04/23/2003
Cleanup Work Status: COMPLETED
Information Source: D - DISCHARGE NOTIFICATION
Other Source Description: Not reported
Elig Indicator: I - INELIGIBLE
Site Manager: GIBSON_D
Site Mgr End Date: 04/23/2003
Tank Office: PCLP50 - PALM BEACH CNTY ENVIR
Contaminated Drinking Wells: Not reported
Contaminated Monitoring Well: Not reported
Contaminated Soil: Yes
Contaminated Surface Water: Not reported
Contaminated Ground Water: Not reported
Pollutant: D - Vehicular Diesel
Pollutant Other Description: Not reported
Gallons Discharged: Not reported

Task Information:

Map ID
Direction
Distance
Elevation

MAP FINDINGS

Site

Database(s)

EDR ID Number
EPA ID Number

SOUTHERN BLVD STATION FORMER FINA (Continued)

U001366104

District: SED
Facility ID: 8514239
Facility Status: CLOSED
Facility Type: A - Retail Station -
County: PALM BEACH
County ID: 50
Cleanup Eligibility Status: E
Source Effective Date: 11-10-1993
Discharge Date: 02-09-1993
Cleanup Required: R - CLEANUP REQUIRED
Discharge Cleanup Status: NFA - NFA COMPLETE
Disch Cleanup Status Date: 11-10-1993
SRC Action Type: NFA - NO FURTHER ACTION
SRC Submit Date: 08-30-1993
SRC Review Date: 10-21-1993
SRC Completion Status: A - APPROVED
SRC Issue Date: 11-10-1993
SRC Comment: Not reported
Cleanup Work Status: COMPLETED
Site Mgr: Not reported
Site Mgr End Date: Not reported
Tank Office: -
SR Task ID: Not reported
SR Cleanup Responsible: -
SR Funding Eligibility Type: -
SR Actual Cost: Not reported
SR Completion Date: Not reported
SR Payment Date: Not reported
SR Oral Date: Not reported
SR Written Date: Not reported
SR Soil Removal: Not reported
SR Free Product Removal: Not reported
SR Soil Tonnage Removed: Not reported
SR Soil Treatment: Not reported
SR Other Treatment: Not reported
SR Alternate Proc Received Date: Not reported
SR Alternate Procedure Status: Not reported
SR Alternate Procedure Status Date: Not reported
SR Alternate Procedure Comments: Not reported
SA Task ID: 37206
SA Cleanup Responsible: -
SA Funding Eligibility Type: -
SA Actual Cost: Not reported
SA Completion Date: 10-27-1993
SA Payment Date: Not reported
RAP Task ID: 37207
RAP Cleanup Responsible ID: NA - NOT APPLICABLE
RAP Funding Eligibility Type: -
RAP Actual Cost: Not reported
RAP Completion Date: Not reported
RAP Payment Date: Not reported
RAP Last Order Approved: Not reported
RA Task ID: 37208
RA Cleanup Responsible: RP - RESPONSIBLE PARTY
RA Funding Eligibility Type: -
RA Years to Complete: Not reported
RA Actual Cost: Not reported

Map ID
Direction
Distance
Elevation

MAP FINDINGS

Site

Database(s)

EDR ID Number
EPA ID Number

SOUTHERN BLVD STATION FORMER FINA (Continued)

U001366104

District: SED
Facility ID: 8514239
Facility Status: CLOSED
Facility Type: A - Retail Station -
County: PALM BEACH
County ID: 50
Cleanup Eligibility Status: I
Source Effective Date: 04-21-2003
Discharge Date: 03-17-2000
Cleanup Required: R - CLEANUP REQUIRED
Discharge Cleanup Status: NFA - NFA COMPLETE
Disch Cleanup Status Date: 04-23-2003
SRC Action Type: NFA - NO FURTHER ACTION
SRC Submit Date: 12-26-2002
SRC Review Date: 03-28-2003
SRC Completion Status: A - APPROVED
SRC Issue Date: 04-23-2003
SRC Comment: Not reported
Cleanup Work Status: COMPLETED
Site Mgr: GIBSON_D
Site Mgr End Date: 04-23-2003
Tank Office: PCLP50 - Palm Beach County
SR Task ID: Not reported
SR Cleanup Responsible: -
SR Funding Eligibility Type: -
SR Actual Cost: Not reported
SR Completion Date: Not reported
SR Payment Date: Not reported
SR Oral Date: Not reported
SR Written Date: Not reported
SR Soil Removal: Not reported
SR Free Product Removal: Not reported
SR Soil Tonnage Removed: Not reported
SR Soil Treatment: Not reported
SR Other Treatment: Not reported
SR Alternate Proc Received Date: Not reported
SR Alternate Procedure Status: Not reported
SR Alternate Procedure Status Date: Not reported
SR Alternate Procedure Comments: Not reported
SA Task ID: 70822
SA Cleanup Responsible: -
SA Funding Eligibility Type: -
SA Actual Cost: Not reported
SA Completion Date: Not reported
SA Payment Date: Not reported
RAP Task ID: Not reported
RAP Cleanup Responsible ID: -
RAP Funding Eligibility Type: -
RAP Actual Cost: Not reported
RAP Completion Date: Not reported
RAP Payment Date: Not reported
RAP Last Order Approved: Not reported
RA Task ID: 70985
RA Cleanup Responsible: -
RA Funding Eligibility Type: -
RA Years to Complete: 0
RA Actual Cost: Not reported

Map ID
Direction
Distance
Elevation

MAP FINDINGS

Site

Database(s)

EDR ID Number
EPA ID Number

SOUTHERN BLVD STATION FORMER FINA (Continued)

U001366104

District: SED
Facility ID: 8514239
Facility Status: CLOSED
Facility Type: A - Retail Station -
County: PALM BEACH
County ID: 50
Cleanup Eligibility Status: E
Source Effective Date: 06-03-1992
Discharge Date: 05-28-1991
Cleanup Required: R - CLEANUP REQUIRED
Discharge Cleanup Status: NFA - NFA COMPLETE
Disch Cleanup Status Date: 06-03-1992
SRC Action Type: NFA - NO FURTHER ACTION
SRC Submit Date: 04-07-1992
SRC Review Date: 05-19-1992
SRC Completion Status: A - APPROVED
SRC Issue Date: 06-03-1992
SRC Comment: Not reported
Cleanup Work Status: COMPLETED
Site Mgr: Not reported
Site Mgr End Date: Not reported
Tank Office: -
SR Task ID: Not reported
SR Cleanup Responsible: -
SR Funding Eligibility Type: -
SR Actual Cost: Not reported
SR Completion Date: Not reported
SR Payment Date: Not reported
SR Oral Date: Not reported
SR Written Date: Not reported
SR Soil Removal: Not reported
SR Free Product Removal: Not reported
SR Soil Tonnage Removed: Not reported
SR Soil Treatment: Not reported
SR Other Treatment: Not reported
SR Alternate Proc Received Date: Not reported
SR Alternate Procedure Status: Not reported
SR Alternate Procedure Status Date: Not reported
SR Alternate Procedure Comments: Not reported
SA Task ID: 37209
SA Cleanup Responsible: -
SA Funding Eligibility Type: -
SA Actual Cost: Not reported
SA Completion Date: 05-28-1992
SA Payment Date: Not reported
RAP Task ID: 37210
RAP Cleanup Responsible ID: NA - NOT APPLICABLE
RAP Funding Eligibility Type: -
RAP Actual Cost: Not reported
RAP Completion Date: Not reported
RAP Payment Date: Not reported
RAP Last Order Approved: Not reported
RA Task ID: 37211
RA Cleanup Responsible: RP - RESPONSIBLE PARTY
RA Funding Eligibility Type: -
RA Years to Complete: Not reported
RA Actual Cost: Not reported

Map ID
Direction
Distance
Elevation

MAP FINDINGS

Site

Database(s)

EDR ID Number
EPA ID Number

SOUTHERN BLVD STATION FORMER FINA (Continued)

U001366104

[Click here for Florida Oculus:](#)

UST:

Facility Id: 8514239
Facility Status: CLOSED
Type Description: Retail Station
Facility Phone: Not reported
Region: STATE
Positioning Method: AGPS
Lat/Long (dms): 26 40 40 / 80 7 3

Owner:

Owner Id: 53209
Owner Name: GMAC COMMERCIAL MORTGAGE CORP
Owner Address: 3 RAVINIA DR #200
Owner Address 2: ATTN: VICTORIA BALMER
Owner City,St,Zip: ATLANTA, GA 30346
Owner Contact: VICTORIA BALMER
Owner Phone: (215) 328-1955

Tank Info:

Tank Id: 1
Status: Removed
Status Date: 30-JUN-1993
Install Date: 01-FEB-1972
Substance: Vehicular diesel
Content Description: Vehicular Diesel
Gallons: 12000
Vessel Indicator: TANK
Tank Location: UNDERGROUND
DEP Contractor: P

Tank Id: 2
Status: Removed
Status Date: 30-JUN-1993
Install Date: 01-FEB-1972
Substance: Unleaded gas
Content Description: Unleaded Gas
Gallons: 12000
Vessel Indicator: TANK
Tank Location: UNDERGROUND
DEP Contractor: P

Tank Id: 3
Status: Removed
Status Date: 30-JUN-1993
Install Date: 01-FEB-1972
Substance: Unleaded gas
Content Description: Unleaded Gas
Gallons: 12000
Vessel Indicator: TANK
Tank Location: UNDERGROUND
DEP Contractor: P

Tank Id: 4
Status: Removed
Status Date: 01-OCT-2002

Map ID
Direction
Distance
Elevation

MAP FINDINGS

Site

Database(s)

EDR ID Number
EPA ID Number

SOUTHERN BLVD STATION FORMER FINA (Continued)

U001366104

Install Date: 01-JUN-1993
Substance: Vehicular diesel
Content Description: Vehicular Diesel
Gallons: 12000
Vessel Indicator: TANK
Tank Location: UNDERGROUND
DEP Contractor: P

Tank Id: 5
Status: Removed
Status Date: 01-OCT-2002
Install Date: 01-JUN-1993
Substance: Unleaded gas
Content Description: Unleaded Gas
Gallons: 12000
Vessel Indicator: TANK
Tank Location: UNDERGROUND
DEP Contractor: P

Tank Id: 6
Status: Removed
Status Date: 01-OCT-2002
Install Date: 01-JUN-1993
Substance: Unleaded gas
Content Description: Unleaded Gas
Gallons: 12000
Vessel Indicator: TANK
Tank Location: UNDERGROUND
DEP Contractor: P

[Click here for Florida Oculus:](#)

FL Financial Assurance 3:

Region: 3
Facility ID: 8514239
Facility Phone: Not reported
Facility Status: CLOSED
Facility Type: A
Type Description: Retail Station
DEP CO: P
Financial Responsibility: INSURANCE
Insurance Company: PLUS
Effective Date: 19-JAN-1995
Expire Date: 19-JAN-1997
Owner ID: 53209
Owner Name: GMAC COMMERCIAL MORTGAGE CORP
Owner Address: 3 RAVINIA DR #200
Owner Address2: ATTN: VICTORIA BALMER
Owner City,St,Zip: ATLANTA, GA 30346
Contact: VICTORIA BALMER
Resp Party Phone: (215) 328-1955

Region: 3
Facility ID: 8514239
Facility Phone: Not reported
Facility Status: CLOSED

Map ID
Direction
Distance
Elevation

MAP FINDINGS

Site

Database(s)

EDR ID Number
EPA ID Number

SOUTHERN BLVD STATION FORMER FINA (Continued)

U001366104

Facility Type: A
Type Description: Retail Station
DEP CO: P
Financial Responsibility: INSURANCE
Insurance Company: FPLIPA
Effective Date: 01-SEP-1989
Expire Date: 01-SEP-1990
Owner ID: 53209
Owner Name: GMAC COMMERCIAL MORTGAGE CORP
Owner Address: 3 RAVINIA DR #200
Owner Address2: ATTN: VICTORIA BALMER
Owner City,St,Zip: ATLANTA, GA 30346
Contact: VICTORIA BALMER
Resp Party Phone: (215) 328-1955

Region: 3
Facility ID: 8514239
Facility Phone: Not reported
Facility Status: CLOSED
Facility Type: A
Type Description: Retail Station
DEP CO: P
Financial Responsibility: INSURANCE
Insurance Company: FPLIPA
Effective Date: 19-JAN-1994
Expire Date: 19-JAN-1995
Owner ID: 53209
Owner Name: GMAC COMMERCIAL MORTGAGE CORP
Owner Address: 3 RAVINIA DR #200
Owner Address2: ATTN: VICTORIA BALMER
Owner City,St,Zip: ATLANTA, GA 30346
Contact: VICTORIA BALMER
Resp Party Phone: (215) 328-1955

Region: 3
Facility ID: 8514239
Facility Phone: Not reported
Facility Status: CLOSED
Facility Type: A
Type Description: Retail Station
DEP CO: P
Financial Responsibility: INSURANCE
Insurance Company: GREAT AMERICAN
Effective Date: 16-MAY-2000
Expire Date: 16-MAY-2001
Owner ID: 53209
Owner Name: GMAC COMMERCIAL MORTGAGE CORP
Owner Address: 3 RAVINIA DR #200
Owner Address2: ATTN: VICTORIA BALMER
Owner City,St,Zip: ATLANTA, GA 30346
Contact: VICTORIA BALMER
Resp Party Phone: (215) 328-1955

MAP FINDINGS

Map ID			EDR ID Number
Direction			EPA ID Number
Distance			
Elevation	Site	Database(s)	

J47 South < 1/8 0.046 mi. 241 ft.	ADMIRAL CLEANERS 4919 SOUTHERN BLVD BAY 9B WEST PALM BEACH, FL 33415 Site 5 of 15 in cluster J	RESP PARTY	S117359207 N/A
--	--	-------------------	--------------------------

Relative: Higher	RESP PARTY: District: Southeast District Site Id: 49141 Project Id: 49141 Site Status: CLOSED Project Manager: SMITH_LA OGC Case Number: Not reported Initial Date Received: 01/27/1997 Contaminants: Responses forwarded to Tallahassee for eligibility determination. Offsite Cont Impact: Not reported Priority Score: Not reported Datum: Not reported Method ID: DGPS Feature: FRONT ENTRANCE Object Of Interest: CAP_RAP SITE Proximity To Object: CENTR Collect Username: Not reported Collect Affiliation: Not reported Collect Program Id: CL Collect Date: 01/27/1995 Map Series Used: 1999 doqs Map Source Scale: 5000 Interpolation Scale: Not reported Coordinate Accuracy Id: 4 Verify Method Id: DPHO Verifier Username: CALTA_H Verifier Affiliation: FLORIDA DEPARTMENT OF ENVIRONMENTAL PROTECTION Verifying Program Id: CL Verification Date: 12/07/2004 Decode for District: Southeast District Decode for Datum: Not reported Decode for Method: Differentially Corrected GPS Decode for Off Site COC: Not reported Decode for V_Method: Digital Aerial Photography With Ground Control Latitude/Longitude (deg/min/sec): 26 40 44.4251 / 80 7 7.46159999		
----------------------------	--	--	--

J48 South < 1/8 0.046 mi. 241 ft.	4919 SOUTHERN BLVD WEST PALM BEACH, FL 33415 Site 6 of 15 in cluster J	EDR Hist Cleaner	1015066996 N/A
--	--	-------------------------	--------------------------

Relative: Higher	EDR Historical Cleaners: Name: ADMIRAL CLEANERS Year: 2001 Address: 4919 SOUTHERN BLVD		
----------------------------	---	--	--

Actual: 17 ft.			
--------------------------	--	--	--

MAP FINDINGS

Map ID Direction Distance Elevation		Database(s)	EDR ID Number EPA ID Number
--	--	-------------	--------------------------------

J49 South < 1/8 0.046 mi. 241 ft.	4919 SOUTHERN BLVD WEST PALM BEACH, FL 33415 Site 7 of 15 in cluster J	EDR Hist Auto	1015518272 N/A
--	--	----------------------	--------------------------

Relative: Higher	EDR Historical Auto Stations: Name: CONGRESS AUTO PARTS Year: 2008 Address: 4919 SOUTHERN BLVD
Actual: 17 ft.	

J50 South < 1/8 0.046 mi. 241 ft.	ADMIRAL CLEANERS 4919 SOUTHERN BLVD # 9B WEST PALM BEACH, FL 33415 Site 8 of 15 in cluster J	RCRA-SQG	1000261101 FLD981471063
--	--	-----------------	--

Relative: Higher	RCRA-SQG: Date form received by agency: 08/12/2010 Facility name: ADMIRAL CLEANERS Facility address: 4919 SOUTHERN BLVD # 9B WEST PALM BEACH, FL 334152060 EPA ID: FLD981471063 Mailing address: SOUTHERN BLVD WEST PALM BEACH, FL 33415-2060 Contact: JOHN J STERMER Contact address: SOUTHERN BLVD # 9B WEST PALM BEACH, FL 33415-2060 Contact country: US Contact telephone: (305) 683-9293 Contact email: Not reported EPA Region: 04 Land type: Private Classification: Small Small Quantity Generator Description: Handler: generates more than 100 and less than 1000 kg of hazardous waste during any calendar month and accumulates less than 6000 kg of hazardous waste at any time; or generates 100 kg or less of hazardous waste during any calendar month, and accumulates more than 1000 kg of hazardous waste at any time
Actual: 17 ft.	

Owner/Operator Summary:	Owner/operator name: JOHN STERMER Owner/operator address: 4919 SOUTHERN BLVD # 9B WEST PALM BEACH, FL 33415 Owner/operator country: US Owner/operator telephone: Not reported Legal status: Private Owner/Operator Type: Owner Owner/Op start date: 10/18/1996 Owner/Op end date: Not reported Owner/operator name: STERMER JOHN Owner/operator address: 4919 SOUTHERN BLVD # 9B WEST PALM BEACH, FL 33415 Owner/operator country: US Owner/operator telephone: Not reported Legal status: Private Owner/Operator Type: Owner Owner/Op start date: 10/18/1996
-------------------------	---

Map ID
Direction
Distance
Elevation

MAP FINDINGS

Site

Database(s)

EDR ID Number
EPA ID Number

ADMIRAL CLEANERS (Continued)

1000261101

Owner/Op end date: Not reported

Handler Activities Summary:

U.S. importer of hazardous waste: No
Mixed waste (haz. and radioactive): No
Recycler of hazardous waste: No
Transporter of hazardous waste: No
Treater, storer or disposer of HW: No
Underground injection activity: No
On-site burner exemption: No
Furnace exemption: No
Used oil fuel burner: No
Used oil processor: No
User oil refiner: No
Used oil fuel marketer to burner: No
Used oil Specification marketer: No
Used oil transfer facility: No
Used oil transporter: No

. Waste code: D001
. Waste name: IGNITABLE WASTE

Historical Generators:

Date form received by agency: 10/30/1987
Site name: ADMIRAL CLEANERS
Classification: Small Quantity Generator

Facility Has Received Notices of Violations:

Regulation violated: GGR:
Area of violation: Generators - General
Date violation determined: 09/24/1987
Date achieved compliance: 10/30/1987
Violation lead agency: State
Enforcement action: DEP WARNING LETTER
Enforcement action date: 09/24/1987
Enf. disposition status: Not reported
Enf. disp. status date: Not reported
Enforcement lead agency: State
Proposed penalty amount: Not reported
Final penalty amount: Not reported
Paid penalty amount: Not reported

Evaluation Action Summary:

Evaluation date: 08/11/2010
Evaluation: COMPLIANCE EVALUATION INSPECTION ON-SITE
Area of violation: Not reported
Date achieved compliance: Not reported
Evaluation lead agency: State

Evaluation date: 09/24/1987
Evaluation: NON-FINANCIAL RECORD REVIEW
Area of violation: Generators - General
Date achieved compliance: 10/30/1987
Evaluation lead agency: State

Map ID
 Direction
 Distance
 Elevation

MAP FINDINGS

Site

Database(s)

EDR ID Number
 EPA ID Number

J51
South
< 1/8
0.046 mi.
241 ft.

ADMIRAL CLEANERS
4919-B SOUTHERN BLVD
WEST PALM BEACH, FL

Site 9 of 15 in cluster J

DWM CONTAM **S117716458**
N/A

Relative:
Higher

DWM CONTAM:
 Program Site Id: 000509500530
 Lat DD: 26
 Lat MM: 40
 Lat SS: 44.5654
 Long DD: 80
 Long MM: 7
 Long SS: 7.553
 Office/ District: SED
 Program Area: Drycleaning (State Funded)
 Offsite Contamination: Not reported
 Project Manager: UNASSIGNED_RESCORED
 Priority Score: Not reported
 Remediation Status: Inactive
 Date Known Offsite: Not reported
 Datum: 3
 Method: WGPS
 Program Eligible: Not reported
 Ineligible: Not reported

Actual:
17 ft.

J52
South
< 1/8
0.046 mi.
241 ft.

ADMIRAL CLEANERS
4919 SOUTHERN BLVD # 9B
WEST PALM BEACH, FL 33415

Site 10 of 15 in cluster J

RCRA-CESQG **1012176782**
FINDS **FLR000046862**
ECHO

Relative:
Higher

RCRA-CESQG:
 Date form received by agency: 07/24/1998
 Facility name: FLORIDA DEP DSCP D090 #509500530
 Facility address: 4919 SOUTHERN BLVD # 9B
 WEST PALM BEACH, FL 334152060
 EPA ID: FLR000046862
 Mailing address: BLAIRSTONE RD
 TALLAHASSEE, FL 32399-6542
 Contact: GEJUAN PRIME
 Contact address: BLAIRSTONE RD # MS4520
 TALLAHASSEE, FL 32399-6542
 Contact country: US
 Contact telephone: (850) 488-0190
 Contact email: Not reported
 EPA Region: 04
 Classification: Conditionally Exempt Small Quantity Generator
 Description: Handler: generates 100 kg or less of hazardous waste per calendar month, and accumulates 1000 kg or less of hazardous waste at any time; or generates 1 kg or less of acutely hazardous waste per calendar month, and accumulates at any time: 1 kg or less of acutely hazardous waste; or 100 kg or less of any residue or contaminated soil, waste or other debris resulting from the cleanup of a spill, into or on any land or water, of acutely hazardous waste; or generates 100 kg or less of any residue or contaminated soil, waste or other debris resulting from the cleanup of a spill, into or on any land or water, of acutely hazardous waste during any calendar month, and accumulates at any time: 1 kg or less of acutely hazardous waste; or 100 kg or less of any residue or contaminated soil, waste or other debris resulting from

Actual:
17 ft.

Map ID
Direction
Distance
Elevation

MAP FINDINGS

Site

Database(s)

EDR ID Number
EPA ID Number

ADMIRAL CLEANERS (Continued)

1012176782

the cleanup of a spill, into or on any land or water, of acutely hazardous waste

Owner/Operator Summary:

Owner/operator name: FLAGLER REALTY & DEVELOPMENT
Owner/operator address: 505 S FLAGLER DR STE 1010
WEST PALM BEACH, FL 33401
Owner/operator country: US
Owner/operator telephone: Not reported
Legal status: Private
Owner/Operator Type: Owner
Owner/Op start date: 07/24/1998
Owner/Op end date: Not reported

Handler Activities Summary:

U.S. importer of hazardous waste: No
Mixed waste (haz. and radioactive): No
Recycler of hazardous waste: No
Transporter of hazardous waste: No
Treater, storer or disposer of HW: No
Underground injection activity: No
On-site burner exemption: No
Furnace exemption: No
Used oil fuel burner: No
Used oil processor: No
User oil refiner: No
Used oil fuel marketer to burner: No
Used oil Specification marketer: No
Used oil transfer facility: No
Used oil transporter: No

. Waste code: D001
. Waste name: IGNITABLE WASTE

Violation Status: No violations found

FINDS:

Registry ID: 110001416423

Environmental Interest/Information System

RCRAInfo is a national information system that supports the Resource Conservation and Recovery Act (RCRA) program through the tracking of events and activities related to facilities that generate, transport, and treat, store, or dispose of hazardous waste. RCRAInfo allows RCRA program staff to track the notification, permit, compliance, and corrective action activities required under RCRA.

Florida Environmental System Today Application (FIESTA) Data Maintenance (FDM) system maintains entity, environmental interest and affiliation data for the State of Florida.

ECHO:

Envid: 1012176782
Registry ID: 110001416423

Map ID
Direction
Distance
Elevation

MAP FINDINGS

Site

Database(s)

EDR ID Number
EPA ID Number

ADMIRAL CLEANERS (Continued)

1012176782

DFR URL: http://echo.epa.gov/detailed_facility_report?fid=110001416423

K53
SSE
< 1/8
0.046 mi.
242 ft.

ARC ENTERPRISES INC
4705 SOUTHERN BLVD # 3
WEST PALM BEACH, FL 33415

RCRA NonGen / NLR
FINDS
ECHO

1001076112
FLR000009969

Site 1 of 6 in cluster K

Relative:
Lower

RCRA NonGen / NLR:

Date form received by agency: 08/11/2010

Facility name: ARC ENTERPRISES INC

Facility address: 4705 SOUTHERN BLVD # 3
WEST PALM BEACH, FL 334152072

EPA ID: FLR000009969

Mailing address: SOUTHERN BLVD
WEST PALM BEACH, FL 33415-2072

Contact: SKIP SCURRY

Contact address: SOUTHERN BLVD # 3
WEST PALM BEACH, FL 33415-2072

Contact country: US

Contact telephone: (407) 689-7509

Contact email: Not reported

EPA Region: 04

Land type: Private

Classification: Non-Generator

Description: Handler: Non-Generators do not presently generate hazardous waste

Owner/Operator Summary:

Owner/operator name: SKIP SCURRY

Owner/operator address: 4705 SOUTHERN BLVD # 3
WEST PALM BEACH, FL 33415

Owner/operator country: US

Owner/operator telephone: Not reported

Legal status: Private

Owner/Operator Type: Owner

Owner/Op start date: 10/18/1996

Owner/Op end date: Not reported

Handler Activities Summary:

U.S. importer of hazardous waste: No

Mixed waste (haz. and radioactive): No

Recycler of hazardous waste: No

Transporter of hazardous waste: No

Treater, storer or disposer of HW: No

Underground injection activity: No

On-site burner exemption: No

Furnace exemption: No

Used oil fuel burner: No

Used oil processor: No

User oil refiner: No

Used oil fuel marketer to burner: No

Used oil Specification marketer: No

Used oil transfer facility: No

Used oil transporter: No

Historical Generators:

Map ID
Direction
Distance
Elevation

MAP FINDINGS

Site

Database(s)

EDR ID Number
EPA ID Number

ARC ENTERPRISES INC (Continued)

1001076112

Date form received by agency: 10/09/1995
Site name: ARC ENTERPRISES INC
Classification: Small Quantity Generator

Violation Status: No violations found

Evaluation Action Summary:

Evaluation date: 07/21/1995
Evaluation: COMPLIANCE EVALUATION INSPECTION ON-SITE
Area of violation: Not reported
Date achieved compliance: Not reported
Evaluation lead agency: State

FINDS:

Registry ID: 110005632048

Environmental Interest/Information System

RCRAInfo is a national information system that supports the Resource Conservation and Recovery Act (RCRA) program through the tracking of events and activities related to facilities that generate, transport, and treat, store, or dispose of hazardous waste. RCRAInfo allows RCRA program staff to track the notification, permit, compliance, and corrective action activities required under RCRA.

Florida Environmental System Today Application (FIESTA) Data Maintenance (FDM) system maintains entity, environmental interest and affiliation data for the State of Florida.

ECHO:

Envid: 1001076112
Registry ID: 110005632048
DFR URL: http://echo.epa.gov/detailed_facility_report?fid=110005632048

K54
SSE
< 1/8
0.046 mi.
242 ft.

4705 SOUTHERN BLVD
WEST PALM BEACH, FL 33415

Site 2 of 6 in cluster K

EDR Hist Auto 1015510598
N/A

Relative:
Lower
Actual:
16 ft.

EDR Historical Auto Stations:

Name: RADIATOR EXPRESS
Year: 1999
Address: 4705 SOUTHERN BLVD

Name: RADIATOR EXPRESS
Year: 2000
Address: 4705 SOUTHERN BLVD

Name: J & J AUTO ELECTRIC
Year: 2001
Address: 4705 SOUTHERN BLVD

Name: J & J AUTO ELECTRIC
Year: 2002
Address: 4705 SOUTHERN BLVD

Map ID
Direction
Distance
Elevation

MAP FINDINGS

Site

Database(s)

EDR ID Number
EPA ID Number

(Continued)

1015510598

Name: FAMILY AUTO CTR
Year: 2003
Address: 4705 SOUTHERN BLVD

Name: TRAIL AUTO ELECTRIC INC
Year: 2009
Address: 4705 SOUTHERN BLVD

Name: J & J AUTO ELECTRIC
Year: 2010
Address: 4705 SOUTHERN BLVD

K55
SSE
< 1/8
0.046 mi.
242 ft.

COOLING SYSTEMS INC
4705 SOUTHERN BLVD STE A
WEST PALM BEACH, FL 33415

RCRA NonGen / NLR
FINDS
ECHO

1004685628
FLR000063909

Site 3 of 6 in cluster K

Relative:
Lower

RCRA NonGen / NLR:

Date form received by agency: 09/08/2006
Facility name: COOLING SYSTEMS INC
Facility address: 4705 SOUTHERN BLVD STE A
WEST PALM BEACH, FL 334152072
EPA ID: FLR000063909
Mailing address: N DIXIE HWY
OAKLAND PARK, FL 33334-3832
Contact: MICHAEL CROSS
Contact address: N DIXIE HWY
OAKLAND PARK, FL 33334-3832
Contact country: US
Contact telephone: (954) 566-7403
Contact email: Not reported
EPA Region: 04
Classification: Non-Generator
Description: Handler: Non-Generators do not presently generate hazardous waste

Actual:
16 ft.

Owner/Operator Summary:

Owner/operator name: COOLING SYSTEMS INC
Owner/operator address: 4378 N DIXIE HWY
OAKLAND PARK, FL 33334
Owner/operator country: US
Owner/operator telephone: Not reported
Legal status: Private
Owner/Operator Type: Operator
Owner/Op start date: 03/07/2000
Owner/Op end date: 09/08/2006

Owner/operator name: MICHAEL CROSS
Owner/operator address: 4378 N DIXIE HWY
OAKLAND PARK, FL 33334
Owner/operator country: US
Owner/operator telephone: Not reported
Legal status: Private
Owner/Operator Type: Owner
Owner/Op start date: 03/07/2000
Owner/Op end date: Not reported

Map ID
Direction
Distance
Elevation

MAP FINDINGS

Site

Database(s)

EDR ID Number
EPA ID Number

COOLING SYSTEMS INC (Continued)

1004685628

Owner/operator name: COOLING SYSTEMS INC
Owner/operator address: 4378 N DIXIE HWY
OAKLAND PARK, FL 33334
Owner/operator country: US
Owner/operator telephone: Not reported
Legal status: Private
Owner/Operator Type: Operator
Owner/Op start date: 03/07/2000
Owner/Op end date: Not reported

Owner/operator name: CROSS MICHAEL
Owner/operator address: 4378 N DIXIE HWY
OAKLAND PARK, FL 33334
Owner/operator country: US
Owner/operator telephone: Not reported
Legal status: Private
Owner/Operator Type: Owner
Owner/Op start date: 03/07/2000
Owner/Op end date: Not reported

Handler Activities Summary:

U.S. importer of hazardous waste: No
Mixed waste (haz. and radioactive): No
Recycler of hazardous waste: No
Transporter of hazardous waste: No
Treater, storer or disposer of HW: No
Underground injection activity: No
On-site burner exemption: No
Furnace exemption: No
Used oil fuel burner: No
Used oil processor: No
User oil refiner: No
Used oil fuel marketer to burner: No
Used oil Specification marketer: No
Used oil transfer facility: No
Used oil transporter: No

. Waste code: D001
. Waste name: IGNITABLE WASTE

Violation Status: No violations found

FINDS:

Registry ID: 110005660882

Environmental Interest/Information System

RCRAInfo is a national information system that supports the Resource Conservation and Recovery Act (RCRA) program through the tracking of events and activities related to facilities that generate, transport, and treat, store, or dispose of hazardous waste. RCRAInfo allows RCRA program staff to track the notification, permit, compliance, and corrective action activities required under RCRA.

Florida Environmental System Today Application (FIESTA) Data Maintenance (FDM) system maintains entity, environmental interest and affiliation data for the State of Florida.

Map ID
 Direction
 Distance
 Elevation

MAP FINDINGS

Site

Database(s)

EDR ID Number
 EPA ID Number

COOLING SYSTEMS INC (Continued)

1004685628

ECHO:
 Envid: 1004685628
 Registry ID: 110005660882
 DFR URL: http://echo.epa.gov/detailed_facility_report?fid=110005660882

K56
SSE
 < 1/8
 0.046 mi.
 242 ft.

R&L CARRIERS 05-21-0076
4705 SOUTHERN BLVD
WEST PALM BEACH, FL 33415
 Site 4 of 6 in cluster K

LUST
TANKS
CLEANUP SITES
DWM CONTAM
RESP PARTY

U004146398
N/A

Relative:
Lower

LUST:
 Region: STATE
 Facility Id: 9808236
 Facility Status: CLOSED
 Facility Type: Q - Emergency Response Spill Site
 Facility Phone: (954)957-7271
 Facility Cleanup Rank: Not reported
 District: Southeast District
 Lat/Long (dms): 26 40 42.7512 / 80 6 53.4959
 Section: 36
 Township: 43S
 Range: 42E
 Feature: Not reported
 Method: Not reported
 Datum: Not reported
 Score: 29
 Score Effective Date: 01/22/2007
 Score When Ranked: Not reported
 Operator: STEVE KALBAUGH
 Name Update: Not reported
 Address Update: Not reported

Actual:
16 ft.

Discharge Cleanup Summary:
 Discharge Date: 04/26/2005
 PCT Discharge Combined: Not reported
 Cleanup Required: R - CLEANUP REQUIRED
 Discharge Cleanup Status: VCCR - VERIFIED CONTAMINATION, CLEANUP REQUIRED
 Disch Cleanup Status Date: 07/19/2006
 Cleanup Work Status: INACTIVE
 Information Source: R - EMERGENCY RESPONSE REPORT
 Other Source Description: BER
 Eligibility Indicator: I - INELIGIBLE
 Site Manager: Not reported
 Site Mgr End Date: Not reported
 Tank Office: -

Task Information:
 District: SED
 Facility ID: 9808236
 Facility Status: CLOSED
 Facility Type: Q - Emergency Response Spill Site -
 County: PALM BEACH
 County ID: 50
 Cleanup Eligibility Status: I
 Source Effective Date: Not reported
 Discharge Date: 04-26-2005
 Cleanup Required: R - CLEANUP REQUIRED

Map ID
Direction
Distance
Elevation

MAP FINDINGS

Site

Database(s)

EDR ID Number
EPA ID Number

R&L CARRIERS 05-21-0076 (Continued)

U004146398

Discharge Cleanup Status: VCCR - VERIFIED CONTAMINATION, CLEANUP REQUIRED
Disch Cleanup Status Date: 07-19-2006
SRC Action Type: -
SRC Submit Date: Not reported
SRC Review Date: Not reported
SRC Completion Status: -
SRC Issue Date: Not reported
SRC Comment: Not reported
Cleanup Work Status: INACTIVE
Site Mgr: Not reported
Site Mgr End Date: Not reported
Tank Office: -
SR Task ID: Not reported
SR Cleanup Responsible: -
SR Funding Eligibility Type: -
SR Actual Cost: Not reported
SR Completion Date: Not reported
SR Payment Date: Not reported
SR Oral Date: Not reported
SR Written Date: Not reported
SR Soil Removal: Not reported
SR Free Product Removal: Not reported
SR Soil Tonnage Removed: Not reported
SR Soil Treatment: Not reported
SR Other Treatment: Not reported
SR Alternate Proc Received Date: Not reported
SR Alternate Procedure Status: Not reported
SR Alternate Procedure Status Date: Not reported
SR Alternate Procedure Comments: Not reported
SA Task ID: Not reported
SA Cleanup Responsible: -
SA Funding Eligibility Type: -
SA Actual Cost: Not reported
SA Completion Date: Not reported
SA Payment Date: Not reported
RAP Task ID: Not reported
RAP Cleanup Responsible ID: -
RAP Funding Eligibility Type: -
RAP Actual Cost: Not reported
RAP Completion Date: Not reported
RAP Payment Date: Not reported
RAP Last Order Approved: Not reported
RA Task ID: Not reported
RA Cleanup Responsible: -
RA Funding Eligibility Type: -
RA Years to Complete: Not reported
RA Actual Cost: Not reported

[Click here for Florida Oculus:](#)

TANKS:

Facility ID: 9808236
Facility Phone: (954) 957-7271
Facility Status: CLOSED
Facility Type: Q
Type Description: Emergency Response Spill Site
Dep Co: P

Map ID
Direction
Distance
Elevation

MAP FINDINGS

Site

Database(s)

EDR ID Number
EPA ID Number

R&L CARRIERS 05-21-0076 (Continued)

U004146398

Lat/Lon Deg Min Sec: Not reported

CLEANUP SITES:

DEP Cleanup Site Key: 46790805
Source Database Name: Storage Tank Contamination Monitoring
Source Database Id: 9808236
CPAC Program Area Id: TK
CLLC Cleanup Category Key: PETRO
RSC2 Remediation Status Key: PENDING
Data Load Date: 11/28/2016
OC3 Office Id: SED
Physical Address Line 2: Not reported
OIC Object Of Interest Id: FACIL
PC2 Proximity Id: EXACT
Calc Coordinates Accuracy Level Id: 4
CMC2 Coordinate Method Id: Digital Aerial Photography With Ground Control
DC4 Datum Id: North American Datum of 1983
VSC1 Verification Status: REVIEWED
Collect Username: WILLIAMS_CA
Collect Date: 06/23/2010
Collect Affiliation: TKHQ
Map Source: 2004 DOQQs
Map Source Scale: 10
Interpolation Scale: Not reported
Verifier Username: CARPENTER_K
Verifier Affiliation: YORK STB
Verification Date: 01/11/2010
Verified Coordinate Method Id: Digital Aerial Photography With Ground Control
Source Database Name Code: STCM
CMC2 Coordinate Method ID Code: DPHO
DC4 Datum ID Code: NAD83
Verified Coordinate Method ID Code: DPHO
Comments: Not reported
Latitude/Longitude (deg/min/sec): 26 40 42.7512 / 53.4959 80 6

DWM CONTAM:

Program Site Id: 9808236
Lat DD: 26
Lat MM: 40
Lat SS: 42.7512
Long DD: 80
Long MM: 6
Long SS: 53.4959
Office/ District: PCLP50
Program Area: Petroleum
Offsite Contamination: U
Project Manager: Not reported
Priority Score: 29
Remediation Status: WAITING
Date Known Offsite: Not reported
Datum: NAD83
Method: DPHO
Program Eligible: Not reported
Ineligible: Yes

Map ID
Direction
Distance
Elevation

MAP FINDINGS

Site

Database(s)

EDR ID Number
EPA ID Number

R&L CARRIERS 05-21-0076 (Continued)

U004146398

RESP PARTY:

District: Southeast District
Site Id: 162134
Project Id: 238819
Site Status: CLOSED
Project Manager: SELVENDRAN_G
OGC Case Number: Not reported
Initial Date Received: 02/28/2000
Contaminants: Not reported
Offsite Cont Impact: Not reported
Priority Score: Not reported
Datum: NAD83
Method ID: GGPS
Feature: Not reported
Object Of Interest: CAP_RAP SITE
Proximity To Object: APPRX
Collect Username: Not reported
Collect Affiliation: Not reported
Collect Program Id: CL
Collect Date: 10/29/1999
Map Series Used: 1999 doqs
Map Source Scale: 5000
Interpolation Scale: Not reported
Coordinate Accuracy Id: 4
Verify Method Id: DPHO
Verifier Username: THORNTON_A
Verifier Affiliation: DEPARTMENT OF ENVIRONMENTAL PROTECTION
Verifying Program Id: CL
Verification Date: 04/21/2005
Decode for District: Southeast District
Decode for Datum: North American Datum of 1983
Decode for Method: Geodetic Quality GPS
Decode for Off Site COC: Not reported
Decode for V_Method: Digital Aerial Photography With Ground Control
Latitude/Longitude (deg/min/sec): 26 40 42.4020000 / 80 6 52.0876999

K57
SSE
< 1/8
0.046 mi.
242 ft.

RADIATOR EXPRESS
4705 SOUTHERN BLVD
WEST PALM BEACH, FL 33415

RCRA NonGen / NLR 1001815992
FLR000060541

Site 5 of 6 in cluster K

Relative:
Lower

RCRA NonGen / NLR:

Date form received by agency: 08/11/2010
Facility name: RADIATOR EXPRESS
Facility address: 4705 SOUTHERN BLVD
WEST PALM BEACH, FL 334152072
EPA ID: FLR000060541
Mailing address: SOUTHERN BLVD
WEST PALM BEACH, FL 33415-2072
Contact: BOBBY BEADLE
Contact address: SOUTHERN BLVD
WEST PALM BEACH, FL 33415-2072
Contact country: US
Contact telephone: (561) 681-6999
Contact email: Not reported
EPA Region: 04

Actual:
16 ft.

Map ID
Direction
Distance
Elevation

MAP FINDINGS

Site

Database(s)

EDR ID Number
EPA ID Number

RADIATOR EXPRESS (Continued)

1001815992

Land type: Private
Classification: Non-Generator
Description: Handler: Non-Generators do not presently generate hazardous waste

Owner/Operator Summary:

Owner/operator name: CROSS MICHAEL
Owner/operator address: 4705 SOUTHERN BLVD
WEST PALM BEACH, FL 33415
Owner/operator country: US
Owner/operator telephone: Not reported
Legal status: Private
Owner/Operator Type: Owner
Owner/Op start date: 11/05/1999
Owner/Op end date: Not reported

Owner/operator name: MICHAEL CROSS
Owner/operator address: 4705 SOUTHERN BLVD
WEST PALM BEACH, FL 33415
Owner/operator country: US
Owner/operator telephone: Not reported
Legal status: Private
Owner/Operator Type: Owner
Owner/Op start date: 11/05/1999
Owner/Op end date: Not reported

Handler Activities Summary:

U.S. importer of hazardous waste: No
Mixed waste (haz. and radioactive): No
Recycler of hazardous waste: No
Transporter of hazardous waste: No
Treater, storer or disposer of HW: No
Underground injection activity: No
On-site burner exemption: No
Furnace exemption: No
Used oil fuel burner: No
Used oil processor: No
User oil refiner: No
Used oil fuel marketer to burner: No
Used oil Specification marketer: No
Used oil transfer facility: No
Used oil transporter: No

Facility Has Received Notices of Violations:

Regulation violated: :262.34 (d)(4)
Area of violation: Generators - Pre-transport
Date violation determined: 07/12/2001
Date achieved compliance: 07/26/2001
Violation lead agency: State
Enforcement action: Not reported
Enforcement action date: 07/12/2001
Enf. disposition status: Not reported
Enf. disp. status date: Not reported
Enforcement lead agency: State
Proposed penalty amount: Not reported
Final penalty amount: Not reported
Paid penalty amount: Not reported

Map ID
Direction
Distance
Elevation

MAP FINDINGS

Site

Database(s)

EDR ID Number
EPA ID Number

RADIATOR EXPRESS (Continued)

1001815992

Regulation violated: :279.22
Area of violation: Used Oil - Generators
Date violation determined: 07/12/2001
Date achieved compliance: 07/12/2001
Violation lead agency: State
Enforcement action: Not reported
Enforcement action date: 07/12/2001
Enf. disposition status: Not reported
Enf. disp. status date: Not reported
Enforcement lead agency: State
Proposed penalty amount: Not reported
Final penalty amount: Not reported
Paid penalty amount: Not reported

Regulation violated: GGR:40 cfr 262.11
Area of violation: Generators - General
Date violation determined: 10/29/1999
Date achieved compliance: 02/16/2000
Violation lead agency: State
Enforcement action: DEP MEETING
Enforcement action date: 01/26/2000
Enf. disposition status: Not reported
Enf. disp. status date: Not reported
Enforcement lead agency: State
Proposed penalty amount: Not reported
Final penalty amount: Not reported
Paid penalty amount: Not reported

Regulation violated: GGR:40 cfr 262.11
Area of violation: Generators - General
Date violation determined: 10/29/1999
Date achieved compliance: 02/16/2000
Violation lead agency: State
Enforcement action: DEP MEETING
Enforcement action date: 08/02/2000
Enf. disposition status: Not reported
Enf. disp. status date: Not reported
Enforcement lead agency: State
Proposed penalty amount: Not reported
Final penalty amount: Not reported
Paid penalty amount: Not reported

Regulation violated: GGR:40 cfr 262.12
Area of violation: Generators - General
Date violation determined: 10/29/1999
Date achieved compliance: 02/16/2000
Violation lead agency: State
Enforcement action: DEP MEETING
Enforcement action date: 08/02/2000
Enf. disposition status: Not reported
Enf. disp. status date: Not reported
Enforcement lead agency: State
Proposed penalty amount: Not reported
Final penalty amount: Not reported
Paid penalty amount: Not reported

Regulation violated: GPT:40 cfr 262.34

Map ID
Direction
Distance
Elevation

MAP FINDINGS

Site

Database(s)

EDR ID Number
EPA ID Number

RADIATOR EXPRESS (Continued)

1001815992

Area of violation: Generators - Pre-transport
Date violation determined: 10/29/1999
Date achieved compliance: 08/02/2000
Violation lead agency: State
Enforcement action: DEP MEETING
Enforcement action date: 01/26/2000
Enf. disposition status: Not reported
Enf. disp. status date: Not reported
Enforcement lead agency: State
Proposed penalty amount: Not reported
Final penalty amount: Not reported
Paid penalty amount: Not reported

Regulation violated: GGR:f.s. 403.161(1)
Area of violation: State Statute or Regulation
Date violation determined: 10/29/1999
Date achieved compliance: 02/16/2000
Violation lead agency: State
Enforcement action: DEP MEETING
Enforcement action date: 08/02/2000
Enf. disposition status: Not reported
Enf. disp. status date: Not reported
Enforcement lead agency: State
Proposed penalty amount: Not reported
Final penalty amount: Not reported
Paid penalty amount: Not reported

Regulation violated: GPT:40 cfr 262.34
Area of violation: Generators - Pre-transport
Date violation determined: 10/29/1999
Date achieved compliance: 02/16/2000
Violation lead agency: State
Enforcement action: DEP WARNING LETTER
Enforcement action date: 01/14/2000
Enf. disposition status: Not reported
Enf. disp. status date: Not reported
Enforcement lead agency: State
Proposed penalty amount: Not reported
Final penalty amount: Not reported
Paid penalty amount: Not reported

Regulation violated: UOG:40 cfr 279.22
Area of violation: Used Oil - Generators
Date violation determined: 10/29/1999
Date achieved compliance: 02/16/2000
Violation lead agency: State
Enforcement action: DEP WARNING LETTER
Enforcement action date: 01/14/2000
Enf. disposition status: Not reported
Enf. disp. status date: Not reported
Enforcement lead agency: State
Proposed penalty amount: Not reported
Final penalty amount: Not reported
Paid penalty amount: Not reported

Regulation violated: GGR:40 cfr 262.11
Area of violation: Generators - General

Map ID
Direction
Distance
Elevation

MAP FINDINGS

Site

Database(s)

EDR ID Number
EPA ID Number

RADIATOR EXPRESS (Continued)

1001815992

Date violation determined: 10/29/1999
Date achieved compliance: 02/16/2000
Violation lead agency: State
Enforcement action: DEP WARNING LETTER
Enforcement action date: 01/14/2000
Enf. disposition status: Not reported
Enf. disp. status date: Not reported
Enforcement lead agency: State
Proposed penalty amount: Not reported
Final penalty amount: Not reported
Paid penalty amount: Not reported

Regulation violated: UOG:40 cfr 279.22
Area of violation: Used Oil - Generators
Date violation determined: 10/29/1999
Date achieved compliance: 02/16/2000
Violation lead agency: State
Enforcement action: DEP MEETING
Enforcement action date: 08/02/2000
Enf. disposition status: Not reported
Enf. disp. status date: Not reported
Enforcement lead agency: State
Proposed penalty amount: Not reported
Final penalty amount: Not reported
Paid penalty amount: Not reported

Regulation violated: GGR:f.s. 403.161(1)
Area of violation: State Statute or Regulation
Date violation determined: 10/29/1999
Date achieved compliance: 02/16/2000
Violation lead agency: State
Enforcement action: DEP WARNING LETTER
Enforcement action date: 01/14/2000
Enf. disposition status: Not reported
Enf. disp. status date: Not reported
Enforcement lead agency: State
Proposed penalty amount: Not reported
Final penalty amount: Not reported
Paid penalty amount: Not reported

Regulation violated: GPT:40 cfr 262.34
Area of violation: Generators - Pre-transport
Date violation determined: 10/29/1999
Date achieved compliance: 02/16/2000
Violation lead agency: State
Enforcement action: DEP MEETING
Enforcement action date: 01/26/2000
Enf. disposition status: Not reported
Enf. disp. status date: Not reported
Enforcement lead agency: State
Proposed penalty amount: Not reported
Final penalty amount: Not reported
Paid penalty amount: Not reported

Regulation violated: UOG:40 cfr 279.22
Area of violation: Used Oil - Generators
Date violation determined: 10/29/1999

Map ID
Direction
Distance
Elevation

MAP FINDINGS

Site

Database(s)

EDR ID Number
EPA ID Number

RADIATOR EXPRESS (Continued)

1001815992

Date achieved compliance: 02/16/2000
Violation lead agency: State
Enforcement action: DEP SHORT FORM CONSENT ORDER
Enforcement action date: 08/28/2000
Enf. disposition status: Not reported
Enf. disp. status date: Not reported
Enforcement lead agency: State
Proposed penalty amount: Not reported
Final penalty amount: 3250
Paid penalty amount: 250

Regulation violated: GGR:40 cfr 262.12
Area of violation: Generators - General
Date violation determined: 10/29/1999
Date achieved compliance: 02/16/2000
Violation lead agency: State
Enforcement action: DEP SHORT FORM CONSENT ORDER
Enforcement action date: 08/28/2000
Enf. disposition status: Not reported
Enf. disp. status date: Not reported
Enforcement lead agency: State
Proposed penalty amount: Not reported
Final penalty amount: 3250
Paid penalty amount: 250

Regulation violated: GPT:40 cfr 262.34
Area of violation: Generators - Pre-transport
Date violation determined: 10/29/1999
Date achieved compliance: 08/02/2000
Violation lead agency: State
Enforcement action: DEP SHORT FORM CONSENT ORDER
Enforcement action date: 08/28/2000
Enf. disposition status: Not reported
Enf. disp. status date: Not reported
Enforcement lead agency: State
Proposed penalty amount: Not reported
Final penalty amount: 3250
Paid penalty amount: 250

Regulation violated: GGR:f.s. 403.161(1)
Area of violation: State Statute or Regulation
Date violation determined: 10/29/1999
Date achieved compliance: 02/16/2000
Violation lead agency: State
Enforcement action: DEP MEETING
Enforcement action date: 01/26/2000
Enf. disposition status: Not reported
Enf. disp. status date: Not reported
Enforcement lead agency: State
Proposed penalty amount: Not reported
Final penalty amount: Not reported
Paid penalty amount: Not reported

Regulation violated: GGR:40 cfr 262.12
Area of violation: Generators - General
Date violation determined: 10/29/1999
Date achieved compliance: 02/16/2000

Map ID
Direction
Distance
Elevation

MAP FINDINGS

Site

Database(s)

EDR ID Number
EPA ID Number

RADIATOR EXPRESS (Continued)

1001815992

Violation lead agency: State
Enforcement action: DEP MEETING
Enforcement action date: 01/26/2000
Enf. disposition status: Not reported
Enf. disp. status date: Not reported
Enforcement lead agency: State
Proposed penalty amount: Not reported
Final penalty amount: Not reported
Paid penalty amount: Not reported

Regulation violated: GPT:40 cfr 262.34
Area of violation: Generators - Pre-transport
Date violation determined: 10/29/1999
Date achieved compliance: 02/16/2000
Violation lead agency: State
Enforcement action: DEP SHORT FORM CONSENT ORDER
Enforcement action date: 08/28/2000
Enf. disposition status: Not reported
Enf. disp. status date: Not reported
Enforcement lead agency: State
Proposed penalty amount: Not reported
Final penalty amount: 3250
Paid penalty amount: 250

Regulation violated: GGR:40 cfr 262.11
Area of violation: Generators - General
Date violation determined: 10/29/1999
Date achieved compliance: 02/16/2000
Violation lead agency: State
Enforcement action: DEP SHORT FORM CONSENT ORDER
Enforcement action date: 08/28/2000
Enf. disposition status: Not reported
Enf. disp. status date: Not reported
Enforcement lead agency: State
Proposed penalty amount: Not reported
Final penalty amount: 3250
Paid penalty amount: 250

Regulation violated: GPT:40 cfr 262.34
Area of violation: Generators - Pre-transport
Date violation determined: 10/29/1999
Date achieved compliance: 08/02/2000
Violation lead agency: State
Enforcement action: DEP MEETING
Enforcement action date: 08/02/2000
Enf. disposition status: Not reported
Enf. disp. status date: Not reported
Enforcement lead agency: State
Proposed penalty amount: Not reported
Final penalty amount: Not reported
Paid penalty amount: Not reported

Regulation violated: GGR:f.s. 403.161(1)
Area of violation: State Statute or Regulation
Date violation determined: 10/29/1999
Date achieved compliance: 02/16/2000
Violation lead agency: State

Map ID
Direction
Distance
Elevation

MAP FINDINGS

Site

Database(s)

EDR ID Number
EPA ID Number

RADIATOR EXPRESS (Continued)

1001815992

Enforcement action: DEP SHORT FORM CONSENT ORDER
Enforcement action date: 08/28/2000
Enf. disposition status: Not reported
Enf. disp. status date: Not reported
Enforcement lead agency: State
Proposed penalty amount: Not reported
Final penalty amount: 3250
Paid penalty amount: 250

Regulation violated: GPT:40 cfr 262.34
Area of violation: Generators - Pre-transport
Date violation determined: 10/29/1999
Date achieved compliance: 08/02/2000
Violation lead agency: State
Enforcement action: DEP WARNING LETTER
Enforcement action date: 01/14/2000
Enf. disposition status: Not reported
Enf. disp. status date: Not reported
Enforcement lead agency: State
Proposed penalty amount: Not reported
Final penalty amount: Not reported
Paid penalty amount: Not reported

Regulation violated: GPT:40 cfr 262.34
Area of violation: Generators - Pre-transport
Date violation determined: 10/29/1999
Date achieved compliance: 02/16/2000
Violation lead agency: State
Enforcement action: DEP MEETING
Enforcement action date: 08/02/2000
Enf. disposition status: Not reported
Enf. disp. status date: Not reported
Enforcement lead agency: State
Proposed penalty amount: Not reported
Final penalty amount: Not reported
Paid penalty amount: Not reported

Regulation violated: UOG:40 cfr 279.22
Area of violation: Used Oil - Generators
Date violation determined: 10/29/1999
Date achieved compliance: 02/16/2000
Violation lead agency: State
Enforcement action: DEP MEETING
Enforcement action date: 01/26/2000
Enf. disposition status: Not reported
Enf. disp. status date: Not reported
Enforcement lead agency: State
Proposed penalty amount: Not reported
Final penalty amount: Not reported
Paid penalty amount: Not reported

Regulation violated: GGR:40 cfr 262.12
Area of violation: Generators - General
Date violation determined: 10/29/1999
Date achieved compliance: 02/16/2000
Violation lead agency: State
Enforcement action: DEP WARNING LETTER

Map ID
Direction
Distance
Elevation

MAP FINDINGS

Site

Database(s)

EDR ID Number
EPA ID Number

RADIATOR EXPRESS (Continued)

1001815992

Enforcement action date: 01/14/2000
Enf. disposition status: Not reported
Enf. disp. status date: Not reported
Enforcement lead agency: State
Proposed penalty amount: Not reported
Final penalty amount: Not reported
Paid penalty amount: Not reported

Evaluation Action Summary:

Evaluation date: 07/12/2001
Evaluation: COMPLIANCE EVALUATION INSPECTION ON-SITE
Area of violation: Generators - Pre-transport
Date achieved compliance: 07/26/2001
Evaluation lead agency: State

Evaluation date: 07/12/2001
Evaluation: COMPLIANCE EVALUATION INSPECTION ON-SITE
Area of violation: Used Oil - Generators
Date achieved compliance: 07/12/2001
Evaluation lead agency: State

Evaluation date: 08/02/2000
Evaluation: NOT A SIGNIFICANT NON-COMPLIER
Area of violation: Not reported
Date achieved compliance: Not reported
Evaluation lead agency: State

Evaluation date: 12/21/1999
Evaluation: COMPLIANCE SCHEDULE EVALUATION
Area of violation: Not reported
Date achieved compliance: Not reported
Evaluation lead agency: State

Evaluation date: 12/21/1999
Evaluation: SIGNIFICANT NON-COMPLIER
Area of violation: Not reported
Date achieved compliance: Not reported
Evaluation lead agency: State

Evaluation date: 10/29/1999
Evaluation: COMPLIANCE EVALUATION INSPECTION ON-SITE
Area of violation: Generators - Pre-transport
Date achieved compliance: 02/16/2000
Evaluation lead agency: State

Evaluation date: 10/29/1999
Evaluation: COMPLIANCE EVALUATION INSPECTION ON-SITE
Area of violation: Generators - Pre-transport
Date achieved compliance: 08/02/2000
Evaluation lead agency: State

Evaluation date: 10/29/1999
Evaluation: COMPLIANCE EVALUATION INSPECTION ON-SITE
Area of violation: Used Oil - Generators
Date achieved compliance: 02/16/2000
Evaluation lead agency: State

Map ID
Direction
Distance
Elevation

MAP FINDINGS

Site

Database(s)

EDR ID Number
EPA ID Number

RADIATOR EXPRESS (Continued)

1001815992

Evaluation date: 10/29/1999
Evaluation: COMPLIANCE EVALUATION INSPECTION ON-SITE
Area of violation: Generators - General
Date achieved compliance: 02/16/2000
Evaluation lead agency: State

Evaluation date: 10/29/1999
Evaluation: COMPLIANCE EVALUATION INSPECTION ON-SITE
Area of violation: State Statute or Regulation
Date achieved compliance: 02/16/2000
Evaluation lead agency: State

K58
SSE
< 1/8
0.046 mi.
242 ft.

J & J AUTO ELECTRIC
4705 SOUTHERN BLVD
WEST PALM BEACH, FL 33406

RCRA-CESQG **1000120302**
FINDS **FLD034142612**
ECHO

Site 6 of 6 in cluster K

Relative:
Lower

RCRA-CESQG:

Date form received by agency: 03/29/2006

Facility name: J & J AUTO ELECTRIC

Facility address: 4705 SOUTHERN BLVD
WEST PALM BEACH, FL 334152072

EPA ID: FLD034142612

Mailing address: SOUTHERN BLVD
WEST PALM BEACH, FL 33415-2072

Contact: MARIO ECONOMIDIS

Contact address: SOUTHERN BLVD
WEST PALM BEACH, FL 33415

Contact country: US

Contact telephone: (561) 686-4924

Contact email: Not reported

EPA Region: 04

Land type: Private

Classification: Conditionally Exempt Small Quantity Generator

Description: Handler: generates 100 kg or less of hazardous waste per calendar month, and accumulates 1000 kg or less of hazardous waste at any time; or generates 1 kg or less of acutely hazardous waste per calendar month, and accumulates at any time: 1 kg or less of acutely hazardous waste; or 100 kg or less of any residue or contaminated soil, waste or other debris resulting from the cleanup of a spill, into or on any land or water, of acutely hazardous waste; or generates 100 kg or less of any residue or contaminated soil, waste or other debris resulting from the cleanup of a spill, into or on any land or water, of acutely hazardous waste during any calendar month, and accumulates at any time: 1 kg or less of acutely hazardous waste; or 100 kg or less of any residue or contaminated soil, waste or other debris resulting from the cleanup of a spill, into or on any land or water, of acutely hazardous waste

Owner/Operator Summary:

Owner/operator name: GOULD JOHN

Owner/operator address: 4705 SOUTHERN BLVD
WEST PALM BEACH, FL 33415

Owner/operator country: US

Owner/operator telephone: Not reported

Legal status: Private

Owner/Operator Type: Owner

Map ID
Direction
Distance
Elevation

MAP FINDINGS

Site

Database(s)

EDR ID Number
EPA ID Number

J & J AUTO ELECTRIC (Continued)

1000120302

Owner/Op start date: 10/18/1996
Owner/Op end date: 03/29/2006

Owner/operator name: MARIO ECONOMIDIS
Owner/operator address: 4705 SOUTHERN BLVD
WEST PALM BEACH, FL 33415

Owner/operator country: US
Owner/operator telephone: (561) 686-4924
Legal status: Private
Owner/Operator Type: Owner
Owner/Op start date: 03/30/2006
Owner/Op end date: Not reported

Owner/operator name: JOHN GOULD
Owner/operator address: 4705 SOUTHERN BLVD
WEST PALM BEACH, FL 33415

Owner/operator country: US
Owner/operator telephone: Not reported
Legal status: Private
Owner/Operator Type: Owner
Owner/Op start date: 10/18/1996
Owner/Op end date: 03/29/2006

Handler Activities Summary:

U.S. importer of hazardous waste: No
Mixed waste (haz. and radioactive): No
Recycler of hazardous waste: No
Transporter of hazardous waste: No
Treater, storer or disposer of HW: No
Underground injection activity: No
On-site burner exemption: No
Furnace exemption: No
Used oil fuel burner: No
Used oil processor: No
User oil refiner: No
Used oil fuel marketer to burner: No
Used oil Specification marketer: No
Used oil transfer facility: No
Used oil transporter: No

Historical Generators:

Date form received by agency: 08/23/1988
Site name: J & J AUTO ELECTRIC
Classification: Not a generator, verified

Facility Has Received Notices of Violations:

Regulation violated: GGR:
Area of violation: Generators - General
Date violation determined: 09/24/1987
Date achieved compliance: 10/01/1987
Violation lead agency: State
Enforcement action: DEP WARNING LETTER
Enforcement action date: 09/24/1987
Enf. disposition status: Not reported
Enf. disp. status date: Not reported
Enforcement lead agency: State

Map ID
Direction
Distance
Elevation

MAP FINDINGS

Site

Database(s)

EDR ID Number
EPA ID Number

J & J AUTO ELECTRIC (Continued)

1000120302

Proposed penalty amount: Not reported
Final penalty amount: Not reported
Paid penalty amount: Not reported

Evaluation Action Summary:

Evaluation date: 03/29/2006
Evaluation: COMPLIANCE EVALUATION INSPECTION ON-SITE
Area of violation: Not reported
Date achieved compliance: Not reported
Evaluation lead agency: State

Evaluation date: 09/24/1987
Evaluation: NON-FINANCIAL RECORD REVIEW
Area of violation: Generators - General
Date achieved compliance: 10/01/1987
Evaluation lead agency: State

FINDS:

Registry ID: 110002529826

Environmental Interest/Information System

RCRAInfo is a national information system that supports the Resource Conservation and Recovery Act (RCRA) program through the tracking of events and activities related to facilities that generate, transport, and treat, store, or dispose of hazardous waste. RCRAInfo allows RCRA program staff to track the notification, permit, compliance, and corrective action activities required under RCRA.

Florida Environmental System Today Application (FIESTA) Data Maintenance (FDM) system maintains entity, environmental interest and affiliation data for the State of Florida.

ECHO:

Envid: 1000120302
Registry ID: 110002529826
DFR URL: http://echo.epa.gov/detailed_facility_report?fid=110002529826

J59
South
< 1/8
0.047 mi.
250 ft.

HIGHWAY OIL
4793 SOUTHERN BLVD
WEST_PALM_BEACH, FL

EDR Hist Auto 1009070693
N/A

Site 11 of 15 in cluster J

Relative:
Lower

EDR Historical Auto Stations:

Name: HIGHWAY OIL
Year: 1974
Type: GAS STATIONS

Actual:
16 ft.

Name: HIGHWAY OIL
Year: 1979
Type: GASOLINE STATIONS

Name: HIGHWAY OIL
Year: 1979
Type: GASOLINE STATIONS

Map ID
Direction
Distance
Elevation

MAP FINDINGS

Site

Database(s)

EDR ID Number
EPA ID Number

HIGHWAY OIL (Continued)

1009070693

Name: HIGHWAY OIL
Year: 1984
Type: GASOLINE STATIONS

Name: HIGHWAY OIL
Year: 1984
Type: GASOLINE STATIONS

J60
South
< 1/8
0.048 mi.
251 ft.

P W PURE OIL SERVICE
4827 SOUTHERN BLVD
WEST_PALM_BEACH, FL

EDR Hist Auto

1009070680
N/A

Site 12 of 15 in cluster J

Relative:
Higher

EDR Historical Auto Stations:

Name: P W PURE OIL SERVICE
Year: 1965
Type: GASOLINE STATIONS

Actual:
17 ft.

Name: P W PURE OIL SERVICE
Year: 1965
Type: GASOLINE STATIONS

J61
South
< 1/8
0.048 mi.
251 ft.

DICKS PURE SERVICE
4827 SOUTHERN BLVD
WEST_PALM_BEACH, FL

EDR Hist Auto

1009071230
N/A

Site 13 of 15 in cluster J

Relative:
Higher

EDR Historical Auto Stations:

Name: DICKS PURE SERVICE
Year: 1962
Type: GASOLINE STATIONS

Actual:
17 ft.

Name: DICKS PURE SERVICE
Year: 1962
Type: GASOLINE STATIONS

J62
South
< 1/8
0.048 mi.
251 ft.

SANCHEZ SEVENTY SIX
4827 SOUTHERN BLVD
WEST_PALM_BEACH, FL

EDR Hist Auto

1009071799
N/A

Site 14 of 15 in cluster J

Relative:
Higher

EDR Historical Auto Stations:

Name: SANCHEZ SEVENTY SIX
Year: 1974
Type: GAS STATIONS

Actual:
17 ft.

MAP FINDINGS

Map ID			EDR ID Number
Direction			EPA ID Number
Distance			
Elevation	Site	Database(s)	

J63 South < 1/8 0.048 mi. 251 ft.	NANAS PETROLEUM INC 4827 SOUTHERN BLVD WEST_PALM_BEACH, FL Site 15 of 15 in cluster J	EDR Hist Auto	1009070999 N/A
--	---	---------------	-------------------

Relative: Higher	EDR Historical Auto Stations: Name: NANAS PETROLEUM INC Year: 1989 Type: GASOLINE STATIONS
Actual: 17 ft.	Name: NANAS PETROLEUM INC Year: 1989 Type: GASOLINE STATIONS

I64 SE < 1/8 0.048 mi. 252 ft.	REYNOLDS SERVICE CENTER 4581 SOUTHERN BLVD WEST_PALM_BEACH, FL Site 3 of 6 in cluster I	EDR Hist Auto	1009070467 N/A
---	---	---------------	-------------------

Relative: Lower	EDR Historical Auto Stations: Name: REYNOLDS SERVICE CENTER Year: 1965 Type: GASOLINE STATIONS
Actual: 16 ft.	Name: REYNOLDS SERVICE CENTER Year: 1965 Type: GASOLINE STATIONS

I65 SE < 1/8 0.048 mi. 252 ft.	REYNOLDS SERVICE STATION 4581 SOUTHERN BLVD WEST_PALM_BEACH, FL Site 4 of 6 in cluster I	EDR Hist Auto	1009070339 N/A
---	--	---------------	-------------------

Relative: Lower	EDR Historical Auto Stations: Name: REYNOLDS SERVICE STATION Year: 1962 Type: GASOLINE STATIONS
Actual: 16 ft.	Name: REYNOLDS SERVICE STATION Year: 1962 Type: GASOLINE STATIONS

I66 SE < 1/8 0.048 mi. 252 ft.	RENTAL SERVICE CENTER 4581 SOUTHERN BLVD WEST_PALM_BEACH, FL Site 5 of 6 in cluster I	EDR Hist Auto	1009070304 N/A
---	---	---------------	-------------------

Relative: Lower	EDR Historical Auto Stations: Name: RENTAL SERVICE CENTER Year: 1962 Type: GASOLINE STATIONS
Actual: 16 ft.	Name: RENTAL SERVICE CENTER

Map ID
Direction
Distance
Elevation

MAP FINDINGS

Site

Database(s)

EDR ID Number
EPA ID Number

RENTAL SERVICE CENTER (Continued)

1009070304

Year: 1962
Type: GASOLINE STATIONS

I67
SE
< 1/8
0.048 mi.
252 ft.

ROBERSON GAS PRODUCE
4577 SOUTHERN BLVD
WEST_PALM_BEACH, FL

EDR Hist Auto

1009071797
N/A

Site 6 of 6 in cluster I

Relative:
Lower

EDR Historical Auto Stations:

Name: ROBERSON GAS PRODUCE
Year: 1974
Type: GAS STATIONS

Actual:
16 ft.

L68
ESE
< 1/8
0.050 mi.
266 ft.

218 N MILITARY TRL
WEST PALM BEACH, FL 33415

EDR Hist Auto

1015330341
N/A

Site 1 of 4 in cluster L

Relative:
Lower

EDR Historical Auto Stations:

Name: D & T AUTO SERVICES INC
Year: 2007
Address: 218 N MILITARY TRL

Actual:
15 ft.

Name: D & T AUTO SERVICES INC
Year: 2008
Address: 218 N MILITARY TRL

Name: D & T AUTO SERVICES INC
Year: 2009
Address: 218 N MILITARY TRL

F69
ESE
< 1/8
0.051 mi.
267 ft.

264 N MILITARY TRL
WEST PALM BEACH, FL 33415

EDR Hist Auto

1015375130
N/A

Site 5 of 5 in cluster F

Relative:
Lower

EDR Historical Auto Stations:

Name: FANTASTIC AUTO CENTER
Year: 2007
Address: 264 N MILITARY TRL

Actual:
15 ft.

Map ID
Direction
Distance
Elevation

MAP FINDINGS

Site

Database(s)

EDR ID Number
EPA ID Number

L70
ESE
< 1/8
0.052 mi.
274 ft.

TEXACO #240210391
250 MILITARY TR
WEST PALM BEACH, FL 32794

RCRA NonGen / NLR
FINDS
ECHO
1000701285
FLD984174078

Site 2 of 4 in cluster L

Relative:
Lower

RCRA NonGen / NLR:

Date form received by agency: 04/04/2011

Facility name: TEXACO #240210391

Facility address: 250 MILITARY TR
WEST PALM BEACH, FL 327940000

EPA ID: FLD984174078

Mailing address: PO BOX 945140
MAITLAND, FL 32794-5140

Contact: DUYET HOANG

Contact address: PO BOX 945140

MAITLAND, FL 32794-5140

Contact country: US

Contact telephone: (407) 875-7600

Contact email: Not reported

EPA Region: 04

Land type: Private

Classification: Non-Generator

Description: Handler: Non-Generators do not presently generate hazardous waste

Owner/Operator Summary:

Owner/operator name: DUYET HOANG

Owner/operator address: PO BOX 945140
MAITLAND, FL 32794

Owner/operator country: US

Owner/operator telephone: Not reported

Legal status: Private

Owner/Operator Type: Owner

Owner/Op start date: 10/18/1996

Owner/Op end date: Not reported

Handler Activities Summary:

U.S. importer of hazardous waste: No

Mixed waste (haz. and radioactive): No

Recycler of hazardous waste: No

Transporter of hazardous waste: No

Treater, storer or disposer of HW: No

Underground injection activity: No

On-site burner exemption: No

Furnace exemption: No

Used oil fuel burner: No

Used oil processor: No

User oil refiner: No

Used oil fuel marketer to burner: No

Used oil Specification marketer: No

Used oil transfer facility: No

Used oil transporter: No

Historical Generators:

Date form received by agency: 08/10/1990

Site name: TEXACO #240210391

Classification: Small Quantity Generator

Map ID
Direction
Distance
Elevation

MAP FINDINGS

Site

Database(s)

EDR ID Number
EPA ID Number

TEXACO #240210391 (Continued)

1000701285

. Waste code: D001
. Waste name: IGNITABLE WASTE

. Waste code: D018
. Waste name: BENZENE

Violation Status: No violations found

Evaluation Action Summary:

Evaluation date: 04/04/2011
Evaluation: COMPLIANCE EVALUATION INSPECTION ON-SITE
Area of violation: Not reported
Date achieved compliance: Not reported
Evaluation lead agency: State

FINDS:

Registry ID: 110007437808

Environmental Interest/Information System

RCRAInfo is a national information system that supports the Resource Conservation and Recovery Act (RCRA) program through the tracking of events and activities related to facilities that generate, transport, and treat, store, or dispose of hazardous waste. RCRAInfo allows RCRA program staff to track the notification, permit, compliance, and corrective action activities required under RCRA.

Florida Environmental System Today Application (FIESTA) Data Maintenance (FDM) system maintains entity, environmental interest and affiliation data for the State of Florida.

ECHO:

Envid: 1000701285
Registry ID: 110007437808
DFR URL: http://echo.epa.gov/detailed_facility_report?fid=110007437808

H71
East
< 1/8
0.054 mi.
283 ft.

COLLISION 2000 OF THE PALM BCHS
481 N MILITARY TRL
WEST PALM BEACH, FL 33415

RCRA-CESQG **1000227010**
FINDS **FLD981020134**
ECHO

Site 3 of 5 in cluster H

Relative:
Lower

RCRA-CESQG:
Date form received by agency: 03/24/2011
Facility name: COLLISION 2000 OF THE PALM BCHS
Facility address: 481 N MILITARY TRL
WEST PALM BEACH, FL 334152121
EPA ID: FLD981020134
Mailing address: N MILITARY TRL
WEST PALM BEACH, FL 33415-2121
Contact: JOY KENNY
Contact address: N MILITARY TRL
WEST PALM BEACH, FL 33415-2121
Contact country: US
Contact telephone: (561) 471-5391
Contact email: Not reported

Actual:
15 ft.

Map ID
Direction
Distance
Elevation

MAP FINDINGS

Site

Database(s)

EDR ID Number
EPA ID Number

COLLISION 2000 OF THE PALM BCHS (Continued)

1000227010

EPA Region: 04
Land type: Private
Classification: Conditionally Exempt Small Quantity Generator
Description: Handler: generates 100 kg or less of hazardous waste per calendar month, and accumulates 1000 kg or less of hazardous waste at any time; or generates 1 kg or less of acutely hazardous waste per calendar month, and accumulates at any time: 1 kg or less of acutely hazardous waste; or 100 kg or less of any residue or contaminated soil, waste or other debris resulting from the cleanup of a spill, into or on any land or water, of acutely hazardous waste; or generates 100 kg or less of any residue or contaminated soil, waste or other debris resulting from the cleanup of a spill, into or on any land or water, of acutely hazardous waste during any calendar month, and accumulates at any time: 1 kg or less of acutely hazardous waste; or 100 kg or less of any residue or contaminated soil, waste or other debris resulting from the cleanup of a spill, into or on any land or water, of acutely hazardous waste

Owner/Operator Summary:

Owner/operator name: J DELANEY
Owner/operator address: 481 N MILITARY TRL
WEST PALM BEACH, FL 33415
Owner/operator country: US
Owner/operator telephone: Not reported
Legal status: Private
Owner/Operator Type: Owner
Owner/Op start date: 10/04/2000
Owner/Op end date: 10/05/2000

Owner/operator name: KENNETH JOY
Owner/operator address: 481 N MILITARY TRL
WEST PALM BEACH, FL 33415
Owner/operator country: US
Owner/operator telephone: (561) 471-5319
Legal status: Private
Owner/Operator Type: Owner
Owner/Op start date: 10/04/2000
Owner/Op end date: Not reported

Handler Activities Summary:

U.S. importer of hazardous waste: No
Mixed waste (haz. and radioactive): No
Recycler of hazardous waste: No
Transporter of hazardous waste: No
Treater, storer or disposer of HW: No
Underground injection activity: No
On-site burner exemption: No
Furnace exemption: No
Used oil fuel burner: No
Used oil processor: No
Used oil refiner: No
Used oil fuel marketer to burner: No
Used oil Specification marketer: No
Used oil transfer facility: No
Used oil transporter: No

Map ID
Direction
Distance
Elevation

MAP FINDINGS

Site

Database(s)

EDR ID Number
EPA ID Number

COLLISION 2000 OF THE PALM BCHS (Continued)

1000227010

- . Waste code: D001
- . Waste name: IGNITABLE WASTE

- . Waste code: D035
- . Waste name: METHYL ETHYL KETONE

- . Waste code: F003
- . Waste name: THE FOLLOWING SPENT NONHALOGENATED SOLVENTS: XYLENE, ACETONE, ETHYL ACETATE, ETHYL BENZENE, ETHYL ETHER, METHYL ISOBUTYL KETONE, N-BUTYL ALCOHOL, CYCLOHEXANONE, AND METHANOL; ALL SPENT SOLVENT MIXTURES/BLENDS CONTAINING, BEFORE USE, ONLY THE ABOVE SPENT NONHALOGENATED SOLVENTS; AND ALL SPENT SOLVENT MIXTURES/BLENDS CONTAINING, BEFORE USE, ONE OR MORE OF THE ABOVE NONHALOGENATED SOLVENTS, AND A TOTAL OF TEN PERCENT OR MORE (BY VOLUME) OF ONE OR MORE OF THOSE SOLVENTS LISTED IN F001, F002, F004, AND F005; AND STILL BOTTOMS FROM THE RECOVERY OF THESE SPENT SOLVENTS AND SPENT SOLVENT MIXTURES.

- . Waste code: F005
- . Waste name: THE FOLLOWING SPENT NONHALOGENATED SOLVENTS: TOLUENE, METHYL ETHYL KETONE, CARBON DISULFIDE, ISOBUTANOL, PYRIDINE, BENZENE, 2-ETHOXYETHANOL, AND 2-NITROPROPANE; ALL SPENT SOLVENT MIXTURES/BLENDS CONTAINING, BEFORE USE, A TOTAL OF TEN PERCENT OR MORE (BY VOLUME) OF ONE OR MORE OF THE ABOVE NONHALOGENATED SOLVENTS OR THOSE SOLVENTS LISTED IN F001, F002, OR F004; AND STILL BOTTOMS FROM THE RECOVERY OF THESE SPENT SOLVENTS AND SPENT SOLVENT MIXTURES.

Historical Generators:

Date form received by agency: 04/18/1988

Site name: COLLISION 2000 OF THE PALM BCHS

Classification: Small Quantity Generator

- . Waste code: D001
- . Waste name: IGNITABLE WASTE

- . Waste code: D035
- . Waste name: METHYL ETHYL KETONE

- . Waste code: F003
- . Waste name: THE FOLLOWING SPENT NONHALOGENATED SOLVENTS: XYLENE, ACETONE, ETHYL ACETATE, ETHYL BENZENE, ETHYL ETHER, METHYL ISOBUTYL KETONE, N-BUTYL ALCOHOL, CYCLOHEXANONE, AND METHANOL; ALL SPENT SOLVENT MIXTURES/BLENDS CONTAINING, BEFORE USE, ONLY THE ABOVE SPENT NONHALOGENATED SOLVENTS; AND ALL SPENT SOLVENT MIXTURES/BLENDS CONTAINING, BEFORE USE, ONE OR MORE OF THE ABOVE NONHALOGENATED SOLVENTS, AND A TOTAL OF TEN PERCENT OR MORE (BY VOLUME) OF ONE OR MORE OF THOSE SOLVENTS LISTED IN F001, F002, F004, AND F005; AND STILL BOTTOMS FROM THE RECOVERY OF THESE SPENT SOLVENTS AND SPENT SOLVENT MIXTURES.

- . Waste code: F005
- . Waste name: THE FOLLOWING SPENT NONHALOGENATED SOLVENTS: TOLUENE, METHYL ETHYL KETONE, CARBON DISULFIDE, ISOBUTANOL, PYRIDINE, BENZENE, 2-ETHOXYETHANOL, AND 2-NITROPROPANE; ALL SPENT SOLVENT MIXTURES/BLENDS CONTAINING, BEFORE USE, A TOTAL OF TEN PERCENT OR MORE (BY VOLUME) OF ONE OR MORE OF THE ABOVE NONHALOGENATED SOLVENTS OR THOSE SOLVENTS LISTED IN F001, F002, OR F004; AND STILL BOTTOMS FROM THE RECOVERY OF

Map ID
 Direction
 Distance
 Elevation

MAP FINDINGS

Site

Database(s)

EDR ID Number
 EPA ID Number

COLLISION 2000 OF THE PALM BCHS (Continued)

1000227010

THESE SPENT SOLVENTS AND SPENT SOLVENT MIXTURES.

Violation Status: No violations found

Evaluation Action Summary:

Evaluation date: 03/24/2011
 Evaluation: COMPLIANCE EVALUATION INSPECTION ON-SITE
 Area of violation: Not reported
 Date achieved compliance: Not reported
 Evaluation lead agency: State

Evaluation date: 12/02/2010
 Evaluation: COMPLIANCE ASSISTANCE VISIT
 Area of violation: Not reported
 Date achieved compliance: Not reported
 Evaluation lead agency: State

FINDS:

Registry ID: 110002543285

Environmental Interest/Information System

RCRAInfo is a national information system that supports the Resource Conservation and Recovery Act (RCRA) program through the tracking of events and activities related to facilities that generate, transport, and treat, store, or dispose of hazardous waste. RCRAInfo allows RCRA program staff to track the notification, permit, compliance, and corrective action activities required under RCRA.

Florida Environmental System Today Application (FIESTA) Data Maintenance (FDM) system maintains entity, environmental interest and affiliation data for the State of Florida.

ECHO:

Envid: 1000227010
 Registry ID: 110002543285
 DFR URL: http://echo.epa.gov/detailed_facility_report?fid=110002543285

H72
East
< 1/8
0.054 mi.
283 ft.

FORMER SUPERSHOPS PROPERTY
481 N MILITARY TRL
WEST PALM BEACH, FL 33415

LUST **U004146299**
TANKS **N/A**

Site 4 of 5 in cluster H

Relative:
Lower

LUST:

Region: STATE
 Facility Id: 9801430
 Facility Status: CLOSED
 Facility Type: A - Retail Station
 Facility Phone: Not reported
 Facility Cleanup Rank: Not reported
 District: Southeast District
 Lat/Long (dms): 26 41 3.6931 / 80 6 44.3037
 Section: Not reported
 Township: Not reported
 Range: Not reported

Actual:
15 ft.

Map ID
Direction
Distance
Elevation

MAP FINDINGS

Site

Database(s)

EDR ID Number
EPA ID Number

FORMER SUPERSHOPS PROPERTY (Continued)

U004146299

Feature:	Not reported
Method:	Not reported
Datum:	Not reported
Score:	Not reported
Score Effective Date:	Not reported
Score When Ranked:	Not reported
Operator:	Not reported
Name Update:	Not reported
Address Update:	Not reported
Discharge Cleanup Summary:	
Discharge Date:	10/30/1998
PCT Discharge Combined:	Not reported
Cleanup Required:	R - CLEANUP REQUIRED
Discharge Cleanup Status:	NFA - NFA COMPLETE
Disch Cleanup Status Date:	03/22/1999
Cleanup Work Status:	COMPLETED
Information Source:	D - DISCHARGE NOTIFICATION
Other Source Description:	Not reported
Eligibility Indicator:	I - INELIGIBLE
Site Manager:	Not reported
Site Mgr End Date:	Not reported
Tank Office:	-
Task Information:	
District:	SED
Facility ID:	9801430
Facility Status:	CLOSED
Facility Type:	A - Retail Station -
County:	PALM BEACH
County ID:	50
Cleanup Eligibility Status:	I
Source Effective Date:	03-22-1999
Discharge Date:	10-30-1998
Cleanup Required:	R - CLEANUP REQUIRED
Discharge Cleanup Status:	NFA - NFA COMPLETE
Disch Cleanup Status Date:	03-22-1999
SRC Action Type:	NFA - NO FURTHER ACTION
SRC Submit Date:	02-09-1999
SRC Review Date:	02-24-1999
SRC Completion Status:	A - APPROVED
SRC Issue Date:	03-22-1999
SRC Comment:	Not reported
Cleanup Work Status:	COMPLETED
Site Mgr:	Not reported
Site Mgr End Date:	Not reported
Tank Office:	-
SR Task ID:	61602
SR Cleanup Responsible:	RP - RESPONSIBLE PARTY
SR Funding Eligibility Type:	-
SR Actual Cost:	Not reported
SR Completion Date:	Not reported
SR Payment Date:	Not reported
SR Oral Date:	Not reported
SR Written Date:	02-09-1999
SR Soil Removal:	Y
SR Free Product Removal:	Y
SR Soil Tonnage Removed:	500

Map ID
Direction
Distance
Elevation

MAP FINDINGS

Site

Database(s)

EDR ID Number
EPA ID Number

FORMER SUPERSHOPS PROPERTY (Continued)

U004146299

SR Soil Treatment: Not reported
SR Other Treatment: AERATION/LANDFILL
SR Alternate Proc Received Date: Not reported
SR Alternate Procedure Status: Not reported
SR Alternate Procedure Status Date: Not reported
SR Alternate Procedure Comments: Not reported
SA Task ID: 61603
SA Cleanup Responsible: RP - RESPONSIBLE PARTY
SA Funding Eligibility Type: -
SA Actual Cost: Not reported
SA Completion Date: Not reported
SA Payment Date: Not reported
RAP Task ID: Not reported
RAP Cleanup Responsible ID: -
RAP Funding Eligibility Type: -
RAP Actual Cost: Not reported
RAP Completion Date: Not reported
RAP Payment Date: Not reported
RAP Last Order Approved: Not reported
RA Task ID: 61604
RA Cleanup Responsible: RP - RESPONSIBLE PARTY
RA Funding Eligibility Type: -
RA Years to Complete: 0
RA Actual Cost: Not reported

[Click here for Florida Oculus:](#)

TANKS:

Facility ID: 9801430
Facility Phone: Not reported
Facility Status: CLOSED
Facility Type: A
Type Description: Retail Station
Dep Co: P
Lat/Lon Deg Min Sec: Not reported

H73
East
< 1/8
0.054 mi.
283 ft.

481 N MILITARY TRL
WEST PALM BEACH, FL 33415

Site 5 of 5 in cluster H

EDR Hist Auto 1015514596
N/A

Relative:
Lower

EDR Historical Auto Stations:

Name: COLLISION 2000 OF THE PALM BCH
Year: 2002
Address: 481 N MILITARY TRL

Actual:
15 ft.

Name: COLLISION 2000 OF THE PALM BCH
Year: 2003
Address: 481 N MILITARY TRL

Name: COLLISION 2000
Year: 2004
Address: 481 N MILITARY TRL

Name: COLLISION 2000
Year: 2005

Map ID
 Direction
 Distance
 Elevation

MAP FINDINGS

Site

Database(s)

EDR ID Number
 EPA ID Number

(Continued)

1015514596

Address: 481 N MILITARY TRL

Name: COLLISION 2000
 Year: 2006
 Address: 481 N MILITARY TRL

Name: COLLISION 2000
 Year: 2007
 Address: 481 N MILITARY TRL

Name: COLLISION 2000
 Year: 2008
 Address: 481 N MILITARY TRL

Name: COLLISION 2000
 Year: 2009
 Address: 481 N MILITARY TRL

Name: COLLISION 2000
 Year: 2010
 Address: 481 N MILITARY TRL

Name: TUFFKOTE DINOL AUTOMOTIVE RUSTPROOF
 Year: 2011
 Address: 481 N MILITARY TRL

Name: COLLISION 2000
 Year: 2012
 Address: 481 N MILITARY TRL

**M74
 SE
 < 1/8
 0.063 mi.
 335 ft.**

**TRAIL TRUCK STOP
 30 N MILITARY TR
 LAKE_WORTH, FL
 Site 1 of 8 in cluster M**

**EDR Hist Auto 1009046623
 N/A**

**Relative:
 Lower
 Actual:
 15 ft.**

EDR Historical Auto Stations:

Name: TRAIL TRUCK STOP
 Year: 1958
 Type: GASOLINE STATIONS

Name: TRAIL TRUCK STOP
 Year: 1958
 Type: GASOLINE STATIONS

**L75
 ESE
 < 1/8
 0.079 mi.
 419 ft.**

**177 MANCHESTER LN
 WEST PALM BEACH, FL 33406
 Site 3 of 4 in cluster L**

**EDR Hist Auto 1015274573
 N/A**

**Relative:
 Lower
 Actual:
 15 ft.**

EDR Historical Auto Stations:

Name: RON BAILEY AUTO TRANSPORT
 Year: 1999
 Address: 177 MANCHESTER LN

Map ID
Direction
Distance
Elevation

MAP FINDINGS

Site

Database(s)

EDR ID Number
EPA ID Number

(Continued)

1015274573

Name: RON BAILEY AUTO TRANSPORT
Year: 2000
Address: 177 MANCHESTER LN

N76 **BILLUPS SERVICE STATION (BR)**
East **566 N MILITARY TRAIL**
< 1/8 **WEST_PALM_BEACH, FL**
0.082 mi.
431 ft. **Site 1 of 2 in cluster N**

EDR Hist Auto **1009072342**
N/A

Relative: EDR Historical Auto Stations:
Lower Name: BILLUPS SERVICE STATION (BR)
Year: 1962
Actual: Type: GASOLINE STATIONS
15 ft.
Name: BILLUPS SERVICE STATION (BR)
Year: 1962
Type: GASOLINE STATIONS

N77 **BILLUPS SERVICE STATION**
East **566 N MILITARY TRAIL**
< 1/8 **WEST_PALM_BEACH, FL**
0.082 mi.
431 ft. **Site 2 of 2 in cluster N**

EDR Hist Auto **1009069819**
N/A

Relative: EDR Historical Auto Stations:
Lower Name: BILLUPS SERVICE STATION
Year: 1965
Actual: Type: GASOLINE STATIONS
15 ft.
Name: BILLUPS SERVICE STATION
Year: 1965
Type: GASOLINE STATIONS

M78 **VANS SPIC SPAN LAUNDRY**
SE **4431 SOUTHERN BLVD**
< 1/8 **WEST_PALM_BEACH, FL**
0.087 mi.
461 ft. **Site 2 of 8 in cluster M**

EDR Hist Cleaner **1009183045**
N/A

Relative: EDR Historical Cleaners:
Lower Name: VANS SPIC SPAN LAUNDRY
Year: 1962
Actual: Type: LAUNDRIES
15 ft.
Name: VANS SPIC SPAN LAUNDRY
Year: 1965
Type: LAUNDRIES

MAP FINDINGS

Map ID Direction Distance Elevation		Database(s)	EDR ID Number EPA ID Number
--	--	-------------	--------------------------------

79 WSW < 1/8 0.087 mi. 462 ft.	HAVERHILL RETIREMENT CENTER 5065 WALLIS RD WEST PALM BEACH, FL 33415	UST	U001963078 N/A
--	---	------------	---------------------------------

Relative: Higher	UST:	
Actual: 17 ft.	Facility Id: 9401657 Facility Status: CLOSED Type Description: Fuel user/Non-retail Facility Phone: (561) 689-1799 Region: STATE Positioning Method: AGPS Lat/Long (dms): 26 40 52 / 80 7 19	
	Owner:	Owner Id: 26375 Owner Name: BEVERLY ENTERPRISES INC-FLORIDA Owner Address: PO BOX 916370 Owner Address 2: Not reported Owner City,St,Zip: LONGWOOD, FL 32791 Owner Contact: SCOTT BELL Owner Phone: (407) 788-3003

Tank Info:

Tank Id:	1
Status:	Removed
Status Date:	01-JUL-1994
Install Date:	01-JUL-1982
Substance:	Diesel-emergen generator
Content Description:	Emerg Generator Diesel
Gallons:	500
Vessel Indicator:	TANK
Tank Location:	UNDERGROUND
DEP Contractor:	P

[Click here for Florida Oculus:](#)

M80 SE < 1/8 0.088 mi. 466 ft.	STAR ENTERPRISE 10029 SOUTHERN BLVD ROYAL PALM BEACH, FL 32794	RCRA NonGen / NLR	1000701177 FLD984172981
--	---	--------------------------	--

Relative: Lower	RCRA NonGen / NLR:	
Actual: 15 ft.	Date form received by agency: 12/16/2002 Facility name: STAR ENTERPRISE Facility address: 10029 SOUTHERN BLVD ROYAL PALM BEACH, FL 32794 EPA ID: FLD984172981 Mailing address: PO BOX 4540 HOUSTON, TX 77210-4540 Contact: SONDR A BIENVENU Contact address: WALKER ST HOUSTON, TX 77002-5316 Contact country: US Contact telephone: (713) 241-5036 Contact email: Not reported EPA Region: 04	

Map ID
Direction
Distance
Elevation

MAP FINDINGS

Site

Database(s)

EDR ID Number
EPA ID Number

STAR ENTERPRISE (Continued)

1000701177

Classification: Non-Generator
Description: Handler: Non-Generators do not presently generate hazardous waste

Owner/Operator Summary:

Owner/operator name: DUYET HOANG
Owner/operator address: PO BOX 945140
MAITLAND, FL 32794
Owner/operator country: US
Owner/operator telephone: Not reported
Legal status: Private
Owner/Operator Type: Owner
Owner/Op start date: 12/18/1998
Owner/Op end date: 12/19/1998

Owner/operator name: MOTIVA ENTERPRISES LLC
Owner/operator address: PO BOX 4540
HOUSTON, TX 77210
Owner/operator country: US
Owner/operator telephone: Not reported
Legal status: Private
Owner/Operator Type: Owner
Owner/Op start date: 12/18/1998
Owner/Op end date: Not reported

Handler Activities Summary:

U.S. importer of hazardous waste: No
Mixed waste (haz. and radioactive): No
Recycler of hazardous waste: No
Transporter of hazardous waste: No
Treater, storer or disposer of HW: No
Underground injection activity: No
On-site burner exemption: No
Furnace exemption: No
Used oil fuel burner: No
Used oil processor: No
Used oil refiner: No
Used oil fuel marketer to burner: No
Used oil Specification marketer: No
Used oil transfer facility: No
Used oil transporter: No

. Waste code: D001
. Waste name: IGNITABLE WASTE

Violation Status: No violations found

L81
ESE
< 1/8
0.088 mi.
467 ft.

4464 TULANE DR
WEST PALM BEACH, FL 33406
Site 4 of 4 in cluster L

EDR Hist Auto 1015500321
N/A

Relative:
Lower

EDR Historical Auto Stations:
Name: AUTO ADVICE
Year: 2011
Address: 4464 TULANE DR

Actual:
15 ft.

MAP FINDINGS

Map ID			
Direction			
Distance			EDR ID Number
Elevation	Site	Database(s)	EPA ID Number

M82 SE < 1/8 0.094 mi. 494 ft.	WARRENS LAUNDRY DRY CLEANING 4413 SOUTHERN BLVD WEST_PALM_BEACH, FL Site 4 of 8 in cluster M	EDR Hist Cleaner	1009183283 N/A
--	---	-------------------------	--------------------------

Relative: Lower	EDR Historical Cleaners: Name: WARRENS LAUNDRY DRY CLEANING Year: 1974 Type: LAUNDRIES AND DRY CLEANERS
Actual: 15 ft.	Name: WARRENS LAUNDRY DRY CLEANING Year: 1974 Type: LAUNDRIES AND DRY CLEANERS
	Name: WARRENS LAUNDRY DRY CLEANING Year: 1974 Type: LAUNDRIES AND DRY CLEANERS

M83 SE < 1/8 0.094 mi. 494 ft.	COCOANUT PALM CLEANERS INC 4413 SOUTHERN BLVD WEST_PALM_BEACH, FL Site 5 of 8 in cluster M	EDR Hist Cleaner	1009182850 N/A
--	---	-------------------------	--------------------------

Relative: Lower	EDR Historical Cleaners: Name: COCOANUT PALM CLEANERS INC Year: 1979 Type: CLEANERS AND DYERS
Actual: 15 ft.	Name: COCOANUT PALM CLEANERS INC Year: 1984 Type: CLEANERS AND DYERS

M84 SE < 1/8 0.094 mi. 497 ft.	COCOANUT PALM CLEANERS 4413 SOUTHERN BLVD WEST PALM BEACH, FL 33406 Site 6 of 8 in cluster M	RCRA NonGen / NLR	1000327584 FLD981031461
--	---	--------------------------	--

Relative: Lower	RCRA NonGen / NLR: Date form received by agency: 02/11/2010 Facility name: COCOANUT PALM CLEANERS Facility address: 4413 SOUTHERN BLVD WEST PALM BEACH, FL 334062141 EPA ID: FLD981031461 Mailing address: SOUTHERN BLVD WEST PALM BEACH, FL 33406-2141 Contact: HOWARD BROWN Contact address: SOUTHERN BLVD WEST PALM BEACH, FL 33406-2141 Contact country: US Contact telephone: (305) 689-0380 Contact email: Not reported EPA Region: 04 Land type: Private Classification: Non-Generator Description: Handler: Non-Generators do not presently generate hazardous waste
Actual: 15 ft.	

Map ID
Direction
Distance
Elevation

MAP FINDINGS

Site

Database(s)

EDR ID Number
EPA ID Number

COCOANUT PALM CLEANERS (Continued)

1000327584

Owner/Operator Summary:

Owner/operator name: HOWARD BROWN
Owner/operator address: 4413 SOUTHERN BLVD
WEST PALM BEACH, FL 33406
Owner/operator country: US
Owner/operator telephone: Not reported
Legal status: Private
Owner/Operator Type: Owner
Owner/Op start date: 10/18/1996
Owner/Op end date: Not reported

Handler Activities Summary:

U.S. importer of hazardous waste: No
Mixed waste (haz. and radioactive): No
Recycler of hazardous waste: No
Transporter of hazardous waste: No
Treater, storer or disposer of HW: No
Underground injection activity: No
On-site burner exemption: No
Furnace exemption: No
Used oil fuel burner: No
Used oil processor: No
User oil refiner: No
Used oil fuel marketer to burner: No
Used oil Specification marketer: No
Used oil transfer facility: No
Used oil transporter: No

Historical Generators:

Date form received by agency: 08/11/1987
Site name: COCOANUT PALM CLEANERS
Classification: Small Quantity Generator

Violation Status: No violations found

Evaluation Action Summary:

Evaluation date: 02/11/2010
Evaluation: COMPLIANCE EVALUATION INSPECTION ON-SITE
Area of violation: Not reported
Date achieved compliance: Not reported
Evaluation lead agency: State

Evaluation date: 01/16/1998
Evaluation: COMPLIANCE EVALUATION INSPECTION ON-SITE
Area of violation: Not reported
Date achieved compliance: Not reported
Evaluation lead agency: State

Map ID
 Direction
 Distance
 Elevation

MAP FINDINGS

Site

Database(s)

EDR ID Number
 EPA ID Number

M85
SE
 < 1/8
 0.094 mi.
 497 ft.

4413 SOUTHERN BLVD
WEST PALM BEACH, FL 33406

Site 7 of 8 in cluster M

EDR Hist Cleaner 1015061854
N/A

Relative:
Lower

Actual:
 15 ft.

EDR Historical Cleaners:
 Name: COCOANUT PALM CLEANERS
 Year: 2001
 Address: 4413 SOUTHERN BLVD

 Name: COCOANUT PALM CLEANERS
 Year: 2002
 Address: 4413 SOUTHERN BLVD

M86
SE
 < 1/8
 0.094 mi.
 497 ft.

COCONUT PALM CLEAN (FORMERLY)
4413 SOUTHERN BLVD
WEST PALM BEACH, FL 33406

Site 8 of 8 in cluster M

PRIORITYCLEANERS S106057233
CLEANUP SITES N/A
DRYCLEANERS
DWM CONTAM
RESP PARTY

Relative:
Lower

Actual:
 15 ft.

PRIORITYCLEANERS:
 Rank: 128
 Facility ID: 9500688
 Score: 82
 Voluntary Cleanup: Not reported

CLEANUP SITES:

DEP Cleanup Site Key: 46779496
 Source Database Name: Drycleaning State Funded Cleanup Program (possibly other state funded cleanup)
 Source Database Id: 509500688
 CPAC Program Area Id: DC
 CLLC Cleanup Category Key: OTHCU
 RSC2 Remediation Status Key: PENDING
 Data Load Date: 11/28/2016
 OC3 Office Id: SD
 Physical Address Line 2: Not reported
 OIC Object Of Interest Id: FACIL
 PC2 Proximity Id: APPRX
 Calc Coordinates Accuracy Level Id: Not reported
 CMC2 Coordinate Method Id: Unknown Method
 DC4 Datum Id: North American Datum of 1983
 VSC1 Verification Status: NOT REVIEWED
 Collect Username: Not reported
 Collect Date: Not reported
 Collect Affiliation: Not reported
 Map Source: Not reported
 Map Source Scale: Not reported
 Interpolation Scale: Not reported
 Verifier Username: Not reported
 Verifier Affiliation: Not reported
 Verification Date: Not reported
 Verified Coordinate Method Id: Not reported
 Source Database Name Code: HAZARD
 CMC2 Coordinate Method ID Code: UNKN
 DC4 Datum ID Code: NAD83
 Verified Coordinate Method ID Code: Not reported
 Comments: Not reported

Map ID
Direction
Distance
Elevation

MAP FINDINGS

Site

Database(s)

EDR ID Number
EPA ID Number

COCONUT PALM CLEAN (FORMERLY) (Continued)

S106057233

Latitude/Longitude (deg/min/sec): 26 40 40.7371 / 39.5147 80 6

DRYCLEANERS:

Facility ID: 9500688
Facility Type: Drycleaner
Facility Status: CLOSED
Facility Phone: Not reported
Owner ID: 40731
Owner Role: PROPERTY OWNER
Owner Name: ROBERT L SIMONE
Owner Contact: ROBERT SIMONE
Owner Address: 562 SANTA FE RD
Owner Addr2: Not reported
Owner City,St,Zip: WEST PALM BEACH, FL 33406
RP Phone: Not reported
Start Date: 07/13/1995

Facility ID: 9500688
Facility Type: Drycleaner
Facility Status: CLOSED
Facility Phone: Not reported
Owner ID: 38900
Owner Role: ACCOUNT OWNER
Owner Name: COCOANUT PALM CLEANERS
Owner Contact: CLARENCE ROESER
Owner Address: 3010 WESTWOOD LANE
Owner Addr2: Not reported
Owner City,St,Zip: BOYNTON BEACH, FL 33435
RP Phone: (561)736-9227
Start Date: 11/01/1989

Facility ID: 9500688
Facility Type: Drycleaner
Facility Status: CLOSED
Facility Phone: Not reported
Owner ID: 38900
Owner Role: FACILITY OWNER
Owner Name: COCOANUT PALM CLEANERS
Owner Contact: CLARENCE ROESER
Owner Address: 3010 WESTWOOD LANE
Owner Addr2: Not reported
Owner City,St,Zip: BOYNTON BEACH, FL 33435
RP Phone: (561)736-9227
Start Date: 11/01/1989

DWM CONTAM:

Program Site Id: 000509500688
Lat DD: 26
Lat MM: 40
Lat SS: 40.7371
Long DD: 80
Long MM: 6
Long SS: 39.5147
Office/ District: SED
Program Area: Drycleaning (State Funded)
Offsite Contamination: Not reported

Map ID
Direction
Distance
Elevation

MAP FINDINGS

Site

Database(s)

EDR ID Number
EPA ID Number

COCONUT PALM CLEAN (FORMERLY) (Continued)

S106057233

Project Manager: Not reported
Priority Score: Not reported
Remediation Status: Unassigned
Date Known Offsite: Not reported
Datum: 3
Method: DPHO
Program Eligible: Not reported
Ineligible: Not reported

RESP PARTY:

District: Southeast District
Site Id: 48162
Project Id: 48162
Site Status: CLOSED
Project Manager: SMITH_LA
OGC Case Number: Not reported
Initial Date Received: 06/03/1996
Contaminants: Comments forwarded to Tallahassee for eligibility determination.
Offsite Cont Impact: Not reported
Priority Score: Not reported
Datum: HARN
Method ID: DGPS
Feature: At front door
Object Of Interest: CAP_RAP SITE
Proximity To Object: APPRX
Collect Username: THORNTON_A
Collect Affiliation: DEPARTMENT OF ENVIRONMENTAL PROTECTION
Collect Program Id: CL
Collect Date: 04/18/2005
Map Series Used: 1999 doqs
Map Source Scale: 1708
Interpolation Scale: Not reported
Coordinate Accuracy Id: 4
Verify Method Id: DPHO
Verifier Username: THORNTON_A
Verifier Affiliation: DEPARTMENT OF ENVIRONMENTAL PROTECTION
Verifying Program Id: CL
Verification Date: 04/18/2005
Decode for District: Southeast District
Decode for Datum: High Accuracy Reference Network
Decode for Method: Differentially Corrected GPS
Decode for Off Site COC: Not reported
Decode for V_Method: Digital Aerial Photography With Ground Control
Latitude/Longitude (deg/min/sec): 26 40 40.4904999 / 80 6 39.5379999

O87
SE
< 1/8
0.107 mi.
567 ft.

122 N MILITARY TRL
WEST PALM BEACH, FL 33415
Site 1 of 3 in cluster O

EDR Hist Auto 1015186037
N/A

Relative:
Lower

EDR Historical Auto Stations:
Name: TS AUTO ACCESORIES INC
Year: 2006
Address: 122 N MILITARY TRL

Actual:
15 ft.

Map ID
Direction
Distance
Elevation

MAP FINDINGS

Site

Database(s)

EDR ID Number
EPA ID Number

O88
SE
< 1/8
0.117 mi.
616 ft.

PALM BEACH CNTY SHERIFF AVIATION DEPT
4345 SOUTHERN BLVD
WEST PALM BEACH, FL 33406

LUST **S109209561**
Financial Assurance **N/A**

Site 2 of 3 in cluster O

Relative:
Lower

LUST:

Actual:
15 ft.

Region: STATE
Facility Id: 9803047
Facility Status: OPEN
Facility Type: I - County Government
Facility Phone: (561)233-4555
Facility Cleanup Rank: Not reported
District: Southeast District
Lat/Long (dms): 26 40 47.9843 / 80 6 33.7628
Section: Not reported
Township: Not reported
Range: Not reported
Feature: Not reported
Method: AGPS
Datum: Not reported
Score: Not reported
Score Effective Date: Not reported
Score When Ranked: Not reported
Operator: FUEL SYSTEMS COORDINATOR
Name Update: Not reported
Address Update: 10/02/2008

Discharge Cleanup Summary:

Discharge Date: 06/20/2008
PCT Discharge Combined: Not reported
Cleanup Required: R - CLEANUP REQUIRED
Discharge Cleanup Status: SRCR - SRCR COMPLETE
Disch Cleanup Status Date: 02/11/2010
Cleanup Work Status: COMPLETED
Information Source: D - DISCHARGE NOTIFICATION
Other Source Description: Not reported
Eligibility Indicator: I - INELIGIBLE
Site Manager: GIBSON_D
Site Mgr End Date: 02/11/2010
Tank Office: PCLP50 - PALM BEACH CNTY ENVIRONMENTAL RESOURCES MGMT

Contaminated Media:

Discharge Date: 06/20/2008
Pct Discharge Combined With: Not reported
Cleanup Required: R - CLEANUP REQUIRED
Discharge Cleanup Status: SRCR - SRCR COMPLETE
Disch Cleanup Status Date: 02/11/2010
Cleanup Work Status: COMPLETED
Information Source: D - DISCHARGE NOTIFICATION
Other Source Description: Not reported
Elig Indicator: I - INELIGIBLE
Site Manager: GIBSON_D
Site Mgr End Date: 02/11/2010
Tank Office: PCLP50 - PALM BEACH CNTY ENVIR
Contaminated Drinking Wells: Not reported
Contaminated Monitoring Well: Yes
Contaminated Soil: No
Contaminated Surface Water: No
Contaminated Ground Water: No

Map ID
Direction
Distance
Elevation

MAP FINDINGS

Site

Database(s)

EDR ID Number
EPA ID Number

PALM BEACH CNTY SHERIFF AVIATION DEPT (Continued)

S109209561

Pollutant: Y - Unknown/Not Reported
Pollutant Other Description: Not reported
Gallons Discharged: Not reported

Task Information:
District: SED
Facility ID: 9803047
Facility Status: OPEN
Facility Type: I - County Government -
County: PALM BEACH
County ID: 50
Cleanup Eligibility Status: I
Source Effective Date: 02-01-2010
Discharge Date: 06-20-2008
Cleanup Required: R - CLEANUP REQUIRED
Discharge Cleanup Status: SRCR - SRCR COMPLETE
Disch Cleanup Status Date: 02-11-2010
SRC Action Type: SRCR - SITE REHABILITATION COMPLETION REPORT
SRC Submit Date: 01-14-2010
SRC Review Date: 02-01-2010
SRC Completion Status: A - APPROVED
SRC Issue Date: 02-11-2010
SRC Comment: Not reported
Cleanup Work Status: COMPLETED
Site Mgr: GIBSON_D
Site Mgr End Date: 02-11-2010
Tank Office: PCLP50 - Palm Beach County
SR Task ID: Not reported
SR Cleanup Responsible: -
SR Funding Eligibility Type: -
SR Actual Cost: Not reported
SR Completion Date: Not reported
SR Payment Date: Not reported
SR Oral Date: Not reported
SR Written Date: Not reported
SR Soil Removal: Not reported
SR Free Product Removal: Not reported
SR Soil Tonnage Removed: Not reported
SR Soil Treatment: Not reported
SR Other Treatment: Not reported
SR Alternate Proc Received Date: Not reported
SR Alternate Procedure Status: Not reported
SR Alternate Procedure Status Date: Not reported
SR Alternate Procedure Comments: Not reported
SA Task ID: 84250
SA Cleanup Responsible: -
SA Funding Eligibility Type: -
SA Actual Cost: Not reported
SA Completion Date: Not reported
SA Payment Date: Not reported
RAP Task ID: Not reported
RAP Cleanup Responsible ID: -
RAP Funding Eligibility Type: -
RAP Actual Cost: Not reported
RAP Completion Date: Not reported
RAP Payment Date: Not reported
RAP Last Order Approved: Not reported
RA Task ID: 85690

Map ID
Direction
Distance
Elevation

MAP FINDINGS

Site

Database(s)

EDR ID Number
EPA ID Number

PALM BEACH CNTY SHERIFF AVIATION DEPT (Continued)

S109209561

RA Cleanup Responsible: -
RA Funding Eligibility Type: -
RA Years to Complete: 0
RA Actual Cost: Not reported

[Click here for Florida Oculus:](#)

FL Financial Assurance 3:

Region: 3
Facility ID: 9803047
Facility Phone: (561) 233-4555
Facility Status: OPEN
Facility Type: I
Type Description: County Government
DEP CO: D
Financial Responsibility: INSURANCE
Insurance Company: COMMERCE & INDUSTRY
Effective Date: 01-JUN-2014
Expire Date: 01-JUN-2015
Owner ID: 16178
Owner Name: PALM BEACH CNTY FLEET MGMT
Owner Address: 2601 VISTA PKWY BLDG 2
Owner Address2: ATTN: ERIK SCHMITT
Owner City,St,Zip: WEST PALM BEACH, FL 33411
Contact: ERIK SCHMITT
Resp Party Phone: (561) 233-4555

Region: 3
Facility ID: 9803047
Facility Phone: (561) 233-4555
Facility Status: OPEN
Facility Type: I
Type Description: County Government
DEP CO: D
Financial Responsibility: INSURANCE
Insurance Company: COMMERCE & INDUSTRY
Effective Date: 01-JUN-2011
Expire Date: 01-JUN-2012
Owner ID: 16178
Owner Name: PALM BEACH CNTY FLEET MGMT
Owner Address: 2601 VISTA PKWY BLDG 2
Owner Address2: ATTN: ERIK SCHMITT
Owner City,St,Zip: WEST PALM BEACH, FL 33411
Contact: ERIK SCHMITT
Resp Party Phone: (561) 233-4555

Region: 3
Facility ID: 9803047
Facility Phone: (561) 233-4555
Facility Status: OPEN
Facility Type: I
Type Description: County Government
DEP CO: D
Financial Responsibility: INSURANCE
Insurance Company: COMMERCE & INDUSTRY
Effective Date: 01-JUN-2010
Expire Date: 01-JUN-2011

Map ID
Direction
Distance
Elevation

MAP FINDINGS

Site

Database(s)

EDR ID Number
EPA ID Number

PALM BEACH CNTY SHERIFF AVIATION DEPT (Continued)

S109209561

Owner ID: 16178
Owner Name: PALM BEACH CNTY FLEET MGMT
Owner Address: 2601 VISTA PKWY BLDG 2
Owner Address2: ATTN: ERIK SCHMITT
Owner City,St,Zip: WEST PALM BEACH, FL 33411
Contact: ERIK SCHMITT
Resp Party Phone: (561) 233-4555

Region: 3
Facility ID: 9803047
Facility Phone: (561) 233-4555
Facility Status: OPEN
Facility Type: I
Type Description: County Government
DEP CO: D

Finaincial Responsibility: INSURANCE
Insurance Company: COMMERCE & INDUSTRY
Effective Date: 01-JUN-2009
Expire Date: 01-JUN-2010

Owner ID: 16178
Owner Name: PALM BEACH CNTY FLEET MGMT
Owner Address: 2601 VISTA PKWY BLDG 2
Owner Address2: ATTN: ERIK SCHMITT
Owner City,St,Zip: WEST PALM BEACH, FL 33411
Contact: ERIK SCHMITT
Resp Party Phone: (561) 233-4555

Region: 3
Facility ID: 9803047
Facility Phone: (561) 233-4555
Facility Status: OPEN
Facility Type: I
Type Description: County Government
DEP CO: D

Finaincial Responsibility: INSURANCE
Insurance Company: COMMERCE & INDUSTRY
Effective Date: 01-JUN-2013
Expire Date: 01-JUN-2014

Owner ID: 16178
Owner Name: PALM BEACH CNTY FLEET MGMT
Owner Address: 2601 VISTA PKWY BLDG 2
Owner Address2: ATTN: ERIK SCHMITT
Owner City,St,Zip: WEST PALM BEACH, FL 33411
Contact: ERIK SCHMITT
Resp Party Phone: (561) 233-4555

O89
SE
< 1/8
0.117 mi.
616 ft.

PALM BEACH CNTY SHERIFF AVIATION DEPT
4345 SOUTHERN BLVD
WEST PALM BEACH, FL 33406
Site 3 of 3 in cluster O

AST A100180768
N/A

Relative:
Lower

AST:
Facility ID: 9803047
Facility Status: OPEN
Type Description: County Government
Facility Phone: (561) 233-4555
DEP Contractor Own: D

Actual:
15 ft.

Map ID
Direction
Distance
Elevation

MAP FINDINGS

Site

Database(s)

EDR ID Number
EPA ID Number

PALM BEACH CNTY SHERIFF AVIATION DEPT (Continued)

A100180768

Region: STATE
Positioning Method: AGPS
Lat/Long (dms): 26 40 48 / 80 6 34

Owner:
Owner Id: 16178
Owner Name: PALM BEACH CNTY FLEET MGMT
Owner Address: 2601 VISTA PKWY BLDG 2
Owner Address 2: ATTN: ERIK SCHMITT
Owner City,St,Zip: WEST PALM BEACH, FL 33411
Owner Contact: ERIK SCHMITT
Owner Phone: (561) 233-4555

Tank Id: 1
Status: In service
Status Date: 01-SEP-2000
Install Date: 01-SEP-2000
Substance: Jet fuel
Content Description: Jet Fuel
Gallons: 12000
Tank Location: ABOVEGROUND

Construction:
Tank Id: 1
Construction Category: Overfill/Spill
Construction Description: Level gauges/alarms

Tank Id: 1
Construction Category: Overfill/Spill
Construction Description: Flow shut-Off

Tank Id: 1
Construction Category: Secondary Containment
Construction Description: Double wall - tank jacket

Tank Id: 1
Construction Category: Overfill/Spill
Construction Description: Spill containment bucket

Monitoring:
Tank ID: 1
Monitoring Description: Monitor dbl wall tank space

Piping:
Tank ID: 1
Piping Category: Miscellaneous Attributes
Piping Description: Dispenser liners

Tank ID: 1
Piping Category: Miscellaneous Attributes
Piping Description: Abv, no soil contact

Tank ID: 1
Piping Category: Miscellaneous Attributes
Piping Description: Suction piping system

Map ID
Direction
Distance
Elevation

MAP FINDINGS

Site

Database(s)

EDR ID Number
EPA ID Number

PALM BEACH CNTY SHERIFF AVIATION DEPT (Continued)

A100180768

Tank Id: 3
Status: In service
Status Date: 01-FEB-2009
Install Date: 01-FEB-2009
Substance: Jet fuel
Content Description: Jet Fuel
Gallons: 12000
Tank Location: ABOVEGROUND

Construction:

Tank Id: 3
Construction Category: Primary Construction
Construction Description: Steel

Tank Id: 3
Construction Category: Secondary Containment
Construction Description: Double wall

Tank Id: 3
Construction Category: Overfill/Spill
Construction Description: Spill containment bucket

Tank Id: 3
Construction Category: Overfill/Spill
Construction Description: Flow shut-Off

Tank Id: 3
Construction Category: Overfill/Spill
Construction Description: Tight fill

Tank Id: 3
Construction Category: Overfill/Spill
Construction Description: Level gauges/alarms

Monitoring:

Tank ID: 3
Monitoring Description: Electronic monitor pipe sumps

Tank ID: 3
Monitoring Description: Continuous electronic sensing

Tank ID: 3
Monitoring Description: Suction pump check valve

Tank ID: 3
Monitoring Description: Automatic tank gauging - USTs

Tank ID: 3
Monitoring Description: Monitor dbl wall pipe space

Tank ID: 3
Monitoring Description: Monitor dbl wall tank space

Piping:

Tank ID: 3
Piping Category: Miscellaneous Attributes

Map ID
Direction
Distance
Elevation

MAP FINDINGS

Site

Database(s)

EDR ID Number
EPA ID Number

PALM BEACH CNTY SHERIFF AVIATION DEPT (Continued)

A100180768

Piping Description: Dispenser liners

Tank ID: 3
Piping Category: Secondary Containment
Piping Description: Double wall

Tank ID: 3
Piping Category: Primary Construction
Piping Description: Approved synthetic material

Tank ID: 3
Piping Category: Miscellaneous Attributes
Piping Description: Suction piping system

Tank Id: 2
Status: In service
Status Date: 01-OCT-2008
Install Date: 01-SEP-2008
Substance: Vehicular diesel
Content Description: Vehicular Diesel
Gallons: 1300
Tank Location: ABOVEGROUND

Construction:

Tank Id: 2
Construction Category: Primary Construction
Construction Description: Steel

Tank Id: 2
Construction Category: Secondary Containment
Construction Description: Double wall

Tank Id: 2
Construction Category: Overfill/Spill
Construction Description: Spill containment bucket

Tank Id: 2
Construction Category: Overfill/Spill
Construction Description: Flow shut-Off

Tank Id: 2
Construction Category: Overfill/Spill
Construction Description: Tight fill

Monitoring:

Tank ID: 2
Monitoring Description: Visual inspection of ASTs

Tank ID: 2
Monitoring Description: Monitor dbl wall tank space

Piping:

Tank ID: 2
Piping Category: Miscellaneous Attributes
Piping Description: Abv, no soil contact

Map ID
Direction
Distance
Elevation

MAP FINDINGS

Site

Database(s)

EDR ID Number
EPA ID Number

PALM BEACH CNTY SHERIFF AVIATION DEPT (Continued)

A100180768

[Click here for Florida Oculus:](#)

90
ESE
1/8-1/4
0.136 mi.
716 ft.

POWER PERFORMANCE RACING INC
124A LINDY LA
WEST PALM BEACH, FL 33406

RCRA-CESQG **1001023621**
FLR000005702

Relative:
Lower

RCRA-CESQG:

Date form received by agency: 09/13/2013

Facility name: POWER PERFORMANCE RACING INC

Facility address: 124A LINDY LA
WEST PALM BEACH, FL 33406

EPA ID: FLR000005702

Mailing address: LINDY LN
WEST PALM BEACH, FL 33406-2100

Contact: STACIE COPPENS
Contact address: LINDY LN UNIT A
WEST PALM BEACH, FL 33406-2100

Contact country: US

Contact telephone: (561) 683-7773

Contact email: Not reported

EPA Region: 04

Land type: Private

Classification: Conditionally Exempt Small Quantity Generator

Description: Handler: generates 100 kg or less of hazardous waste per calendar month, and accumulates 1000 kg or less of hazardous waste at any time; or generates 1 kg or less of acutely hazardous waste per calendar month, and accumulates at any time: 1 kg or less of acutely hazardous waste; or 100 kg or less of any residue or contaminated soil, waste or other debris resulting from the cleanup of a spill, into or on any land or water, of acutely hazardous waste; or generates 100 kg or less of any residue or contaminated soil, waste or other debris resulting from the cleanup of a spill, into or on any land or water, of acutely hazardous waste during any calendar month, and accumulates at any time: 1 kg or less of acutely hazardous waste; or 100 kg or less of any residue or contaminated soil, waste or other debris resulting from the cleanup of a spill, into or on any land or water, of acutely hazardous waste

Owner/Operator Summary:

Owner/operator name: PENNY SPICER
Owner/operator address: 124 LINDY LN UNIT A
WEST PALM BEACH, FL 33406

Owner/operator country: US

Owner/operator telephone: Not reported

Legal status: Private

Owner/Operator Type: Owner

Owner/Op start date: 10/18/1996

Owner/Op end date: 04/09/2003

Owner/operator name: JOHN MILLS
Owner/operator address: 124A LINDY LA
WEST PALM BEACH, FL 33406

Owner/operator country: US

Owner/operator telephone: Not reported

Map ID
Direction
Distance
Elevation

MAP FINDINGS

Site

Database(s)

EDR ID Number
EPA ID Number

POWER PERFORMANCE RACING INC (Continued)

1001023621

Legal status: Private
Owner/Operator Type: Owner
Owner/Op start date: 10/18/1996
Owner/Op end date: Not reported

Handler Activities Summary:

U.S. importer of hazardous waste: No
Mixed waste (haz. and radioactive): No
Recycler of hazardous waste: No
Transporter of hazardous waste: No
Treater, storer or disposer of HW: No
Underground injection activity: No
On-site burner exemption: No
Furnace exemption: No
Used oil fuel burner: No
Used oil processor: No
User oil refiner: No
Used oil fuel marketer to burner: No
Used oil Specification marketer: No
Used oil transfer facility: No
Used oil transporter: No

. Waste code: D001
. Waste name: IGNITABLE WASTE

. Waste code: F001
. Waste name: THE FOLLOWING SPENT HALOGENATED SOLVENTS USED IN DEGREASING: TETRACHLOROETHYLENE, TRICHLOROETHYLENE, METHYLENE CHLORIDE, 1,1,1-TRICHLOROETHANE, CARBON TETRACHLORIDE AND CHLORINATED FLUOROCARBONS; ALL SPENT SOLVENT MIXTURES/BLENDS USED IN DEGREASING CONTAINING, BEFORE USE, A TOTAL OF TEN PERCENT OR MORE (BY VOLUME) OF ONE OR MORE OF THE ABOVE HALOGENATED SOLVENTS OR THOSE SOLVENTS LISTED IN F002, F004, AND F005; AND STILL BOTTOMS FROM THE RECOVERY OF THESE SPENT SOLVENTS AND SPENT SOLVENT MIXTURES.

. Waste code: F002
. Waste name: THE FOLLOWING SPENT HALOGENATED SOLVENTS: TETRACHLOROETHYLENE, METHYLENE CHLORIDE, TRICHLOROETHYLENE, 1,1,1-TRICHLOROETHANE, CHLOROBENZENE, 1,1,2-TRICHLORO-1,2,2-TRIFLUOROETHANE, ORTHO-DICHLOROBENZENE, TRICHLOROFLUOROMETHANE, AND 1,1,2, TRICHLOROETHANE; ALL SPENT SOLVENT MIXTURES/BLENDS CONTAINING, BEFORE USE, A TOTAL OF TEN PERCENT OR MORE (BY VOLUME) OF ONE OR MORE OF THE ABOVE HALOGENATED SOLVENTS OR THOSE SOLVENTS LISTED IN F001, F004, AND F005; AND STILL BOTTOMS FROM THE RECOVERY OF THESE SPENT SOLVENTS AND SPENT SOLVENT MIXTURES.

. Waste code: F003
. Waste name: THE FOLLOWING SPENT NONHALOGENATED SOLVENTS: XYLENE, ACETONE, ETHYL ACETATE, ETHYL BENZENE, ETHYL ETHER, METHYL ISOBUTYL KETONE, N-BUTYL ALCOHOL, CYCLOHEXANONE, AND METHANOL; ALL SPENT SOLVENT MIXTURES/BLENDS CONTAINING, BEFORE USE, ONLY THE ABOVE SPENT NONHALOGENATED SOLVENTS; AND ALL SPENT SOLVENT MIXTURES/BLENDS CONTAINING, BEFORE USE, ONE OR MORE OF THE ABOVE NONHALOGENATED SOLVENTS, AND A TOTAL OF TEN PERCENT OR MORE (BY VOLUME) OF ONE OR MORE OF THOSE SOLVENTS LISTED IN F001, F002, F004, AND F005; AND STILL BOTTOMS FROM THE RECOVERY OF THESE SPENT SOLVENTS AND SPENT SOLVENT MIXTURES.

Map ID
Direction
Distance
Elevation

MAP FINDINGS

Site

Database(s)

EDR ID Number
EPA ID Number

POWER PERFORMANCE RACING INC (Continued)

1001023621

- . Waste code: F005
- . Waste name: THE FOLLOWING SPENT NONHALOGENATED SOLVENTS: TOLUENE, METHYL ETHYL KETONE, CARBON DISULFIDE, ISOBUTANOL, PYRIDINE, BENZENE, 2-ETHOXYETHANOL, AND 2-NITROPROPANE; ALL SPENT SOLVENT MIXTURES/BLENDS CONTAINING, BEFORE USE, A TOTAL OF TEN PERCENT OR MORE (BY VOLUME) OF ONE OR MORE OF THE ABOVE NONHALOGENATED SOLVENTS OR THOSE SOLVENTS LISTED IN F001, F002, OR F004; AND STILL BOTTOMS FROM THE RECOVERY OF THESE SPENT SOLVENTS AND SPENT SOLVENT MIXTURES.

Historical Generators:

Date form received by agency: 04/09/2003

Site name: POWER PERFORMANCE RACING INC

Classification: Conditionally Exempt Small Quantity Generator

- . Waste code: D001
- . Waste name: IGNITABLE WASTE

- . Waste code: F001
- . Waste name: THE FOLLOWING SPENT HALOGENATED SOLVENTS USED IN DEGREASING: TETRACHLOROETHYLENE, TRICHLOROETHYLENE, METHYLENE CHLORIDE, 1,1,1-TRICHLOROETHANE, CARBON TETRACHLORIDE AND CHLORINATED FLUOROCARBONS; ALL SPENT SOLVENT MIXTURES/BLENDS USED IN DEGREASING CONTAINING, BEFORE USE, A TOTAL OF TEN PERCENT OR MORE (BY VOLUME) OF ONE OR MORE OF THE ABOVE HALOGENATED SOLVENTS OR THOSE SOLVENTS LISTED IN F002, F004, AND F005; AND STILL BOTTOMS FROM THE RECOVERY OF THESE SPENT SOLVENTS AND SPENT SOLVENT MIXTURES.

- . Waste code: F002
- . Waste name: THE FOLLOWING SPENT HALOGENATED SOLVENTS: TETRACHLOROETHYLENE, METHYLENE CHLORIDE, TRICHLOROETHYLENE, 1,1,1-TRICHLOROETHANE, CHLOROBENZENE, 1,1,2-TRICHLORO-1,2,2-TRIFLUOROETHANE, ORTHO-DICHLOROBENZENE, TRICHLOROFLUOROMETHANE, AND 1,1,2, TRICHLOROETHANE; ALL SPENT SOLVENT MIXTURES/BLENDS CONTAINING, BEFORE USE, A TOTAL OF TEN PERCENT OR MORE (BY VOLUME) OF ONE OR MORE OF THE ABOVE HALOGENATED SOLVENTS OR THOSE SOLVENTS LISTED IN F001, F004, AND F005; AND STILL BOTTOMS FROM THE RECOVERY OF THESE SPENT SOLVENTS AND SPENT SOLVENT MIXTURES.

- . Waste code: F003
- . Waste name: THE FOLLOWING SPENT NONHALOGENATED SOLVENTS: XYLENE, ACETONE, ETHYL ACETATE, ETHYL BENZENE, ETHYL ETHER, METHYL ISOBUTYL KETONE, N-BUTYL ALCOHOL, CYCLOHEXANONE, AND METHANOL; ALL SPENT SOLVENT MIXTURES/BLENDS CONTAINING, BEFORE USE, ONLY THE ABOVE SPENT NONHALOGENATED SOLVENTS; AND ALL SPENT SOLVENT MIXTURES/BLENDS CONTAINING, BEFORE USE, ONE OR MORE OF THE ABOVE NONHALOGENATED SOLVENTS, AND A TOTAL OF TEN PERCENT OR MORE (BY VOLUME) OF ONE OR MORE OF THOSE SOLVENTS LISTED IN F001, F002, F004, AND F005; AND STILL BOTTOMS FROM THE RECOVERY OF THESE SPENT SOLVENTS AND SPENT SOLVENT MIXTURES.

- . Waste code: F005
- . Waste name: THE FOLLOWING SPENT NONHALOGENATED SOLVENTS: TOLUENE, METHYL ETHYL KETONE, CARBON DISULFIDE, ISOBUTANOL, PYRIDINE, BENZENE, 2-ETHOXYETHANOL, AND 2-NITROPROPANE; ALL SPENT SOLVENT MIXTURES/BLENDS CONTAINING, BEFORE USE, A TOTAL OF TEN PERCENT OR MORE (BY VOLUME) OF ONE OR MORE OF THE ABOVE NONHALOGENATED SOLVENTS OR THOSE SOLVENTS LISTED IN F001, F002, OR F004; AND STILL BOTTOMS FROM THE RECOVERY OF

Map ID
Direction
Distance
Elevation

MAP FINDINGS

Site

Database(s)

EDR ID Number
EPA ID Number

POWER PERFORMANCE RACING INC (Continued)

1001023621

THESE SPENT SOLVENTS AND SPENT SOLVENT MIXTURES.

Violation Status: No violations found

Evaluation Action Summary:

Evaluation date: 09/13/2013
Evaluation: COMPLIANCE ASSISTANCE VISIT
Area of violation: Not reported
Date achieved compliance: Not reported
Evaluation lead agency: State

P91 HESS #09262
ENE 600 N MILITARY TRL
1/8-1/4 WEST PALM BEACH, FL 33415
0.145 mi.
768 ft. Site 1 of 2 in cluster P

LUST U001366099
UST N/A
Financial Assurance

**Relative:
Lower**

LUST:
Region: STATE
Facility Id: 8514231
Facility Status: CLOSED
Facility Type: A - Retail Station
Facility Phone: (561)686-8423
Facility Cleanup Rank: Not reported
District: Southeast District
Lat/Long (dms): 26 41 9.12 / 80 6 41.23
Section: 036
Township: 43S
Range: 42E
Feature: Not reported
Method: AGPS
Datum: 0
Score: 66
Score Effective Date: 11/04/1997
Score When Ranked: Not reported
Operator: SHAH ISLAM
Name Update: Not reported
Address Update: 02/10/2004

Discharge Cleanup Summary:

Discharge Date: 01/13/1987
PCT Discharge Combined: Not reported
Cleanup Required: R - CLEANUP REQUIRED
Discharge Cleanup Status: SRCR - SRCR COMPLETE
Disch Cleanup Status Date: 09/15/2004
Cleanup Work Status: COMPLETED
Information Source: E - EDI
Other Source Description: Not reported
Eligibility Indicator: E - ELIGIBLE
Site Manager: ROMERO_R
Site Mgr End Date: 09/15/2004
Tank Office: PCLP50 - PALM BEACH CNTY ENVIRONMENTAL RESOURCES MGMT

Petroleum Cleanup Program Eligibility:

Facility ID: 8514231
Discharge Date: 13-JAN-87
Pct Discharge Combined With: Not reported
Cleanup Required: R - CLEANUP REQUIRED
Discharge Cleanup Status: SRCR - SRCR COMPLETE

Map ID
Direction
Distance
Elevation

MAP FINDINGS

Site

Database(s)

EDR ID Number
EPA ID Number

HESS #09262 (Continued)

U001366099

Disch Cleanup Status Date: 09/15/2004
Cleanup Work Status: COMPLETED
Information Source: E - EDI
Other Source Description: Not reported
Application Received Date: 04-AUG-87
Cleanup Program: E - EARLY DETECTION INCENTIVE
Eligibility Status: 27-JUL-87
Elig Status Date: 27-JUL-87
Letter Of Intent Date: 06/08/1987
Redetermined: No
Inspection Date: 07/20/1987
Site Manager: ROMERO_R
Site Mgr End Date: 09/15/2004
Tank Office: PCLP50 - PALM BEACH CNTY ENVIRONMENTAL RESOURCES MGMT
Deductible Amount: Not reported
Deductible Paid To Date: 0
Co-Pay Amount: Not reported
Co-Pay Paid To Date: 0
Cap Amount: Not reported

Contaminated Media:
Discharge Date: 01/13/1987
Pct Discharge Combined With: Not reported
Cleanup Required: R - CLEANUP REQUIRED
Discharge Cleanup Status: SRCR - SRCR COMPLETE
Disch Cleanup Status Date: 09/15/2004
Cleanup Work Status: COMPLETED
Information Source: E - EDI
Other Source Description: Not reported
Elig Indicator: E - ELIGIBLE
Site Manager: ROMERO_R
Site Mgr End Date: 09/15/2004
Tank Office: PCLP50 - PALM BEACH CNTY ENVIR
Contaminated Drinking Wells: 0
Contaminated Monitoring Well: Yes
Contaminated Soil: Yes
Contaminated Surface Water: No
Contaminated Ground Water: Yes
Pollutant: D - Vehicular Diesel
Pollutant Other Description: Not reported
Gallons Discharged: 200

Task Information:
District: SED
Facility ID: 8514231
Facility Status: CLOSED
Facility Type: A - Retail Station -
County: PALM BEACH
County ID: 50
Cleanup Eligibility Status: E
Source Effective Date: 09-15-2004
Discharge Date: 01-13-1987
Cleanup Required: R - CLEANUP REQUIRED
Discharge Cleanup Status: SRCR - SRCR COMPLETE
Disch Cleanup Status Date: 09-15-2004
SRC Action Type: SRCR - SITE REHABILITATION COMPLETION REPORT
SRC Submit Date: 05-07-2004
SRC Review Date: 05-17-2004

Map ID
Direction
Distance
Elevation

MAP FINDINGS

Site

Database(s)

EDR ID Number
EPA ID Number

HESS #09262 (Continued)

U001366099

SRC Completion Status: A - APPROVED
SRC Issue Date: 09-15-2004
SRC Comment: Not reported
Cleanup Work Status: COMPLETED
Site Mgr: ROMERO_R
Site Mgr End Date: 09-15-2004
Tank Office: PCLP50 - Palm Beach County
SR Task ID: 39706
SR Cleanup Responsible: -
SR Funding Eligibility Type: -
SR Actual Cost: Not reported
SR Completion Date: Not reported
SR Payment Date: 08-14-1991
SR Oral Date: Not reported
SR Written Date: Not reported
SR Soil Removal: Not reported
SR Free Product Removal: Not reported
SR Soil Tonnage Removed: Not reported
SR Soil Treatment: Not reported
SR Other Treatment: Not reported
SR Alternate Proc Received Date: Not reported
SR Alternate Procedure Status: Not reported
SR Alternate Procedure Status Date: Not reported
SR Alternate Procedure Comments: Not reported
SA Task ID: 39707
SA Cleanup Responsible: -
SA Funding Eligibility Type: -
SA Actual Cost: \$31,772.79
SA Completion Date: 06-14-1990
SA Payment Date: 08-14-1991
RAP Task ID: 39708
RAP Cleanup Responsible ID: RP - RESPONSIBLE PARTY
RAP Funding Eligibility Type: -
RAP Actual Cost: \$17,063.76
RAP Completion Date: 11-21-1990
RAP Payment Date: 12-29-1992
RAP Last Order Approved: 1990-11-21 00:00:00
RA Task ID: 39709
RA Cleanup Responsible: RP - RESPONSIBLE PARTY
RA Funding Eligibility Type: SCR - PRIORITY SCORE ORDER
RA Years to Complete: 4
RA Actual Cost: Not reported

[Click here for Florida Oculus:](#)

UST:

Facility Id: 8514231
Facility Status: CLOSED
Type Description: Retail Station
Facility Phone: (561) 686-8423
Region: STATE
Positioning Method: AGPS
Lat/Long (dms): 26 41 8 / 80 6 40

Owner:

Owner Id: 9918
Owner Name: HESS CORP

Map ID
Direction
Distance
Elevation

MAP FINDINGS

Site

Database(s)

EDR ID Number
EPA ID Number

HESS #09262 (Continued)

U001366099

Owner Address: 1 HESS PLAZA
Owner Address 2: ATTN: JIM HOWARD
Owner City,St,Zip: WOODBRIDGE, NJ 07095
Owner Contact: JIM HOWARD
Owner Phone: (732) 750-6220

Tank Info:

Tank Id: 1
Status: Removed
Status Date: 01-AUG-2009
Install Date: 01-MAR-1979
Substance: Unleaded gas
Content Description: Unleaded Gas
Gallons: 10000
Vessel Indicator: TANK
Tank Location: UNDERGROUND
DEP Contractor: P

Tank Id: 2
Status: Removed
Status Date: 01-AUG-2009
Install Date: 01-MAR-1979
Substance: Unleaded gas
Content Description: Unleaded Gas
Gallons: 10000
Vessel Indicator: TANK
Tank Location: UNDERGROUND
DEP Contractor: P

Tank Id: 3
Status: Removed
Status Date: 01-AUG-2009
Install Date: 01-MAR-1979
Substance: Vehicular diesel
Content Description: Vehicular Diesel
Gallons: 10000
Vessel Indicator: TANK
Tank Location: UNDERGROUND
DEP Contractor: P

Tank Id: 4
Status: Removed
Status Date: 01-AUG-2009
Install Date: 01-MAR-1979
Substance: Unleaded gas
Content Description: Unleaded Gas
Gallons: 10000
Vessel Indicator: TANK
Tank Location: UNDERGROUND
DEP Contractor: P

[Click here for Florida Oculus:](#)

FL Financial Assurance 3:
Region: 3

Map ID
Direction
Distance
Elevation

MAP FINDINGS

Site

Database(s)

EDR ID Number
EPA ID Number

HESS #09262 (Continued)

U001366099

Facility ID: 8514231
Facility Phone: (561) 686-8423
Facility Status: CLOSED
Facility Type: A
Type Description: Retail Station
DEP CO: P
Financial Responsibility: SELF-INSURANCE - LETTER FROM CHIEF FINANCIAL OFFIC
Insurance Company: Not reported
Effective Date: 30-APR-2009
Expire Date: 30-APR-2010
Owner ID: 9918
Owner Name: HESS CORP
Owner Address: 1 HESS PLAZA
Owner Address2: ATTN: JIM HOWARD
Owner City,St,Zip: WOODBRIDGE, NJ 07095
Contact: JIM HOWARD
Resp Party Phone: (732) 750-6220

P92
ENE
1/8-1/4
0.145 mi.
768 ft.

HESS STATION #09262
600 N MILITARY TRL
WEST PALM BEACH, FL 33415

RCRA NonGen / NLR **1004684402**
FINDS **FLD984261594**
ECHO

Site 2 of 2 in cluster P

Relative:
Lower

RCRA NonGen / NLR:

Actual:
15 ft.

Date form received by agency: 01/19/2010
Facility name: HESS STATION #09262
Facility address: 600 N MILITARY TRL
WEST PALM BEACH, FL 334151339
EPA ID: FLD984261594
Mailing address: HESS PLZ
WOODBRIDGE, NJ 07095-1229
Contact: JOHN GEITNER
Contact address: HESS PLZ # WB-4
WOODBRIDGE, NJ 07095-0961
Contact country: US
Contact telephone: (732) 750-7105
Contact email: Not reported
EPA Region: 04
Classification: Non-Generator
Description: Handler: Non-Generators do not presently generate hazardous waste

Owner/Operator Summary:

Owner/operator name: HESS CORPORATION
Owner/operator address: 1 HESS PLZ
WOODBRIDGE, NJ 07095
Owner/operator country: US
Owner/operator telephone: Not reported
Legal status: Private
Owner/Operator Type: Operator
Owner/Op start date: 04/09/2007
Owner/Op end date: Not reported

Owner/operator name: HESS CORPORATION
Owner/operator address: 1 HESS PLZ
WOODBRIDGE, NJ 07095
Owner/operator country: US

Map ID
Direction
Distance
Elevation

MAP FINDINGS

Site

Database(s)

EDR ID Number
EPA ID Number

HESS STATION #09262 (Continued)

1004684402

Owner/operator telephone: Not reported
Legal status: Private
Owner/Operator Type: Owner
Owner/Op start date: 04/09/2007
Owner/Op end date: Not reported

Owner/operator name: THOMAS WHITAKER
Owner/operator address: 1 HESS PLZ # WB-6
WOODBRIDGE, NJ 07095

Owner/operator country: US
Owner/operator telephone: Not reported
Legal status: Private
Owner/Operator Type: Owner
Owner/Op start date: 01/28/1998
Owner/Op end date: 04/09/2007

Handler Activities Summary:

U.S. importer of hazardous waste: No
Mixed waste (haz. and radioactive): No
Recycler of hazardous waste: No
Transporter of hazardous waste: No
Treater, storer or disposer of HW: No
Underground injection activity: No
On-site burner exemption: No
Furnace exemption: No
Used oil fuel burner: No
Used oil processor: No
User oil refiner: No
Used oil fuel marketer to burner: No
Used oil Specification marketer: No
Used oil transfer facility: No
Used oil transporter: No

Historical Generators:

Date form received by agency: 01/28/1998
Site name: HESS STATION #09262
Classification: Conditionally Exempt Small Quantity Generator

. Waste code: D001
. Waste name: IGNITABLE WASTE

. Waste code: D018
. Waste name: BENZENE

Violation Status: No violations found

FINDS:

Registry ID: 110005626304

Environmental Interest/Information System

US National Pollutant Discharge Elimination System (NPDES) module of the Compliance Information System (ICIS) tracks surface water permits issued under the Clean Water Act. Under NPDES, all facilities that discharge pollutants from any point source into waters of the United States are required to obtain a permit. The permit will likely contain limits on what can be discharged, impose monitoring and reporting

Map ID
 Direction
 Distance
 Elevation

MAP FINDINGS

Site

Database(s)

EDR ID Number
 EPA ID Number

HESS STATION #09262 (Continued)

1004684402

requirements, and include other provisions to ensure that the discharge does not adversely affect water quality.

RCRAInfo is a national information system that supports the Resource Conservation and Recovery Act (RCRA) program through the tracking of events and activities related to facilities that generate, transport, and treat, store, or dispose of hazardous waste. RCRAInfo allows RCRA program staff to track the notification, permit, compliance, and corrective action activities required under RCRA.

Florida Environmental System Today Application (FIESTA) Data Maintenance (FDM) system maintains entity, environmental interest and affiliation data for the State of Florida.

ECHO:

Envid: 1004684402
 Registry ID: 110005626304
 DFR URL: http://echo.epa.gov/detailed_facility_report?fid=110005626304

Q93
SSE
1/8-1/4
0.146 mi.
772 ft.

ECONOMY AUTOMOTIVE
4657 CANAL #10 ROAD
WEST PALM BEACH, FL 33415

RESP PARTY **S117359805**
N/A

Site 1 of 2 in cluster Q

Relative:
Lower

RESP PARTY:

District: Southeast District
 Site Id: 44925
 Project Id: 324420
 Site Status: CLOSED
 Project Manager: SCHMITT_E
 OGC Case Number: Not reported
 Initial Date Received: 02/13/2007
 Contaminants: Not reported
 Offsite Cont Impact: N
 Priority Score: Not reported
 Datum: NAD83
 Method ID: DPHO
 Feature: main building
 Object Of Interest: CAP_RAP SITE
 Proximity To Object: APPRX
 Collect Username: SMITH_LA
 Collect Affiliation: Florida Department of Environmental Protection
 Collect Program Id: CR
 Collect Date: 10/19/2010
 Map Series Used: 2004_DOQQ
 Map Source Scale: 4618
 Interpolation Scale: 4618
 Coordinate Accuracy Id: 3
 Verify Method Id: DPHO
 Verifier Username: SMITH_LA
 Verifier Affiliation: DEPARTMENT OF ENVIRONMENTAL PROTECTION
 Verifying Program Id: CR
 Verification Date: 10/19/2010
 Decode for District: Southeast District
 Decode for Datum: North American Datum of 1983

Actual:
16 ft.

Map ID
Direction
Distance
Elevation

MAP FINDINGS

Site

Database(s)

EDR ID Number
EPA ID Number

ECONOMY AUTOMOTIVE (Continued)

S117359805

Decode for Method: Digital Aerial Photography With Ground Control
Decode for Off Site COC: No, the best available evidence (such as completed SAR) demonstrates that contamination above applicable standards or criteria DOES NOT extend offsite.
Decode for V_Method: Digital Aerial Photography With Ground Control
Latitude/Longitude (deg/min/sec): 26 38 2.27199999 / 80 6 55.2083000

Q94
SSE
1/8-1/4
0.146 mi.
772 ft.

CESAR AUTO BODY
4657 CANAL RD BUILDING #2
WEST PALM BEACH, FL 33415

RCRA-CESQG **1005441750**
FINDS **FLR000071175**
ECHO

Site 2 of 2 in cluster Q

Relative:
Lower

RCRA-CESQG:

Date form received by agency: 12/19/2000

Facility name: CESAR AUTO BODY

Facility address: 4657 CANAL RD BUILDING #2
WEST PALM BEACH, FL 33415

EPA ID: FLR000071175

Mailing address: CANAL RD BUILDING #2
WEST PALM BEACH, FL 33415

Contact: CESAR AQUENO

Contact address: CANAL RD BUILDING #2
WEST PALM BEACH, FL 33415

Contact country: US

Contact telephone: (561) 966-6361

Contact email: Not reported

EPA Region: 04

Land type: Private

Classification: Conditionally Exempt Small Quantity Generator

Description: Handler: generates 100 kg or less of hazardous waste per calendar month, and accumulates 1000 kg or less of hazardous waste at any time; or generates 1 kg or less of acutely hazardous waste per calendar month, and accumulates at any time: 1 kg or less of acutely hazardous waste; or 100 kg or less of any residue or contaminated soil, waste or other debris resulting from the cleanup of a spill, into or on any land or water, of acutely hazardous waste; or generates 100 kg or less of any residue or contaminated soil, waste or other debris resulting from the cleanup of a spill, into or on any land or water, of acutely hazardous waste during any calendar month, and accumulates at any time: 1 kg or less of acutely hazardous waste; or 100 kg or less of any residue or contaminated soil, waste or other debris resulting from the cleanup of a spill, into or on any land or water, of acutely hazardous waste

Owner/Operator Summary:

Owner/operator name: CESAR AQUENO
Owner/operator address: 4657 CANAL RD BUILDING #2
WEST PALM BEACH, FL 33415

Owner/operator country: US

Owner/operator telephone: Not reported

Legal status: Private

Owner/Operator Type: Owner

Owner/Op start date: 12/19/2000

Owner/Op end date: Not reported

Owner/operator name: AQUENO CESAR

Map ID
Direction
Distance
Elevation

MAP FINDINGS

Site

Database(s)

EDR ID Number
EPA ID Number

CESAR AUTO BODY (Continued)

1005441750

Owner/operator address: 4657 CANAL RD BUILDING #2
WEST PALM BEACH, FL 33415
Owner/operator country: US
Owner/operator telephone: Not reported
Legal status: Private
Owner/Operator Type: Owner
Owner/Op start date: 12/19/2000
Owner/Op end date: Not reported

Handler Activities Summary:

U.S. importer of hazardous waste: No
Mixed waste (haz. and radioactive): No
Recycler of hazardous waste: No
Transporter of hazardous waste: No
Treater, storer or disposer of HW: No
Underground injection activity: No
On-site burner exemption: No
Furnace exemption: No
Used oil fuel burner: No
Used oil processor: No
Used oil refiner: No
Used oil fuel marketer to burner: No
Used oil Specification marketer: No
Used oil transfer facility: No
Used oil transporter: No

. Waste code: D001
. Waste name: IGNITABLE WASTE

Facility Has Received Notices of Violations:

Regulation violated: UOS:279.22
Area of violation: Used Oil - Generators
Date violation determined: 12/19/2000
Date achieved compliance: 12/19/2000
Violation lead agency: State
Enforcement action: Not reported
Enforcement action date: 12/19/2000
Enf. disposition status: Not reported
Enf. disp. status date: Not reported
Enforcement lead agency: State
Proposed penalty amount: Not reported
Final penalty amount: Not reported
Paid penalty amount: Not reported

Evaluation Action Summary:

Evaluation date: 12/19/2000
Evaluation: COMPLIANCE EVALUATION INSPECTION ON-SITE
Area of violation: Used Oil - Generators
Date achieved compliance: 12/19/2000
Evaluation lead agency: State

FINDS:

Registry ID: 110012586754

Environmental Interest/Information System

Map ID
Direction
Distance
Elevation

MAP FINDINGS

Site

Database(s)

EDR ID Number
EPA ID Number

CESAR AUTO BODY (Continued)

1005441750

RCRAInfo is a national information system that supports the Resource Conservation and Recovery Act (RCRA) program through the tracking of events and activities related to facilities that generate, transport, and treat, store, or dispose of hazardous waste. RCRAInfo allows RCRA program staff to track the notification, permit, compliance, and corrective action activities required under RCRA.

Florida Environmental System Today Application (FIESTA) Data Maintenance (FDM) system maintains entity, environmental interest and affiliation data for the State of Florida.

ECHO:

Envid: 1005441750
Registry ID: 110012586754
DFR URL: http://echo.epa.gov/detailed_facility_report?fid=110012586754

95
SSE
1/8-1/4
0.158 mi.
836 ft.

RADIATOR EXPRESS
4540 PALM BEACH CANAL RD
WEST PALM BEACH, FL 33415

RCRA-CESQG **1005442599**
FINDS **FLR000080606**
ECHO

Relative:
Lower

RCRA-CESQG:

Actual:
16 ft.

Date form received by agency: 07/12/2001
Facility name: RADIATOR EXPRESS
Facility address: 4540 PALM BEACH CANAL RD
WEST PALM BEACH, FL 334153137
EPA ID: FLR000080606
Mailing address: PALM BEACH CANAL RD
WEST PALM BEACH, FL 33415-3137
Contact: BOBBY BEADLE
Contact address: PALM BEACH CANAL RD
WEST PALM BEACH, FL 33415-3137
Contact country: US
Contact telephone: (561) 566-7403
Contact email: Not reported
EPA Region: 04
Land type: Private
Classification: Conditionally Exempt Small Quantity Generator
Description: Handler: generates 100 kg or less of hazardous waste per calendar month, and accumulates 1000 kg or less of hazardous waste at any time; or generates 1 kg or less of acutely hazardous waste per calendar month, and accumulates at any time: 1 kg or less of acutely hazardous waste; or 100 kg or less of any residue or contaminated soil, waste or other debris resulting from the cleanup of a spill, into or on any land or water, of acutely hazardous waste; or generates 100 kg or less of any residue or contaminated soil, waste or other debris resulting from the cleanup of a spill, into or on any land or water, of acutely hazardous waste during any calendar month, and accumulates at any time: 1 kg or less of acutely hazardous waste; or 100 kg or less of any residue or contaminated soil, waste or other debris resulting from the cleanup of a spill, into or on any land or water, of acutely hazardous waste

Owner/Operator Summary:

Owner/operator name: CROSS MICHAEL

Map ID
Direction
Distance
Elevation

MAP FINDINGS

Site

Database(s)

EDR ID Number
EPA ID Number

RADIATOR EXPRESS (Continued)

1005442599

Owner/operator address: 4378 N DIXIE HWY
OAKLAND PARK, FL 33334
Owner/operator country: US
Owner/operator telephone: Not reported
Legal status: Private
Owner/Operator Type: Owner
Owner/Op start date: 09/19/2001
Owner/Op end date: Not reported

Owner/operator name: MICHAEL CROSS
Owner/operator address: 4378 N DIXIE HWY
OAKLAND PARK, FL 33334
Owner/operator country: US
Owner/operator telephone: Not reported
Legal status: Private
Owner/Operator Type: Owner
Owner/Op start date: 09/19/2001
Owner/Op end date: Not reported

Handler Activities Summary:

U.S. importer of hazardous waste: No
Mixed waste (haz. and radioactive): No
Recycler of hazardous waste: No
Transporter of hazardous waste: No
Treater, storer or disposer of HW: No
Underground injection activity: No
On-site burner exemption: No
Furnace exemption: No
Used oil fuel burner: No
Used oil processor: No
User oil refiner: No
Used oil fuel marketer to burner: No
Used oil Specification marketer: No
Used oil transfer facility: No
Used oil transporter: No

. Waste code: D001
. Waste name: IGNITABLE WASTE

Facility Has Received Notices of Violations:

Regulation violated: :40cfr262.34(d)(4)
Area of violation: Generators - Pre-transport
Date violation determined: 07/12/2001
Date achieved compliance: 07/26/2001
Violation lead agency: State
Enforcement action: Not reported
Enforcement action date: Not reported
Enf. disposition status: Not reported
Enf. disp. status date: Not reported
Enforcement lead agency: Not reported
Proposed penalty amount: Not reported
Final penalty amount: Not reported
Paid penalty amount: Not reported

Evaluation Action Summary:

Evaluation date: 07/12/2001

Map ID
Direction
Distance
Elevation

MAP FINDINGS

Site

Database(s)

EDR ID Number
EPA ID Number

RADIATOR EXPRESS (Continued)

1005442599

Evaluation: COMPLIANCE EVALUATION INSPECTION ON-SITE
Area of violation: Generators - Pre-transport
Date achieved compliance: 07/26/2001
Evaluation lead agency: State

FINDS:

Registry ID: 110012550015

Environmental Interest/Information System

RCRAInfo is a national information system that supports the Resource Conservation and Recovery Act (RCRA) program through the tracking of events and activities related to facilities that generate, transport, and treat, store, or dispose of hazardous waste. RCRAInfo allows RCRA program staff to track the notification, permit, compliance, and corrective action activities required under RCRA.

Florida Environmental System Today Application (FIESTA) Data Maintenance (FDM) system maintains entity, environmental interest and affiliation data for the State of Florida.

ECHO:

Envid: 1005442599
Registry ID: 110012550015
DFR URL: http://echo.epa.gov/detailed_facility_report?fid=110012550015

96
SE
1/8-1/4
0.216 mi.
1138 ft.

**PALM BEACH CNTY EMER OPER CTR
20 S MILITARY TRL
WEST PALM BEACH, FL 33415**

**AST A100184056
N/A**

**Relative:
Lower**

AST:

Facility ID: 9701053
Facility Status: OPEN
Type Description: County Government
Facility Phone: (561) 233-0252
DEP Contractor Own: D
Region: STATE
Positioning Method: AGPS
Lat/Long (dms): 26 40 34 / 80 6 39

**Actual:
15 ft.**

Owner:

Owner Id: 32905
Owner Name: PALM BEACH CNTY FAC DEPT
Owner Address: 2633 VISTA PKWY
Owner Address 2: ATTN: STORAGE TANK REGIS
Owner City,St,Zip: WEST PALM BEACH, FL 33411
Owner Contact: AUDREY WOLF
Owner Phone: (561) 233-2004

Tank Id: 1
Status: In service
Status Date: 01-SEP-1997
Install Date: 01-SEP-1997
Substance: Diesel-emergen generator

Map ID
 Direction
 Distance
 Elevation

MAP FINDINGS

Site

Database(s)

EDR ID Number
 EPA ID Number

PALM BEACH CNTY EMER OPER CTR (Continued)

A100184056

Content Description: Emerg Generator Diesel
 Gallons: 10000
 Tank Location: ABOVEGROUND

Construction:

Tank Id: 1
 Construction Category: Overfill/Spill
 Construction Description: Spill containment bucket

Tank Id: 1
 Construction Category: Overfill/Spill
 Construction Description: Level gauges/alarms

Tank Id: 1
 Construction Category: Miscellaneous Attributes
 Construction Description: Compartmented

Tank Id: 1
 Construction Category: Secondary Containment
 Construction Description: Double wall - tank jacket

Monitoring:

Tank ID: 1
 Monitoring Description: Monitor dbl wall tank space

Tank ID: 1
 Monitoring Description: Visual inspection of ASTs

Piping:

Tank ID: 1
 Piping Category: Miscellaneous Attributes
 Piping Description: Abv, no soil contact

Tank ID: 1
 Piping Category: Primary Construction
 Piping Description: Steel/galvanized metal

Click here for Florida Oculus:

97
 SSE
 1/8-1/4
 0.223 mi.
 1175 ft.

AUTO PAINTING USA WEST PALM BEACH
45 S MILITARY TRAIL
WEST PALM BEACH, FL 33415

RCRA NonGen / NLR 1000699909
FINDS FLD981857931
ECHO

Relative:
Lower

RCRA NonGen / NLR:
 Date form received by agency: 04/04/2011
 Facility name: AUTO PAINTING USA WEST PALM BEACH
 Facility address: 45 S MILITARY TRL
 WEST PALM BEACH, FL 334153103
 EPA ID: FLD981857931
 Mailing address: S CONGRESS AVE
 DELRAY BEACH, FL 33445-4665
 Contact: HARRY RICHMILLER
 Contact address: S CONGRESS AVE

Actual:
15 ft.

Map ID
Direction
Distance
Elevation

MAP FINDINGS

Site

Database(s)

EDR ID Number
EPA ID Number

AUTO PAINTING USA WEST PALM BEACH (Continued)

1000699909

DELRAY BEACH, FL 33445-4665
Contact country: US
Contact telephone: (305) 272-5419
Contact email: Not reported
EPA Region: 04
Classification: Non-Generator
Description: Handler: Non-Generators do not presently generate hazardous waste

Owner/Operator Summary:

Owner/operator name: HARRY RICHMILLER
Owner/operator address: 101 S CONGRESS AVE
DELRAY BEACH, FL 33445
Owner/operator country: US
Owner/operator telephone: Not reported
Legal status: Private
Owner/Operator Type: Owner
Owner/Op start date: 10/18/1996
Owner/Op end date: Not reported

Handler Activities Summary:

U.S. importer of hazardous waste: No
Mixed waste (haz. and radioactive): No
Recycler of hazardous waste: No
Transporter of hazardous waste: No
Treater, storer or disposer of HW: No
Underground injection activity: No
On-site burner exemption: No
Furnace exemption: No
Used oil fuel burner: No
Used oil processor: No
User oil refiner: No
Used oil fuel marketer to burner: No
Used oil Specification marketer: No
Used oil transfer facility: No
Used oil transporter: No

Historical Generators:

Date form received by agency: 06/05/1989
Site name: AUTO PAINTING USA WEST PALM BEACH
Classification: Small Quantity Generator

Violation Status: No violations found

FINDS:

Registry ID: 110007418053

Environmental Interest/Information System

RCRAInfo is a national information system that supports the Resource Conservation and Recovery Act (RCRA) program through the tracking of events and activities related to facilities that generate, transport, and treat, store, or dispose of hazardous waste. RCRAInfo allows RCRA program staff to track the notification, permit, compliance, and corrective action activities required under RCRA.

Florida Environmental System Today Application (FIESTA) Data

Map ID
Direction
Distance
Elevation

MAP FINDINGS

Site

Database(s)

EDR ID Number
EPA ID Number

AUTO PAINTING USA WEST PALM BEACH (Continued)

1000699909

Maintenance (FDM) system maintains entity, environmental interest and affiliation data for the State of Florida.

ECHO:

Envid: 1000699909
Registry ID: 110007418053
DFR URL: http://echo.epa.gov/detailed_facility_report?fid=110007418053

98
WSW
1/4-1/2
0.288 mi.
1522 ft.

FOREST HILL CONSTRUCTION CO
412 TALL PINES RD
WEST PALM BEACH, FL 33415

LUST **U001367181**
UST **N/A**
AST

Financial Assurance

Relative:
Higher

LUST:

Region: STATE
Facility Id: 8838655
Facility Status: OPEN
Facility Type: C - Fuel user/Non-retail
Facility Phone: (407)683-4116
Facility Cleanup Rank: Not reported
District: Southeast District
Lat/Long (dms): 26 41 0.04 / 80 8 55.11
Section: Not reported
Township: Not reported
Range: Not reported
Feature: Not reported
Method: AGPS
Datum: 0
Score: Not reported
Score Effective Date: Not reported
Score When Ranked: Not reported
Operator: J T KELLY
Name Update: Not reported
Address Update: Not reported

Actual:
18 ft.

Discharge Cleanup Summary:

Discharge Date: 12/15/1994
PCT Discharge Combined: Not reported
Cleanup Required: R - CLEANUP REQUIRED
Discharge Cleanup Status: NFA - NFA COMPLETE
Disch Cleanup Status Date: 03/20/1996
Cleanup Work Status: COMPLETED
Information Source: D - DISCHARGE NOTIFICATION
Other Source Description: Not reported
Eligibility Indicator: I - INELIGIBLE
Site Manager: Not reported
Site Mgr End Date: Not reported
Tank Office: -

Task Information:

District: SED
Facility ID: 8838655
Facility Status: OPEN
Facility Type: C - Fuel user/Non-retail -
County: PALM BEACH
County ID: 50

Map ID
Direction
Distance
Elevation

MAP FINDINGS

Site

Database(s)

EDR ID Number
EPA ID Number

FOREST HILL CONSTRUCTION CO (Continued)

U001367181

Cleanup Eligibility Status: I
Source Effective Date: 03-20-1996
Discharge Date: 12-15-1994
Cleanup Required: R - CLEANUP REQUIRED
Discharge Cleanup Status: NFA - NFA COMPLETE
Disch Cleanup Status Date: 03-20-1996
SRC Action Type: NFA - NO FURTHER ACTION
SRC Submit Date: 01-19-1996
SRC Review Date: 02-21-1996
SRC Completion Status: A - APPROVED
SRC Issue Date: 03-20-1996
SRC Comment: Not reported
Cleanup Work Status: COMPLETED
Site Mgr: Not reported
Site Mgr End Date: Not reported
Tank Office: -
SR Task ID: Not reported
SR Cleanup Responsible: -
SR Funding Eligibility Type: -
SR Actual Cost: Not reported
SR Completion Date: Not reported
SR Payment Date: Not reported
SR Oral Date: Not reported
SR Written Date: Not reported
SR Soil Removal: Not reported
SR Free Product Removal: Not reported
SR Soil Tonnage Removed: Not reported
SR Soil Treatment: Not reported
SR Other Treatment: Not reported
SR Alternate Proc Received Date: Not reported
SR Alternate Procedure Status: Not reported
SR Alternate Procedure Status Date: Not reported
SR Alternate Procedure Comments: Not reported
SA Task ID: 36339
SA Cleanup Responsible: -
SA Funding Eligibility Type: -
SA Actual Cost: Not reported
SA Completion Date: 02-21-1996
SA Payment Date: Not reported
RAP Task ID: 36340
RAP Cleanup Responsible ID: NA - NOT APPLICABLE
RAP Funding Eligibility Type: -
RAP Actual Cost: Not reported
RAP Completion Date: Not reported
RAP Payment Date: Not reported
RAP Last Order Approved: Not reported
RA Task ID: 36341
RA Cleanup Responsible: NA - NOT APPLICABLE
RA Funding Eligibility Type: -
RA Years to Complete: Not reported
RA Actual Cost: Not reported

[Click here for Florida Oculus:](#)

UST:

Facility Id: 8838655
Facility Status: OPEN

Map ID
Direction
Distance
Elevation

MAP FINDINGS

Site

Database(s)

EDR ID Number
EPA ID Number

FOREST HILL CONSTRUCTION CO (Continued)

U001367181

Type Description: Fuel user/Non-retail
Facility Phone: (407) 683-4116
Region: STATE
Positioning Method: AGPS
Lat/Long (dms): 26 41 1 / 80 8 54

Owner:

Owner Id: 7684
Owner Name: FOREST HILL CONSTRUCTION CO
Owner Address: 412 TALL PINES RD
Owner Address 2: Not reported
Owner City,St,Zip: WEST PALM BEACH, FL 33415
Owner Contact: J T KELLEY
Owner Phone: (407) 683-4116

Tank Info:

Tank Id: 1
Status: Removed
Status Date: 01-DEC-1994
Install Date: 01-JUL-1976
Substance: Vehicular diesel
Content Description: Vehicular Diesel
Gallons: 550
Vessel Indicator: TANK
Tank Location: UNDERGROUND
DEP Contractor: P

Tank Id: 2
Status: Removed
Status Date: 01-DEC-1994
Install Date: 01-JUL-1983
Substance: Vehicular diesel
Content Description: Vehicular Diesel
Gallons: 1000
Vessel Indicator: TANK
Tank Location: UNDERGROUND
DEP Contractor: P

Tank Id: 3
Status: Removed
Status Date: 01-DEC-1994
Install Date: 01-JUL-1976
Substance: Vehicular diesel
Content Description: Vehicular Diesel
Gallons: 1000
Vessel Indicator: TANK
Tank Location: UNDERGROUND
DEP Contractor: P

Tank Id: 4
Status: Removed
Status Date: 01-DEC-1994
Install Date: 01-JUL-1983
Substance: Vehicular diesel
Content Description: Vehicular Diesel
Gallons: 1000
Vessel Indicator: TANK

Map ID
Direction
Distance
Elevation

MAP FINDINGS

Site

Database(s)

EDR ID Number
EPA ID Number

FOREST HILL CONSTRUCTION CO (Continued)

U001367181

Tank Location: UNDERGROUND
DEP Contractor: P

[Click here for Florida Oculus:](#)

AST:

Facility ID: 8838655
Facility Status: OPEN
Type Description: Fuel user/Non-retail
Facility Phone: (407) 683-4116
DEP Contractor Own: P
Region: STATE
Positioning Method: AGPS
Lat/Long (dms): 26 41 1 / 80 8 54

Owner:

Owner Id: 7684
Owner Name: FOREST HILL CONSTRUCTION CO
Owner Address: 412 TALL PINES RD
Owner Address 2: Not reported
Owner City,St,Zip: WEST PALM BEACH, FL 33415
Owner Contact: J T KELLEY
Owner Phone: (407) 683-4116

Tank Id: 5
Status: In service
Status Date: Not reported
Install Date: Not reported
Substance: Waste oil
Content Description: Waste Oil
Gallons: 550
Tank Location: ABOVEGROUND

Tank Id: 6
Status: In service
Status Date: Not reported
Install Date: Not reported
Substance: Z
Content Description: Other Non Regulated
Gallons: 550
Tank Location: ABOVEGROUND

[Click here for Florida Oculus:](#)

FL Financial Assurance 3:

Region: 3
Facility ID: 8838655
Facility Phone: (407) 683-4116
Facility Status: OPEN
Facility Type: C
Type Description: Fuel user/Non-retail
DEP CO: P
Financial Responsibility: INSURANCE
Insurance Company: FPLIPA

Map ID
Direction
Distance
Elevation

MAP FINDINGS

Site

Database(s)

EDR ID Number
EPA ID Number

FOREST HILL CONSTRUCTION CO (Continued)

U001367181

Effective Date: 24-JUL-1993
Expire Date: 24-JUL-1994
Owner ID: 7684
Owner Name: FOREST HILL CONSTRUCTION CO
Owner Address: 412 TALL PINES RD
Owner Address2: Not reported
Owner City,St,Zip: WEST PALM BEACH, FL 33415
Contact: J T KELLEY
Resp Party Phone: (407) 683-4116

Region: 3
Facility ID: 8838655
Facility Phone: (407) 683-4116
Facility Status: OPEN
Facility Type: C
Type Description: Fuel user/Non-retail
DEP CO: P
Financial Responsibility: INSURANCE
Insurance Company: FPLIPA
Effective Date: 29-DEC-1989
Expire Date: 25-SEP-1990
Owner ID: 7684
Owner Name: FOREST HILL CONSTRUCTION CO
Owner Address: 412 TALL PINES RD
Owner Address2: Not reported
Owner City,St,Zip: WEST PALM BEACH, FL 33415
Contact: J T KELLEY
Resp Party Phone: (407) 683-4116

R99
South
1/4-1/2
0.367 mi.
1936 ft.

ADMIRAL DRY CLEANERS
4645-4647 W GUN CLUB DR
WEST PALM BEACH, FL 33415

Site 1 of 2 in cluster R

RESP PARTY **S117359208**
N/A

Relative:
Lower

RESP PARTY:
District: Southeast District
Site Id: 69810
Project Id: 102209
Site Status: CLOSED
Project Manager: SMITH_LA
OGC Case Number: Not reported
Initial Date Received: 10/28/1996
Contaminants: Comments forwarded to Tallahassee for eligibility determination.
Offsite Cont Impact: Not reported
Priority Score: Not reported
Datum: HARN
Method ID: DGPS
Feature: EAST SIDE ENTRANCE
Object Of Interest: CAP_RAP SITE
Proximity To Object: CENTR
Collect Username: CALTA_H
Collect Affiliation: FLORIDA DEPARTMENT OF ENVIRONMENTAL PROTECTION
Collect Program Id: CL
Collect Date: 12/07/2004
Map Series Used: 1999 doqs
Map Source Scale: 5000
Interpolation Scale: Not reported

Actual:
16 ft.

Map ID
 Direction
 Distance
 Elevation

MAP FINDINGS

Site

Database(s)

EDR ID Number
 EPA ID Number

ADMIRAL DRY CLEANERS (Continued)

S117359208

Coordinate Accuracy Id: 4
 Verify Method Id: DPHO
 Verifier Username: CALTA_H
 Verifier Affiliation: FLORIDA DEPARTMENT OF ENVIRONMENTAL PROTECTION
 Verifying Program Id: CL
 Verification Date: 12/07/2004
 Decode for District: Southeast District
 Decode for Datum: High Accuracy Reference Network
 Decode for Method: Differentially Corrected GPS
 Decode for Off Site COC: Not reported
 Decode for V_Method: Digital Aerial Photography With Ground Control
 Latitude/Longitude (deg/min/sec): 26 40 31.0716 / 80 6 51.8342000

R100
South
1/4-1/2
0.367 mi.
1936 ft.

ADMIRAL CLEANERS
4645 GUN CLUB RD #26
WEST PALM BEACH, FL 33415
Site 2 of 2 in cluster R

PRIORITYCLEANERS
CLEANUP SITES
DRYCLEANERS
DWM CONTAM

S105485334
N/A

Relative:
Lower

PRIORITYCLEANERS:
 Rank: 60
 Facility ID: 9502906
 Score: 92
 Voluntary Cleanup: Not reported

Actual:
16 ft.

CLEANUP SITES:

DEP Cleanup Site Key: 46779452
 Source Database Name: Drycleaning State Funded Cleanup Program (possibly other state funded cleanup)
 Source Database Id: 509502906
 CPAC Program Area Id: DC
 CLLC Cleanup Category Key: OTHCU
 RSC2 Remediation Status Key: PENDING
 Data Load Date: 11/28/2016
 OC3 Office Id: SD
 Physical Address Line 2: Not reported
 OIC Object Of Interest Id: FACIL
 PC2 Proximity Id: APPRX
 Calc Coordinates Accuracy Level Id: Not reported
 CMC2 Coordinate Method Id: Unknown Method
 DC4 Datum Id: North American Datum of 1983
 VSC1 Verification Status: NOT REVIEWED
 Collect Username: Not reported
 Collect Date: Not reported
 Collect Affiliation: Not reported
 Map Source: Not reported
 Map Source Scale: Not reported
 Interpolation Scale: Not reported
 Verifier Username: Not reported
 Verifier Affiliation: Not reported
 Verification Date: Not reported
 Verified Coordinate Method Id: Not reported
 Source Database Name Code: HAZARD
 CMC2 Coordinate Method ID Code: UNKN
 DC4 Datum ID Code: NAD83
 Verified Coordinate Method ID Code: Not reported
 Comments: Not reported

Map ID
Direction
Distance
Elevation

MAP FINDINGS

Site

Database(s)

EDR ID Number
EPA ID Number

ADMIRAL CLEANERS (Continued)

S105485334

Latitude/Longitude (deg/min/sec): 26 40 30.3936 / 51.8142 80 6

DRYCLEANERS:

Facility ID: 9502906
Facility Type: Drycleaner
Facility Status: OPEN
Facility Phone: (407)683-9293
Owner ID: 38742
Owner Role: TANK OWNER
Owner Name: STERMER INC
Owner Contact: J STERMER
Owner Address: 4919 B SOUTHERN BLVD
Owner Addr2: Not reported
Owner City,St,Zip: WEST PALM BEACH, FL 33415
RP Phone: (305)752-7345
Start Date: 03/05/2003

Facility ID: 9502906
Facility Type: Drycleaner
Facility Status: OPEN
Facility Phone: (407)683-9293
Owner ID: 38742
Owner Role: FACILITY OWNER
Owner Name: STERMER INC
Owner Contact: J STERMER
Owner Address: 4919 B SOUTHERN BLVD
Owner Addr2: Not reported
Owner City,St,Zip: WEST PALM BEACH, FL 33415
RP Phone: (305)752-7345
Start Date: 03/05/2003

Facility ID: 9502906
Facility Type: Drycleaner
Facility Status: OPEN
Facility Phone: (407)683-9293
Owner ID: 61762
Owner Role: ACCOUNT OWNER
Owner Name: ADMIRAL CLEANERS
Owner Contact: Not reported
Owner Address: 4645 GUN CLUB RD #26
Owner Addr2: Not reported
Owner City,St,Zip: WEST PALM BEACH, FL 33415
RP Phone: (561)683-9293
Start Date: 08/30/2007

DWM CONTAM:

Program Site Id: 000509502906
Lat DD: 26
Lat MM: 40
Lat SS: 30.3936
Long DD: 80
Long MM: 6
Long SS: 51.8142
Office/ District: SED
Program Area: Drycleaning (State Funded)
Offsite Contamination: Not reported

Map ID
 Direction
 Distance
 Elevation

MAP FINDINGS

Site

Database(s)

EDR ID Number
 EPA ID Number

ADMIRAL CLEANERS (Continued)

S105485334

Project Manager: Not reported
 Priority Score: Not reported
 Remediation Status: Unassigned
 Date Known Offsite: Not reported
 Datum: 3
 Method: WGPS
 Program Eligible: Not reported
 Ineligible: Not reported

**101
 SW
 1/4-1/2
 0.379 mi.
 2001 ft.**

**TIRE QUEENDOM
 5241 SOUTHERN BLVD
 WEST PALM BEACH, FL 33415**

**LUST U001545361
 UST N/A**

**Relative:
 Higher**

LUST:
 Region: STATE
 Facility Id: 8513920
 Facility Status: CLOSED
 Facility Type: C - Fuel user/Non-retail
 Facility Phone: (305)594-7876
 Facility Cleanup Rank: 3873
 District: Southeast District
 Lat/Long (dms): 26 40 41.8 / 80 7 25.29
 Section: Not reported
 Township: Not reported
 Range: Not reported
 Feature: Not reported
 Method: AGPS
 Datum: 0
 Score: 50
 Score Effective Date: 01/20/2009
 Score When Ranked: 44
 Operator: WILLIAM EAGAN
 Name Update: 04/04/1996
 Address Update: Not reported

**Actual:
 18 ft.**

Discharge Cleanup Summary:
 Discharge Date: 09/12/1988
 PCT Discharge Combined: Not reported
 Cleanup Required: R - CLEANUP REQUIRED
 Discharge Cleanup Status: SRCR - SRCR COMPLETE
 Disch Cleanup Status Date: 08/26/2014
 Cleanup Work Status: COMPLETED
 Information Source: E - EDI
 Other Source Description: Not reported
 Eligibility Indicator: E - ELIGIBLE
 Site Manager: GIBSON_D
 Site Mgr End Date: 08/26/2014
 Tank Office: PCLP50 - PALM BEACH CNTY ENVIRONMENTAL RESOURCES MGMT

Petroleum Cleanup Program Eligibility:
 Facility ID: 8513920
 Discharge Date: 12-SEP-88
 Pct Discharge Combined With: Not reported
 Cleanup Required: R - CLEANUP REQUIRED
 Discharge Cleanup Status: SRCR - SRCR COMPLETE
 Disch Cleanup Status Date: 08/26/2014
 Cleanup Work Status: COMPLETED

Map ID
Direction
Distance
Elevation

MAP FINDINGS

Site

Database(s)

EDR ID Number
EPA ID Number

TIRE QUEENDOM (Continued)

U001545361

Information Source: E - EDI
Other Source Description: Not reported
Application Received Date: 19-SEP-88
Cleanup Program: E - EARLY DETECTION INCENTIVE
Eligibility Status: 06-JUN-91
Elig Status Date: 06-JUN-91
Letter Of Intent Date: 01/10/1991
Redetermined: No
Inspection Date: 10/25/1988
Site Manager: GIBSON_D
Site Mgr End Date: 08/26/2014
Tank Office: PCLP50 - PALM BEACH CNTY ENVIRONMENTAL RESOURCES MGMT
Deductible Amount: Not reported
Deductible Paid To Date: 0
Co-Pay Amount: Not reported
Co-Pay Paid To Date: 0
Cap Amount: Not reported

Contaminated Media:
Discharge Date: 09/12/1988
Pct Discharge Combined With: Not reported
Cleanup Required: R - CLEANUP REQUIRED
Discharge Cleanup Status: SRCR - SRCR COMPLETE
Disch Cleanup Status Date: 08/26/2014
Cleanup Work Status: COMPLETED
Information Source: E - EDI
Other Source Description: Not reported
Elig Indicator: E - ELIGIBLE
Site Manager: GIBSON_D
Site Mgr End Date: 08/26/2014
Tank Office: PCLP50 - PALM BEACH CNTY ENVIR
Contaminated Drinking Wells: 0
Contaminated Monitoring Well: Yes
Contaminated Soil: No
Contaminated Surface Water: No
Contaminated Ground Water: Yes
Pollutant: Y - Unknown/Not Reported
Pollutant Other Description: Not reported
Gallons Discharged: Not reported

Task Information:
District: SED
Facility ID: 8513920
Facility Status: CLOSED
Facility Type: C - Fuel user/Non-retail -
County: PALM BEACH
County ID: 50
Cleanup Eligibility Status: E
Source Effective Date: 07-22-2014
Discharge Date: 09-12-1988
Cleanup Required: R - CLEANUP REQUIRED
Discharge Cleanup Status: SRCR - SRCR COMPLETE
Disch Cleanup Status Date: 08-26-2014
SRC Action Type: SRCR - SITE REHABILITATION COMPLETION REPORT
SRC Submit Date: 04-26-2013
SRC Review Date: 05-17-2013
SRC Completion Status: A - APPROVED
SRC Issue Date: 08-26-2014

Map ID
Direction
Distance
Elevation

MAP FINDINGS

Site

Database(s)

EDR ID Number
EPA ID Number

TIRE QUEENDOM (Continued)

U001545361

SRC Comment: Not reported
Cleanup Work Status: COMPLETED
Site Mgr: GIBSON_D
Site Mgr End Date: 08-26-2014
Tank Office: PCLP50 - Palm Beach County
SR Task ID: Not reported
SR Cleanup Responsible: -
SR Funding Eligibility Type: -
SR Actual Cost: Not reported
SR Completion Date: Not reported
SR Payment Date: Not reported
SR Oral Date: Not reported
SR Written Date: Not reported
SR Soil Removal: Not reported
SR Free Product Removal: Not reported
SR Soil Tonnage Removed: Not reported
SR Soil Treatment: Not reported
SR Other Treatment: Not reported
SR Alternate Proc Received Date: Not reported
SR Alternate Procedure Status: Not reported
SR Alternate Procedure Status Date: Not reported
SR Alternate Procedure Comments: Not reported
SA Task ID: 40050
SA Cleanup Responsible: -
SA Funding Eligibility Type: -
SA Actual Cost: Not reported
SA Completion Date: 02-04-1994
SA Payment Date: Not reported
RAP Task ID: 40051
RAP Cleanup Responsible ID: RP - RESPONSIBLE PARTY
RAP Funding Eligibility Type: -
RAP Actual Cost: Not reported
RAP Completion Date: 11-06-1995
RAP Payment Date: Not reported
RAP Last Order Approved: 1995-11-06 00:00:00
RA Task ID: 40052
RA Cleanup Responsible: RP - RESPONSIBLE PARTY
RA Funding Eligibility Type: -
RA Years to Complete: 0
RA Actual Cost: Not reported

[Click here for Florida Oculus:](#)

UST:

Facility Id: 8513920
Facility Status: CLOSED
Type Description: Fuel user/Non-retail
Facility Phone: (305) 594-7876
Region: STATE
Positioning Method: AGPS
Lat/Long (dms): 26 40 41 / 80 7 1

Owner:

Owner Id: 14340
Owner Name: METROPOLITAN PETROLEUM CO
Owner Address: 7200 NW 19TH ST #304
Owner Address 2: ATTN: LORETTA MAN

Map ID
Direction
Distance
Elevation

MAP FINDINGS

Site

Database(s)

EDR ID Number
EPA ID Number

TIRE QUEENDOM (Continued)

U001545361

Owner City,St,Zip: MIAMI, FL 33126
Owner Contact: LORETTA MANN
Owner Phone: (305) 358-6608

Tank Info:

Tank Id: 1
Status: Removed
Status Date: 30-APR-1989
Install Date: Not reported
Substance: Unleaded gas
Content Description: Unleaded Gas
Gallons: 4000
Vessel Indicator: TANK
Tank Location: UNDERGROUND
DEP Contractor: P

Tank Id: 2
Status: Removed
Status Date: 30-APR-1989
Install Date: Not reported
Substance: Leaded gas
Content Description: Leaded Gas
Gallons: 4000
Vessel Indicator: TANK
Tank Location: UNDERGROUND
DEP Contractor: P

Tank Id: 3
Status: Removed
Status Date: 30-APR-1989
Install Date: Not reported
Substance: Leaded gas
Content Description: Leaded Gas
Gallons: 4000
Vessel Indicator: TANK
Tank Location: UNDERGROUND
DEP Contractor: P

Tank Id: 4
Status: Removed
Status Date: 30-APR-1989
Install Date: Not reported
Substance: Unleaded gas
Content Description: Unleaded Gas
Gallons: 3000
Vessel Indicator: TANK
Tank Location: UNDERGROUND
DEP Contractor: P

Tank Id: 5
Status: Removed
Status Date: 30-APR-1989
Install Date: Not reported
Substance: Vehicular diesel
Content Description: Vehicular Diesel
Gallons: 3000
Vessel Indicator: TANK

Map ID
Direction
Distance
Elevation

MAP FINDINGS

Site

Database(s)

EDR ID Number
EPA ID Number

TIRE QUEENDOM (Continued)

U001545361

Tank Location: UNDERGROUND
DEP Contractor: P

Tank Id: 6
Status: Removed
Status Date: 30-APR-1989
Install Date: Not reported
Substance: Waste oil
Content Description: Waste Oil
Gallons: 888
Vessel Indicator: TANK
Tank Location: UNDERGROUND
DEP Contractor: P

[Click here for Florida Oculus:](#)

102
SSE
1/4-1/2
0.412 mi.
2176 ft.

MIR KHAN
4436 GUN CLUB ROAD
WEST PALM BEACH, FL 33406

SWF/LF S117717252
N/A

Relative:
Lower

Actual:
15 ft.

SWF/LF:
Facility ID: 102280
District: SED
Lat/Long: :: / ::
Class Type: 754
Classification: WASTE TIRE COLLECTOR
Class Status: INACTIVE (I)
Section: Not reported
Township: Not reported
Range: Not reported
Responsible Authority Name: Not reported
Responsible Authority Address: Not reported
Responsible Authority City,St,Zip: Not reported
Responsible Authority Phone: Not reported
EMail Address1: Not reported
EMail Address2: Not reported
Site Supervisor Name: Not reported
Site Supervisor Addr: Not reported
Site Supervisor City/State/Zip: Not reported
Site Supervisor Telephone: Not reported
Land Owner Name: Not reported
Land Owner Address: Not reported
Land Owner City/State/Zip: Not reported
Land Owner Telephone: Not reported

[Click here for Florida Oculus:](#)

Map ID
Direction
Distance
Elevation

MAP FINDINGS

Site

Database(s)

EDR ID Number
EPA ID Number

S103 **GUN CLUB STATION INC**
SSE **250 S MILITARY TRL**
1/4-1/2 **WEST PALM BEACH, FL 33415**
0.439 mi.
2320 ft. **Site 1 of 2 in cluster S**

LUST **U001366277**
UST **N/A**
CLEANUP SITES
DWM CONTAM
Financial Assurance

Relative:
Lower

LUST:

Region: STATE
Facility Id: 8514618
Facility Status: OPEN
Facility Type: A - Retail Station
Facility Phone: (561)471-9938
Facility Cleanup Rank: 1410
District: Southeast District
Lat/Long (dms): 26 40 22.99 / 80 6 42.54
Section: Not reported
Township: Not reported
Range: Not reported
Feature: Not reported
Method: AGPS
Datum: 0
Score: 10
Score Effective Date: 11/28/2012
Score When Ranked: 65
Operator: GEORGE SEGUROLA
Name Update: 01/06/2006
Address Update: Not reported

Actual:
15 ft.

Petroleum Cleanup PCT Facility Score:

Facility Cleanup Status: ONGO - ONGOING
Contact: GEORGE SEGUROLA
Contact Company: GUN CLUB STATION INC
Contact Address: 252 S MILITARY TRAIL
Contact City/State/Zip: WEST PALM BEACH, FL 33415
Phone: (561)471-9938
Bad Address Ind: N
State: FL
Zip: 33415, 3135
Score: 10
Score Effective Date: 28-NOV-12
Related Party ID: 59289
Primary RP Role: ACCOUNT OWNER
RP Begin Date: 01/06/2006
RP Zip: Not reported
RP Extension: Not reported

Discharge Cleanup Summary:

Discharge Date: 07/13/1987
PCT Discharge Combined: Not reported
Cleanup Required: R - CLEANUP REQUIRED
Discharge Cleanup Status: RA - RA ONGOING
Disch Cleanup Status Date: 05/25/1990
Cleanup Work Status: INACTIVE
Information Source: E - EDI
Other Source Description: Not reported
Eligibility Indicator: E - ELIGIBLE
Site Manager: FINNEY_A
Site Mgr End Date: Not reported
Tank Office: PCTM6 - PETROLEUM CLEANUP TEAM 6

Map ID
Direction
Distance
Elevation

MAP FINDINGS

Site

Database(s)

EDR ID Number
EPA ID Number

GUN CLUB STATION INC (Continued)

U001366277

Discharge Date: 09/24/2003
PCT Discharge Combined: Not reported
Cleanup Required: R - CLEANUP REQUIRED
Discharge Cleanup Status: SA - SA ONGOING
Disch Cleanup Status Date: 07/08/2016
Cleanup Work Status: ACTIVE
Information Source: D - DISCHARGE NOTIFICATION
Other Source Description: REVIEW 7/03 NAM REPORT!
Eligibility Indicator: E - ELIGIBLE
Site Manager: FINNEY_A
Site Mgr End Date: Not reported
Tank Office: PCTM6 - PETROLEUM CLEANUP TEAM 6

Petroleum Cleanup Program Eligibility:
Facility ID: 8514618
Discharge Date: 13-JUL-87
Pct Discharge Combined With: Not reported
Cleanup Required: R - CLEANUP REQUIRED
Discharge Cleanup Status: RA - RA ONGOING
Disch Cleanup Status Date: 05/25/1990
Cleanup Work Status: INACTIVE
Information Source: E - EDI
Other Source Description: Not reported
Application Received Date: 22-OCT-87
Cleanup Program: E - EARLY DETECTION INCENTIVE
Eligibility Status: 08-JAN-88
Elig Status Date: 08-JAN-88
Letter Of Intent Date: 10/22/1987
Redetermined: No
Inspection Date: 11/18/1987
Site Manager: FINNEY_A
Site Mgr End Date: Not reported
Tank Office: PCTM6 - PETROLEUM CLEANUP TEAM 6
Deductible Amount: Not reported
Deductible Paid To Date: 0
Co-Pay Amount: Not reported
Co-Pay Paid To Date: 0
Cap Amount: Not reported

Contaminated Media:
Discharge Date: 07/13/1987
Pct Discharge Combined With: Not reported
Cleanup Required: R - CLEANUP REQUIRED
Discharge Cleanup Status: RA - RA ONGOING
Disch Cleanup Status Date: 05/25/1990
Cleanup Work Status: INACTIVE
Information Source: E - EDI
Other Source Description: Not reported
Elig Indicator: E - ELIGIBLE
Site Manager: FINNEY_A
Site Mgr End Date: Not reported
Tank Office: PCTM6 - PETROLEUM CLEANUP TEAM 6
Contaminated Drinking Wells: 0
Contaminated Monitoring Well: Yes
Contaminated Soil: Yes
Contaminated Surface Water: No
Contaminated Ground Water: Yes
Pollutant: Z - Other Non Regulated

Map ID
Direction
Distance
Elevation

MAP FINDINGS

Site

Database(s)

EDR ID Number
EPA ID Number

GUN CLUB STATION INC (Continued)

U001366277

Pollutant Other Description: UNKNOWN
Gallons Discharged: Not reported
Discharge Date: 09/24/2003
Pct Discharge Combined With: Not reported
Cleanup Required: R - CLEANUP REQUIRED
Discharge Cleanup Status: SA - SA ONGOING
Disch Cleanup Status Date: 07/08/2016
Cleanup Work Status: ACTIVE
Information Source: D - DISCHARGE NOTIFICATION
Other Source Description: REVIEW 7/03 NAM REPORT!
Elig Indicator: E - ELIGIBLE
Site Manager: FINNEY_A
Site Mgr End Date: Not reported
Tank Office: PCTM6 - PETROLEUM CLEANUP TEAM
Contaminated Drinking Wells: Not reported
Contaminated Monitoring Well: Yes
Contaminated Soil: Not reported
Contaminated Surface Water: Not reported
Contaminated Ground Water: Yes
Pollutant: B - Unleaded Gas
Pollutant Other Description: GW CONTAMINATE LEVELS INCREASING!
Gallons Discharged: Not reported

Task Information:
District: SED
Facility ID: 8514618
Facility Status: OPEN
Facility Type: A - Retail Station -
County: PALM BEACH
County ID: 50
Cleanup Eligibility Status: E
Source Effective Date: Not reported
Discharge Date: 07-13-1987
Cleanup Required: R - CLEANUP REQUIRED
Discharge Cleanup Status: RA - RA ONGOING
Disch Cleanup Status Date: 05-25-1990
SRC Action Type: -
SRC Submit Date: Not reported
SRC Review Date: Not reported
SRC Completion Status: -
SRC Issue Date: Not reported
SRC Comment: Not reported
Cleanup Work Status: INACTIVE
Site Mgr: FINNEY_A
Site Mgr End Date: Not reported
Tank Office: PCTM6 - Team 6
SR Task ID: 39360
SR Cleanup Responsible: RP - RESPONSIBLE PARTY
SR Funding Eligibility Type: -
SR Actual Cost: Not reported
SR Completion Date: Not reported
SR Payment Date: Not reported
SR Oral Date: 11-20-1989
SR Written Date: 12-08-1989
SR Soil Removal: Y
SR Free Product Removal: Not reported
SR Soil Tonnage Removed: Not reported
SR Soil Treatment: Not reported

Map ID
Direction
Distance
Elevation

MAP FINDINGS

Site

Database(s)

EDR ID Number
EPA ID Number

GUN CLUB STATION INC (Continued)

U001366277

SR Other Treatment: Not reported
SR Alternate Proc Received Date: Not reported
SR Alternate Procedure Status: Not reported
SR Alternate Procedure Status Date: Not reported
SR Alternate Procedure Comments: Not reported
SA Task ID: 39361
SA Cleanup Responsible: RP - RESPONSIBLE PARTY
SA Funding Eligibility Type: -
SA Actual Cost: Not reported
SA Completion Date: 07-07-1989
SA Payment Date: 04-10-1990
RAP Task ID: 39362
RAP Cleanup Responsible ID: RP - RESPONSIBLE PARTY
RAP Funding Eligibility Type: -
RAP Actual Cost: Not reported
RAP Completion Date: 09-25-1989
RAP Payment Date: 04-10-1990
RAP Last Order Approved: 1989-09-25 00:00:00
RA Task ID: 39363
RA Cleanup Responsible: RP - RESPONSIBLE PARTY
RA Funding Eligibility Type: -
RA Years to Complete: Not reported
RA Actual Cost: \$220,714.23
District: SED
Facility ID: 8514618
Facility Status: OPEN
Facility Type: A - Retail Station -
County: PALM BEACH
County ID: 50
Cleanup Eligibility Status: E
Source Effective Date: Not reported
Discharge Date: 09-24-2003
Cleanup Required: R - CLEANUP REQUIRED
Discharge Cleanup Status: SA - SA ONGOING
Disch Cleanup Status Date: 07-08-2016
SRC Action Type: -
SRC Submit Date: Not reported
SRC Review Date: Not reported
SRC Completion Status: -
SRC Issue Date: Not reported
SRC Comment: Not reported
Cleanup Work Status: ACTIVE
Site Mgr: FINNEY_A
Site Mgr End Date: Not reported
Tank Office: PCTM6 - Team 6
SR Task ID: Not reported
SR Cleanup Responsible: -
SR Funding Eligibility Type: -
SR Actual Cost: Not reported
SR Completion Date: Not reported
SR Payment Date: Not reported
SR Oral Date: Not reported
SR Written Date: Not reported
SR Soil Removal: Not reported
SR Free Product Removal: Not reported
SR Soil Tonnage Removed: Not reported
SR Soil Treatment: Not reported

Map ID
Direction
Distance
Elevation

MAP FINDINGS

Site

Database(s)

EDR ID Number
EPA ID Number

GUN CLUB STATION INC (Continued)

U001366277

SR Other Treatment: Not reported
SR Alternate Proc Received Date: Not reported
SR Alternate Procedure Status: Not reported
SR Alternate Procedure Status Date: Not reported
SR Alternate Procedure Comments: Not reported
SA Task ID: 93338
SA Cleanup Responsible: -
SA Funding Eligibility Type: -
SA Actual Cost: Not reported
SA Completion Date: Not reported
SA Payment Date: Not reported
RAP Task ID: Not reported
RAP Cleanup Responsible ID: -
RAP Funding Eligibility Type: -
RAP Actual Cost: Not reported
RAP Completion Date: Not reported
RAP Payment Date: Not reported
RAP Last Order Approved: Not reported
RA Task ID: Not reported
RA Cleanup Responsible: -
RA Funding Eligibility Type: -
RA Years to Complete: Not reported
RA Actual Cost: Not reported

[Click here for Florida Oculus:](#)

UST:

Facility Id: 8514618
Facility Status: OPEN
Type Description: Retail Station
Facility Phone: (561) 471-9938
Region: STATE
Positioning Method: AGPS
Lat/Long (dms): 26 40 20.6999999 / 80 6 44.8999999

Owner:

Owner Id: 59289
Owner Name: GUN CLUB STATION INC
Owner Address: 252 S MILITARY TRAIL
Owner Address 2: Not reported
Owner City,St,Zip: WEST PALM BEACH, FL 33415
Owner Contact: GEORGE SEGUROLA
Owner Phone: (561) 471-9938

Tank Info:

Tank Id: 1
Status: Removed
Status Date: Not reported
Install Date: 01-DEC-1982
Substance: Unleaded gas
Content Description: Unleaded Gas
Gallons: 10000
Vessel Indicator: TANK
Tank Location: UNDERGROUND
DEP Contractor: P

Tank Id: 2

Map ID
Direction
Distance
Elevation

MAP FINDINGS

Site

Database(s)

EDR ID Number
EPA ID Number

GUN CLUB STATION INC (Continued)

U001366277

Status: Removed
Status Date: Not reported
Install Date: 01-DEC-1982
Substance: Leaded gas
Content Description: Leaded Gas
Gallons: 10000
Vessel Indicator: TANK
Tank Location: UNDERGROUND
DEP Contractor: P

Tank Id: 3
Status: Removed
Status Date: Not reported
Install Date: 01-DEC-1982
Substance: Unleaded gas
Content Description: Unleaded Gas
Gallons: 10000
Vessel Indicator: TANK
Tank Location: UNDERGROUND
DEP Contractor: P

Tank Id: 4
Status: In service
Status Date: 01-JUN-2001
Install Date: 01-JUN-2001
Substance: Unleaded gas
Content Description: Unleaded Gas
Gallons: 12000
Vessel Indicator: TANK
Tank Location: UNDERGROUND
DEP Contractor: P

Construction:

Tank Id: 4
Construction Category: Primary Construction
Construction Description: Fiberglass

Tank Id: 4
Construction Category: Overfill/Spill
Construction Description: Ball check valve

Tank Id: 4
Construction Category: Secondary Containment
Construction Description: Double wall

Tank Id: 4
Construction Category: Overfill/Spill
Construction Description: Spill containment bucket

Tank Id: 4
Construction Category: Overfill/Spill
Construction Description: Flow shut-Off

Monitoring:

Tank ID: 4
Monitoring Description: Visual inspect dispenser liners

Map ID
Direction
Distance
Elevation

MAP FINDINGS

Site

Database(s)

EDR ID Number
EPA ID Number

GUN CLUB STATION INC (Continued)

U001366277

Tank ID: 4
Monitoring Description: Monitor dbl wall pipe space

Tank ID: 4
Monitoring Description: Mechanical line leak detector

Tank ID: 4
Monitoring Description: Monitor dbl wall tank space

Piping:
Tank ID: 4
Piping Category: Miscellaneous Attributes
Piping Description: Dispenser liners

Tank ID: 4
Piping Category: Secondary Containment
Piping Description: Double wall

Tank ID: 4
Piping Category: Primary Construction
Piping Description: Fiberglass

Tank ID: 4
Piping Category: Miscellaneous Attributes
Piping Description: Pressurized piping system

Tank Id: 5
Status: In service
Status Date: 01-JUN-2001
Install Date: 01-JUN-2001
Substance: Unleaded gas
Content Description: Unleaded Gas
Gallons: 12000
Vessel Indicator: TANK
Tank Location: UNDERGROUND
DEP Contractor: P

Construction:
Tank Id: 5
Construction Category: Primary Construction
Construction Description: Fiberglass

Tank Id: 5
Construction Category: Overfill/Spill
Construction Description: Ball check valve

Tank Id: 5
Construction Category: Secondary Containment
Construction Description: Double wall

Tank Id: 5
Construction Category: Overfill/Spill
Construction Description: Spill containment bucket

Tank Id: 5
Construction Category: Overfill/Spill

Map ID
Direction
Distance
Elevation

MAP FINDINGS

Site

Database(s)

EDR ID Number
EPA ID Number

GUN CLUB STATION INC (Continued)

U001366277

Construction Description: Flow shut-Off

Monitoring:

Tank ID: 5
Monitoring Description: Visual inspect dispenser liners

Tank ID: 5
Monitoring Description: Monitor dbl wall pipe space

Tank ID: 5
Monitoring Description: Mechanical line leak detector

Tank ID: 5
Monitoring Description: Monitor dbl wall tank space

Piping:

Tank ID: 5
Piping Category: Miscellaneous Attributes
Piping Description: Pressurized piping system

Tank ID: 5
Piping Category: Miscellaneous Attributes
Piping Description: Dispenser liners

Tank ID: 5
Piping Category: Primary Construction
Piping Description: Fiberglass

Tank ID: 5
Piping Category: Secondary Containment
Piping Description: Double wall

Tank Id: 6
Status: In service
Status Date: 01-JUN-2001
Install Date: 01-JUN-2001
Substance: Vehicular diesel
Content Description: Vehicular Diesel
Gallons: 10000
Vessel Indicator: TANK
Tank Location: UNDERGROUND
DEP Contractor: P

Construction:

Tank Id: 6
Construction Category: Primary Construction
Construction Description: Fiberglass

Tank Id: 6
Construction Category: Overfill/Spill
Construction Description: Ball check valve

Tank Id: 6
Construction Category: Secondary Containment
Construction Description: Double wall

Map ID
Direction
Distance
Elevation

MAP FINDINGS

Site

Database(s)

EDR ID Number
EPA ID Number

GUN CLUB STATION INC (Continued)

U001366277

Tank Id: 6
Construction Category: Overfill/Spill
Construction Description: Spill containment bucket

Tank Id: 6
Construction Category: Overfill/Spill
Construction Description: Flow shut-Off

Monitoring:
Tank ID: 6
Monitoring Description: Visual inspect dispenser liners

Tank ID: 6
Monitoring Description: Monitor dbl wall pipe space

Tank ID: 6
Monitoring Description: Mechanical line leak detector

Tank ID: 6
Monitoring Description: Monitor dbl wall tank space

Piping:
Tank ID: 6
Piping Category: Secondary Containment
Piping Description: Double wall

Tank ID: 6
Piping Category: Miscellaneous Attributes
Piping Description: Dispenser liners

Tank ID: 6
Piping Category: Miscellaneous Attributes
Piping Description: Pressurized piping system

Tank ID: 6
Piping Category: Primary Construction
Piping Description: Fiberglass

[Click here for Florida Oculus:](#)

CLEANUP SITES:

DEP Cleanup Site Key: 46785886
Source Database Name: Storage Tank Contamination Monitoring
Source Database Id: 8514618
CPAC Program Area Id: TK
CLLC Cleanup Category Key: PETRO
RSC2 Remediation Status Key: ACTIVE
Data Load Date: 11/28/2016
OC3 Office Id: SED
Physical Address Line 2: Not reported
OIC Object Of Interest Id: FACIL
PC2 Proximity Id: EXACT
Calc Coordinates Accuracy Level Id: 4
CMC2 Coordinate Method Id: Autonomous GPS

Map ID
Direction
Distance
Elevation

MAP FINDINGS

Site

Database(s)

EDR ID Number
EPA ID Number

GUN CLUB STATION INC (Continued)

U001366277

DC4 Datum Id: High Accuracy Reference Network
VSC1 Verification Status: REVIEWED
Collect Username: WILLE_P
Collect Date: 12/01/2001
Collect Affiliation: COUNTY HEALTH DEPARTMENT
Map Source: 2001 DOQS
Map Source Scale: 2500
Interpolation Scale: Not reported
Verifier Username: WILLE_P
Verifier Affiliation: PALM BEACH COUNTY DATA LOAD JAN 2004
Verification Date: 12/01/2001
Verified Coordinate Method Id: Digital Aerial Photography With Ground Control
Source Database Name Code: STCM
CMC2 Coordinate Method ID Code: AGPS
DC4 Datum ID Code: HARN
Verified Coordinate Method ID Code: DPHO
Comments: Not reported
Latitude/Longitude (deg/min/sec): 26 40 22.99 / 42.54 80 6

DWM CONTAM:

Program Site Id: 8514618
Lat DD: 26
Lat MM: 40
Lat SS: 22.99
Long DD: 80
Long MM: 6
Long SS: 42.54
Office/ District: PCLP50
Program Area: Petroleum
Offsite Contamination: N
Project Manager: Not reported
Priority Score: 10
Remediation Status: WAITING
Date Known Offsite: Not reported
Datum: HARN
Method: AGPS
Program Eligible: Yes
Ineligible: Not reported

FL Financial Assurance 3:

Region: 3
Facility ID: 8514618
Facility Phone: (561) 471-9938
Facility Status: OPEN
Facility Type: A
Type Description: Retail Station
DEP CO: P
Financial Responsibility: INSURANCE
Insurance Company: ACE
Effective Date: 05-JUN-2013
Expire Date: 05-JUN-2014
Owner ID: 59289
Owner Name: GUN CLUB STATION INC
Owner Address: 252 S MILITARY TRAIL
Owner Address2: Not reported
Owner City,St,Zip: WEST PALM BEACH, FL 33415

Map ID
Direction
Distance
Elevation

MAP FINDINGS

Site

Database(s)

EDR ID Number
EPA ID Number

GUN CLUB STATION INC (Continued)

U001366277

Contact: GEORGE SEGUOLA
Resp Party Phone: (561) 471-9938

Region: 3
Facility ID: 8514618
Facility Phone: (561) 471-9938
Facility Status: OPEN
Facility Type: A
Type Description: Retail Station
DEP CO: P
Financial Responsibility: INSURANCE
Insurance Company: ACE
Effective Date: 05-JUN-2012
Expire Date: 05-JUN-2013
Owner ID: 59289
Owner Name: GUN CLUB STATION INC
Owner Address: 252 S MILITARY TRAIL
Owner Address2: Not reported
Owner City,St,Zip: WEST PALM BEACH, FL 33415
Contact: GEORGE SEGUOLA
Resp Party Phone: (561) 471-9938

Region: 3
Facility ID: 8514618
Facility Phone: (561) 471-9938
Facility Status: OPEN
Facility Type: A
Type Description: Retail Station
DEP CO: P
Financial Responsibility: INSURANCE
Insurance Company: COMMERCE & INDUSTRY
Effective Date: 05-JUN-2009
Expire Date: 05-JUN-2010
Owner ID: 59289
Owner Name: GUN CLUB STATION INC
Owner Address: 252 S MILITARY TRAIL
Owner Address2: Not reported
Owner City,St,Zip: WEST PALM BEACH, FL 33415
Contact: GEORGE SEGUOLA
Resp Party Phone: (561) 471-9938

Region: 3
Facility ID: 8514618
Facility Phone: (561) 471-9938
Facility Status: OPEN
Facility Type: A
Type Description: Retail Station
DEP CO: P
Financial Responsibility: INSURANCE
Insurance Company: ACE
Effective Date: 05-JUN-2010
Expire Date: 05-JUN-2011
Owner ID: 59289
Owner Name: GUN CLUB STATION INC
Owner Address: 252 S MILITARY TRAIL
Owner Address2: Not reported
Owner City,St,Zip: WEST PALM BEACH, FL 33415

Map ID
Direction
Distance
Elevation

MAP FINDINGS

Site

Database(s)

EDR ID Number
EPA ID Number

GUN CLUB STATION INC (Continued)

U001366277

Contact: GEORGE SEGUROLA
Resp Party Phone: (561) 471-9938

Region: 3
Facility ID: 8514618
Facility Phone: (561) 471-9938
Facility Status: OPEN
Facility Type: A
Type Description: Retail Station
DEP CO: P
Financial Responsibility: INSURANCE
Insurance Company: CRUM & FORSTER SPECIALTY INS. CO.
Effective Date: 05-JUN-2015
Expire Date: 05-JUN-2016
Owner ID: 59289
Owner Name: GUN CLUB STATION INC
Owner Address: 252 S MILITARY TRAIL
Owner Address2: Not reported
Owner City,St,Zip: WEST PALM BEACH, FL 33415
Contact: GEORGE SEGUROLA
Resp Party Phone: (561) 471-9938

Region: 3
Facility ID: 8514618
Facility Phone: (561) 471-9938
Facility Status: OPEN
Facility Type: A
Type Description: Retail Station
DEP CO: P
Financial Responsibility: INSURANCE
Insurance Company: ACE
Effective Date: 05-JUN-2011
Expire Date: 05-JUN-2012
Owner ID: 59289
Owner Name: GUN CLUB STATION INC
Owner Address: 252 S MILITARY TRAIL
Owner Address2: Not reported
Owner City,St,Zip: WEST PALM BEACH, FL 33415
Contact: GEORGE SEGUROLA
Resp Party Phone: (561) 471-9938

104
NE
1/4-1/2
0.473 mi.
2500 ft.

SHELL-W BELVEDERE
990 N MILITARY TRL
WEST PALM BEACH, FL 33406

LUST U001366386
UST N/A

Relative:
Lower

LUST:
Region: STATE
Facility Id: 8514846
Facility Status: CLOSED
Facility Type: A - Retail Station
Facility Phone: (561)686-4875
Facility Cleanup Rank: Not reported
District: Southeast District
Lat/Long (dms): 26 41 29.72 / 80 6 40.86
Section: Not reported
Township: Not reported

Actual:
14 ft.

Map ID
Direction
Distance
Elevation

MAP FINDINGS

Site

Database(s)

EDR ID Number
EPA ID Number

SHELL-W BELVEDERE (Continued)

U001366386

Range: Not reported
Feature: Not reported
Method: AGPS
Datum: 0
Score: 56
Score Effective Date: 10/13/1998
Score When Ranked: Not reported
Operator: PETER/MANNY NIFAKOS
Name Update: Not reported
Address Update: 04/28/1999

Discharge Cleanup Summary:

Discharge Date: 04/04/1997
PCT Discharge Combined: Not reported
Cleanup Required: R - CLEANUP REQUIRED
Discharge Cleanup Status: NFA - NFA COMPLETE
Disch Cleanup Status Date: 01/19/2001
Cleanup Work Status: COMPLETED
Information Source: D - DISCHARGE NOTIFICATION
Other Source Description: Not reported
Eligibility Indicator: E - ELIGIBLE
Site Manager: ROMERO_R
Site Mgr End Date: 05/06/2005
Tank Office: PCLP50 - PALM BEACH CNTY ENVIRONMENTAL RESOURCES MGMT
Discharge Date: 12/29/1988
PCT Discharge Combined: Not reported
Cleanup Required: R - CLEANUP REQUIRED
Discharge Cleanup Status: NFA - NFA COMPLETE
Disch Cleanup Status Date: 06/11/1993
Cleanup Work Status: COMPLETED
Information Source: E - EDI
Other Source Description: Not reported
Eligibility Indicator: E - ELIGIBLE
Site Manager: ROMERO_R
Site Mgr End Date: 05/06/2005
Tank Office: PCLP50 - PALM BEACH CNTY ENVIRONMENTAL RESOURCES MGMT

Petroleum Cleanup Program Eligibility:

Facility ID: 8514846
Discharge Date: 04-APR-97
Pct Discharge Combined With: Not reported
Cleanup Required: R - CLEANUP REQUIRED
Discharge Cleanup Status: NFA - NFA COMPLETE
Disch Cleanup Status Date: 01/19/2001
Cleanup Work Status: COMPLETED
Information Source: D - DISCHARGE NOTIFICATION
Other Source Description: Not reported
Application Received Date: 08-MAY-97
Cleanup Program: P - PETROLEUM LIABILITY AND RESTORATION INSURANCE PROGRAM
Eligibility Status: 12-MAY-97
Elig Status Date: 12-MAY-97
Letter Of Intent Date: 04/10/1997
Redetermined: No
Inspection Date: 04/08/1997
Site Manager: ROMERO_R
Site Mgr End Date: 05/06/2005
Tank Office: PCLP50 - PALM BEACH CNTY ENVIRONMENTAL RESOURCES MGMT
Deductible Amount: 10000

Map ID
Direction
Distance
Elevation

MAP FINDINGS

Site

Database(s)

EDR ID Number
EPA ID Number

SHELL-W BELVEDERE (Continued)

U001366386

Deductible Paid To Date: 10000
Co-Pay Amount: Not reported
Co-Pay Paid To Date: 0
Cap Amount: 150000
Facility ID: 8514846
Discharge Date: 29-DEC-88
Pct Discharge Combined With: Not reported
Cleanup Required: R - CLEANUP REQUIRED
Discharge Cleanup Status: NFA - NFA COMPLETE
Disch Cleanup Status Date: 06/11/1993
Cleanup Work Status: COMPLETED
Information Source: E - EDI
Other Source Description: Not reported
Application Received Date: 03-JAN-89
Cleanup Program: E - EARLY DETECTION INCENTIVE
Eligibility Status: 06-NOV-96
Elig Status Date: 06-NOV-96
Letter Of Intent Date: 01/24/1996
Redetermined: No
Inspection Date: 05/04/1989
Site Manager: ROMERO_R
Site Mgr End Date: 05/06/2005
Tank Office: PCLP50 - PALM BEACH CNTY ENVIRONMENTAL RESOURCES MGMT
Deductible Amount: Not reported
Deductible Paid To Date: 0
Co-Pay Amount: Not reported
Co-Pay Paid To Date: 0
Cap Amount: Not reported

Contaminated Media:

Discharge Date: 04/04/1997
Pct Discharge Combined With: Not reported
Cleanup Required: R - CLEANUP REQUIRED
Discharge Cleanup Status: NFA - NFA COMPLETE
Disch Cleanup Status Date: 01/19/2001
Cleanup Work Status: COMPLETED
Information Source: D - DISCHARGE NOTIFICATION
Other Source Description: Not reported
Elig Indicator: E - ELIGIBLE
Site Manager: ROMERO_R
Site Mgr End Date: 05/06/2005
Tank Office: PCLP50 - PALM BEACH CNTY ENVIR

Contaminated Drinking Wells: Not reported
Contaminated Monitoring Well: Not reported
Contaminated Soil: Not reported
Contaminated Surface Water: Not reported
Contaminated Ground Water: Not reported
Pollutant: B - Unleaded Gas
Pollutant Other Description: Not reported
Gallons Discharged: Not reported
Discharge Date: 12/29/1988
Pct Discharge Combined With: Not reported
Cleanup Required: R - CLEANUP REQUIRED
Discharge Cleanup Status: NFA - NFA COMPLETE
Disch Cleanup Status Date: 06/11/1993
Cleanup Work Status: COMPLETED
Information Source: E - EDI
Other Source Description: Not reported

Map ID
Direction
Distance
Elevation

MAP FINDINGS

Site

Database(s)

EDR ID Number
EPA ID Number

SHELL-W BELVEDERE (Continued)

U001366386

Elig Indicator: E - ELIGIBLE
Site Manager: ROMERO_R
Site Mgr End Date: 05/06/2005
Tank Office: PCLP50 - PALM BEACH CNTY ENVIR
Contaminated Drinking Wells: 0
Contaminated Monitoring Well: Yes
Contaminated Soil: Yes
Contaminated Surface Water: No
Contaminated Ground Water: Yes
Pollutant: Z - Other Non Regulated
Pollutant Other Description: UNKNOWN
Gallons Discharged: Not reported

Task Information:
District: SED
Facility ID: 8514846
Facility Status: CLOSED
Facility Type: A - Retail Station -
County: PALM BEACH
County ID: 50
Cleanup Eligibility Status: E
Source Effective Date: 01-19-2001
Discharge Date: 04-04-1997
Cleanup Required: R - CLEANUP REQUIRED
Discharge Cleanup Status: NFA - NFA COMPLETE
Disch Cleanup Status Date: 01-19-2001
SRC Action Type: NFA - NO FURTHER ACTION
SRC Submit Date: 12-14-2000
SRC Review Date: 12-15-2000
SRC Completion Status: A - APPROVED
SRC Issue Date: 01-19-2001
SRC Comment: Not reported
Cleanup Work Status: COMPLETED
Site Mgr: ROMERO_R
Site Mgr End Date: 05-06-2005
Tank Office: PCLP50 - Palm Beach County
SR Task ID: 61810
SR Cleanup Responsible: RP - RESPONSIBLE PARTY
SR Funding Eligibility Type: SCR - PRIORITY SCORE ORDER
SR Actual Cost: Not reported
SR Completion Date: 06-23-2000
SR Payment Date: Not reported
SR Oral Date: Not reported
SR Written Date: 08-30-2000
SR Soil Removal: Y
SR Free Product Removal: N
SR Soil Tonnage Removed: 680
SR Soil Treatment: Y
SR Other Treatment: Not reported
SR Alternate Proc Received Date: Not reported
SR Alternate Procedure Status: Not reported
SR Alternate Procedure Status Date: Not reported
SR Alternate Procedure Comments: Not reported
SA Task ID: 61202
SA Cleanup Responsible: RP - RESPONSIBLE PARTY
SA Funding Eligibility Type: SCR - PRIORITY SCORE ORDER
SA Actual Cost: Not reported
SA Completion Date: Not reported

Map ID
Direction
Distance
Elevation

MAP FINDINGS

Site

Database(s)

EDR ID Number
EPA ID Number

SHELL-W BELVEDERE (Continued)

U001366386

SA Payment Date: Not reported
RAP Task ID: Not reported
RAP Cleanup Responsible ID: -
RAP Funding Eligibility Type: -
RAP Actual Cost: Not reported
RAP Completion Date: Not reported
RAP Payment Date: Not reported
RAP Last Order Approved: Not reported
RA Task ID: 61201
RA Cleanup Responsible: RP - RESPONSIBLE PARTY
RA Funding Eligibility Type: SCR - PRIORITY SCORE ORDER
RA Years to Complete: 0
RA Actual Cost: Not reported
District: SED
Facility ID: 8514846
Facility Status: CLOSED
Facility Type: A - Retail Station -
County: PALM BEACH
County ID: 50
Cleanup Eligibility Status: E
Source Effective Date: 06-11-1993
Discharge Date: 12-29-1988
Cleanup Required: R - CLEANUP REQUIRED
Discharge Cleanup Status: NFA - NFA COMPLETE
Disch Cleanup Status Date: 06-11-1993
SRC Action Type: NFA - NO FURTHER ACTION
SRC Submit Date: 04-30-1993
SRC Review Date: 05-26-1993
SRC Completion Status: A - APPROVED
SRC Issue Date: 06-11-1993
SRC Comment: Not reported
Cleanup Work Status: COMPLETED
Site Mgr: ROMERO_R
Site Mgr End Date: 05-06-2005
Tank Office: PCLP50 - Palm Beach County
SR Task ID: 39048
SR Cleanup Responsible: RP - RESPONSIBLE PARTY
SR Funding Eligibility Type: -
SR Actual Cost: Not reported
SR Completion Date: Not reported
SR Payment Date: Not reported
SR Oral Date: Not reported
SR Written Date: Not reported
SR Soil Removal: Not reported
SR Free Product Removal: Not reported
SR Soil Tonnage Removed: Not reported
SR Soil Treatment: Not reported
SR Other Treatment: Not reported
SR Alternate Proc Received Date: Not reported
SR Alternate Procedure Status: Not reported
SR Alternate Procedure Status Date: Not reported
SR Alternate Procedure Comments: Not reported
SA Task ID: 39049
SA Cleanup Responsible: RP - RESPONSIBLE PARTY
SA Funding Eligibility Type: -
SA Actual Cost: Not reported
SA Completion Date: 05-25-1993

Map ID
Direction
Distance
Elevation

MAP FINDINGS

Site

Database(s)

EDR ID Number
EPA ID Number

SHELL-W BELVEDERE (Continued)

U001366386

SA Payment Date: Not reported
RAP Task ID: 39050
RAP Cleanup Responsible ID: RP - RESPONSIBLE PARTY
RAP Funding Eligibility Type: -
RAP Actual Cost: Not reported
RAP Completion Date: Not reported
RAP Payment Date: Not reported
RAP Last Order Approved: Not reported
RA Task ID: 39051
RA Cleanup Responsible: RP - RESPONSIBLE PARTY
RA Funding Eligibility Type: SCR - PRIORITY SCORE ORDER
RA Years to Complete: 2
RA Actual Cost: Not reported

[Click here for Florida Oculus:](#)

UST:

Facility Id: 8514846
Facility Status: CLOSED
Type Description: Retail Station
Facility Phone: (561) 686-4875
Region: STATE
Positioning Method: AGPS
Lat/Long (dms): 26 41 29 / 80 6 42

Owner:

Owner Id: 24645
Owner Name: MOTIVA ENTERPRISES LLC - *** USE STCM 55998 ***
Owner Address: 650 S NORTH LAKE BLVD #450
Owner Address 2: ATTN: MANUEL A PATRON
Owner City,St,Zip: ALTAMONTE SPRINGS, FL 32701
Owner Contact: MANUEL A PATRON
Owner Phone: (800) 436-4084

Tank Info:

Tank Id: 1
Status: Removed
Status Date: 01-NOV-1998
Install Date: 01-DEC-1983
Substance: Unleaded gas
Content Description: Unleaded Gas
Gallons: 10000
Vessel Indicator: TANK
Tank Location: UNDERGROUND
DEP Contractor: P

Tank Id: 2
Status: Removed
Status Date: 01-NOV-1998
Install Date: Not reported
Substance: Unleaded gas
Content Description: Unleaded Gas
Gallons: 10000
Vessel Indicator: TANK
Tank Location: UNDERGROUND
DEP Contractor: P

Map ID
Direction
Distance
Elevation

MAP FINDINGS

Site

Database(s)

EDR ID Number
EPA ID Number

SHELL-W BELVEDERE (Continued)

U001366386

Tank Id: 3
Status: Removed
Status Date: 01-NOV-1998
Install Date: Not reported
Substance: Unleaded gas
Content Description: Unleaded Gas
Gallons: 10000
Vessel Indicator: TANK
Tank Location: UNDERGROUND
DEP Contractor: P

Tank Id: 4
Status: Removed
Status Date: 01-NOV-1998
Install Date: Not reported
Substance: Waste oil
Content Description: Waste Oil
Gallons: 550
Vessel Indicator: TANK
Tank Location: UNDERGROUND
DEP Contractor: P

[Click here for Florida Oculus:](#)

S105 GENERAL GMC TRUCK SALES
SSE 360 SOUTH MILITARY TRAIL
1/4-1/2 WEST PALM BEACH, FL 33415
0.479 mi.
2528 ft. Site 2 of 2 in cluster S

RESP PARTY S117360093
N/A

Relative:
Lower

RESP PARTY:
District: Southeast District
Site Id: 123751
Project Id: 186416
Site Status: CLOSED
Project Manager: SELVENDRAN_G
OGC Case Number: Not reported
Initial Date Received: 06/06/1997
Contaminants: Not reported
Offsite Cont Impact: Not reported
Priority Score: Not reported
Datum: HARN
Method ID: GGPS
Feature: Not reported
Object Of Interest: CAP_RAP SITE
Proximity To Object: APPRX
Collect Username: THORNTON_A
Collect Affiliation: DEPARTMENT OF ENVIRONMENTAL PROTECTION
Collect Program Id: CL
Collect Date: 04/20/2005
Map Series Used: 1999 doqs
Map Source Scale: 4999
Interpolation Scale: Not reported
Coordinate Accuracy Id: 4
Verify Method Id: DPHO
Verifier Username: THORNTON_A
Verifier Affiliation: DEPARTMENT OF ENVIRONMENTAL PROTECTION

Actual:
15 ft.

Map ID
Direction
Distance
Elevation

MAP FINDINGS

Site

Database(s)

EDR ID Number
EPA ID Number

GENERAL GMC TRUCK SALES (Continued)

S117360093

Verifying Program Id: CL
Verification Date: 04/20/2005
Decode for District: Southeast District
Decode for Datum: High Accuracy Reference Network
Decode for Method: Geodetic Quality GPS
Decode for Off Site COC: Not reported
Decode for V_Method: Digital Aerial Photography With Ground Control
Latitude/Longitude (deg/min/sec): 26 40 22.8405999 / 80 6 42.988

Count: 1 records.

ORPHAN SUMMARY

<u>City</u>	<u>EDR ID</u>	<u>Site Name</u>	<u>Site Address</u>	<u>Zip</u>	<u>Database(s)</u>
WEST PALM BEACH	S105076506	USDA EXPERIMENTAL STATION	PALM BCH PINE STATE REC AREA		SHWS

EDR ZIP Code Scan Report

ZIP	EDR-ID	Facility ID	Name	Address	Map/Dir/Dist	City	State	Databases
** - Indicates location may or may not be in requested radius. Site has not been assigned a latitude/longitude coordinate. Further review recommended.								
33406	1011913625	110037320690	WESTGATE - BELVEDERE HOMES CRA -		**	WEST PALM BEACH	FL	FINDS
33406	2007843983				**	BELLE GLADE	FL	ERNS
33406	1018271530		GOLDEN LAKES PIT		**	WEST PALM BEACH	FL	
33406	1018271711		OAKTON LAKES SHELL PIT		**	WEST PALM BEACH	FL	
33406	S117360989		RINKER MATERIALS FUEL SPILL			BEAN CITY	FL	
33406	S109418723		PALM BEACH CNTY WATER PLANT #1	3421 8TH & WILDER AVE		WEST PALM BEACH	FL	BROWARD CO AST
33406	U002313877	8734190	BELLSOUTH TEL INC #E8838 WPBHFLRP	11455 HWY 80		WEST PALM BEACH	FL	BROWARD CO AST, Broward Co. UST
33406	96363346			1892 ABBEY RD		W. PALM BEACH	FL	ERNS
33406	1011425803	110035518428	NORTHWEST AIRLINES INC AT PALM BEA	NORTHWEST AIRLINES 1000		WEST PALM BEACH	FL	FINDS
33406	S107721806		PALM BEACH COUNTY - WTP 1	3421 9 AND WILDER AVENUE		WEST PALM BEACH	FL	TIER 2
33406	1015007433			1823 ANTIGUA RD		WEST PALM BEACH	FL	EDR Historical Cleaners
33406	S109995015		PALM BEACH CNTY-AIRPORT CTR 1 BLDC	100 AUSTRALIAN AVE		WEST PALM BEACH	FL	
33406	A100343827		PALM BEACH CNTY-AIRPORT CTR 1 BLDC	100 AUSTRALIAN AVE		WEST PALM BEACH	FL	BROWARD CO AST
33406	U001823658	9400992	HILTON HOTEL PALM BEACH AIRPORT	150 AUSTRALIAN AVE		WEST PALM BEACH	FL	TIER 2, LUST, Broward Co. UST
33406	S115595337		NEW CINGULAR WIRELESS PCS, LLC - AE	150 AUSTRALIAN AVENUE		WEST PALM BEACH	FL	TIER 2
33406	S118239574		ABOO - USID7284	150 AUSTRALIAN AVENUE		WEST PALM BEACH	FL	TIER 2
33406	S107934858	9602089	PALM BEACH CNTY-AIRPORT CTR #2	160 AUSTRALIAN AVE		WEST PALM BEACH	FL	
33406	A100180758	9602089	PALM BEACH CNTY-AIRPORT CTR #2	160 AUSTRALIAN AVE		WEST PALM BEACH	FL	BROWARD CO AST
33406	S107934868	9700762	PALM BEACH CNTY-FIRE STAT #26	6085 AVOCADO BLVD		WEST PALM BEACH	FL	
33406	A100184055	9700762	PALM BEACH CNTY-FIRE STAT #26	6085 AVOCADO BLVD		WEST PALM BEACH	FL	BROWARD CO AST
33406	A100365197		LAKE CLARKE SHORES TOWN	1701 BARBADOS RD		LAKE CLARK SHORES	FL	BROWARD CO AST
33406	S114018022		LAKE CLARKE SHORES TOWN	1701 BARBADOS RD		LAKE CLARK SHORES	FL	
33406	1008213210	110020882767		3700 BELVEDERE ROAD		PALM BEACH	FL	FINDS
33406	U003798928	9803741	FL DEPT OF TRANSPORTATION	1400 BELVEDERE		WEST PALM BEACH	FL	Broward Co. UST
33406	1000734100	8837602	GENERAL RENT A CAR	1500 BELVEDERE RD		WEST PALM BEACH	FL	BROWARD CO AST, LUST, Broward Co. UST
33406	U001366550	8623266	CEMEX - SE FLORIDA DIVISIONAL OFFICE	1501 BELVEDERE RD		WEST PALM BEACH	FL	Broward Co. UST
33406	1014200487		RINKER PORT CANAVERAL TERMINAL	1501 BELVEDERE ROAD		WEST PALM BEACH	FL	TSCA
33406	S118560206		WAWA	1520 BELVEDERE RD		WEST PALM BEACH	FL	WASTEWATER
33406	1018366369		WAWA - AUSTRALIAN AVE & BELVEDERE	1520 BELVEDERE RD		WEST PALM BEACH	FL	
33406	U001366085	8514203	ALAMO RENT A CAR	1531 BELVEDERE RD		WEST PALM BEACH	FL	BROWARD CO AST, LUST, Broward Co. UST
33406	1012133362	110039139964	FCE # 3717 (SHELL #136828)	1541 BELVEDERE RD		WEST PALM BEACH	FL	FINDS
33406	U001366047	8514088	SHELL-FIRST COAST ENERGY #3717	1541 BELVEDERE RD		WEST PALM BEACH	FL	BROWARD CO AST, LUST, Broward Co. UST
33406	U001367545	8945223	SERVICO CENTRE	1601 BELVEDERE RD		WEST PALM BEACH	FL	LUST, SPILLS, Broward Co. UST
33406	S117361067		SERVICO LANDFILL (FORMER CITY OF WI	1700 BELVEDERE ROAD		WEST PALM BEACH	FL	VCP
33406	1015266790			1705 BELVEDERE RD		WEST PALM BEACH	FL	EDR Historical Auto Stations
33406	1012132805	110039139535	BP #570	1705 BELVEDERE RD		WEST PALM BEACH	FL	FINDS
33406	1000501279	110005608486	AIRPORT SERVICE STATION	1705 BELVEDERE RD		WEST PALM BEACH	FL	RCRA-NonGen, FINDS, LUST, Broward Co. UST
33406	U004155311		ENTERPRISE RENT A CAR	1805 BELVEDERE RD		WEST PALM BEACH	FL	Broward Co. UST
33406	U001545376	8513942	BUDGET SITE #1921	2005 BELVEDERE RD		WEST PALM BEACH	FL	BROWARD CO AST, TIER 2, LUST, Broward Co. UST
33406	U001366751	8630665	INTERNATIONAL REAL PROPERTIES INC	2115 BELVEDERE RD		WEST PALM BEACH	FL	Broward Co. UST
33406	U000108270	8513812	ALAMO RENT A CAR	2121 BELVEDERE RD		WEST PALM BEACH	FL	BROWARD CO AST, TIER 2, LUST, Broward Co. UST
33406	S107725207		VANGUARD CAR RENTAL ---10448	2121 BELVEDERE ROAD		WEST PALM BEACH	FL	TIER 2
33406	U001963260	9401353	ENTERPRISE HOLDING	2125 BELVEDERE RD		WEST PALM BEACH	FL	TIER 2, Broward Co. UST
33406	S108634600		THRIFTY CAR RENTAL - WEST PALM BEA	2125 BELVEDERE RD		WEST PALM BEACH	FL	TIER 2
33406	S107724604		VANGUARD - NATIONAL CAR RENTAL - W	2125 BELVEDERE ROAD		WEST PALM BEACH	FL	TIER 2
33406	1019321912		ELEANOR PARK LT20	2215 BELVEDERE ROAD		WEST PALM BEACH	FL	US BROWNFIELDS
33406	1000735256	8736158	HERTZ RENT A CAR	3175 BELVEDERE RD		WEST PALM BEACH	FL	TIER 2, LUST, SPILLS, Broward Co. UST
33406	1016074705	110007426650	HERTZ RENT A CAR	3175 BELVEDERE ROAD		WEST PALM BEACH	FL	FINDS
33406	S108979021		PALM BEACH INTRNTL AIRPORT-LONG TE	3200 BELVEDERE RD		WEST PALM BEACH	FL	BROWARD CO AST
33406	1000501659	8623047	PALM BEACH CNTY-OLD MAINT COMPND	3323 BELVEDERE RD		WEST PALM BEACH	FL	BROWARD CO AST, LUST, Broward Co. UST
33406	1014469706	FLTMP9102586	PBC FACILITIES MANAGEMENT DIVISION	3323 BELVEDERE RD BLD 506		WEST PALM BEACH	FL	RCRA-CESQG
33406	A100184039	9400833	PALM BEACH CNTY FIRE RESCUE VEH M.	3323 BELVEDERE RD BLDG 504		WEST PALM BEACH	FL	BROWARD CO AST
33406	S107934836	9400833	PALM BEACH CNTY FIRE RESCUE VEH M.	3323 BELVEDERE RD BLDG 504		WEST PALM BEACH	FL	
33406	1016217368	110006842989	PALM BEACH COUNTY FIRE RESCUE	3323 BELVEDERE ROAD #504		WEST PALM BEACH	FL	FINDS

EDR ZIP Code Scan Report

ZIP	EDR-ID	Facility ID	Name	Address	Map/Dir/Dist	City	State	Databases
33406	1016217367	110006842970	PALM BEACH COUNTY FACILITIES MGT	3323 BELVEDERE ROAD #506		WEST PALM BEACH	FL	FINDS
33406	1015434091			3359 BELVEDERE RD		WEST PALM BEACH	FL	EDR Historical Auto Stations
33406	S110360797		FAA WEST PALM BEACH ATCT (PBI ATCT)	3550 BELVEDERE RD.		WEST PALM BEACH	FL	TIER 2, FF TANKS
33406	1000293967	8623011	PALM BEACH CNTY-FLEET MGMT	3700 BELVEDERE RD BLDG D		WEST PALM BEACH	FL	LUST, Broward Co. UST
33406	U001367299	8840726	PALM BEACH CNTY-DIV OF EMER MGMT	3723 BELVEDERE RD		WEST PALM BEACH	FL	BROWARD CO AST, Broward Co. UST
33406	1007730858	110018877973	WAL-MART SUPERCENTER #5301	4375 BELVEDERE RD		WEST PALM BEACH	FL	FINDS
33406	1007569370	FLR000109173	WAL-MART SUPERCENTER #5301	4375 BELVEDERE RD		WEST PALM BEACH	FL	RCRAInfo-SQG
33406	U001367151	8838130	PALM BEACH CNTY-FIRE RESCUE #81	BLDG #120 PALM BCH INTL AIRPORT		WEST PALM BEACH	FL	BROWARD CO AST, LUST, Broward Co. UST
33406	S101545459	8623186	JET AVIATION ASSOCIATES LTD	BLDG 1515 PALM BCH INTL AIRPT		WEST PALM BEACH	FL	BROWARD CO AST, LUST
33406	1005815234	110009134695	PALM BEACH INTERNATIONAL AIRPO	BLDG 416 PBIA		WEST PALM BEACH	FL	FINDS
33406	1011402424	110035475214	PALM BEACH INTERNATIONAL AIRPORT	BLDG 416 PBIA		WEST PALM BEACH	FL	FINDS
33406	U004127487		PALM BEACH CNTY DEPT AIRPORTS #846	BLDG 846 PALM BCH INTL ARPT	**	WEST PALM BEACH	FL	BROWARD CO AST, Broward Co. UST
33406	1009721732	110027958618	UNITED AIRLINES PALM BEACH INTL AIRF	BLDG 846 PBIA		WEST PALM BEACH	FL	FINDS
33406	S117360722		PALM BEACH COUNTY TRANSPORT AUTHC	BLDG S-1440 PB INTL AIRPORT		WEST PALM BEACH	FL	
33406	U001366008	8514018	PALM BEACH CNTY TRANSIT AUTH	BLDG S-1440 PB INTL AIRPORT		WEST PALM BEACH	FL	BROWARD CO AST, LUST, Broward Co. UST
33406	1016267495	110008333482	PALM BEACH COUNTY TRANSPORT AUTH	BLDG S-1440, P B I A	**	WEST PALM BEACH	FL	FINDS
33406	1000293961	FLD981021587	PALM BEACH COUNTY TRANSPORT AUTH	BLDG S-1440, P B I A	**	WEST PALM BEACH	FL	RCRA-NonGen
33406	S107934890	8734591	PALM BEACH INTERNATIONAL AIRPORT-I	BLDG S-1610 PBIA	**	WEST PALM BEACH	FL	
33406	A100251343	8734591	PALM BEACH INTERNATIONAL AIRPORT-I	BLDG S-1610 PBIA	**	WEST PALM BEACH	FL	BROWARD CO AST
33406	S107934889	8623274	PALM BEACH INTERNATIONAL AIRPORT-I	BLDG S-846 PBIA	**	WEST PALM BEACH	FL	
33406	A100251344	8623274	PALM BEACH INTERNATIONAL AIRPORT-I	BLDG S-846 PBIA	**	WEST PALM BEACH	FL	BROWARD CO AST
33406	1016065723	110009075240	UNITED AIRLINES PALM BEACH INT	BLDG. 846, PBIA		WEST PALM BEACH	FL	FINDS
33406	S111750757		ENTERPRISE RENT A CAR	2505 BRISTOL DR		WEST PALM BEACH	FL	TIER 2
33406	1015474448			4049 N BROWNING DR		WEST PALM BEACH	FL	EDR Historical Auto Stations
33406	1005691521	110009077499	SOUTHWEST AIRLINES AT PALM BEA	BUILDING 1000		W PALM BCH INTER AIRPORT	FL	FINDS
33406	1011404659	110035448183	SOUTHWEST AIRLINES AT PALM BEACH I	BUILDING 1000		W PALM BCH INTER AIRPORT	FL	FINDS
33406	S108634598		AVIS RENT A CAR SYSTEM - WEST PALM	BUILDING S-114 - PALM BEACH AIRPORT		WEST PALM BEACH	FL	TIER 2
33406	1009687709	110027965021	PALM BEACH COUNTY - PALM TRAN DEPI	BUILDING S-1440, P.B.I.A. COMPLEX		WEST PALM BEACH	FL	FINDS
33406	2016157794			G-15 CANAL	**	PLANTATION	FL	ERNS
33406	A100325652		PALM BEACH CNTY LIFT STAT #265	CHARLESTON RD OFF LAKE WORTH RD	**	WEST PALM BEACH	FL	BROWARD CO AST
33406	1015482137			4141 CHUKKER DR		WEST PALM BEACH	FL	EDR Historical Auto Stations
33406	1015094398			7625 CLARKE RD		WEST PALM BEACH	FL	EDR Historical Cleaners
33406	1015488367			4230 COLLIN DR		WEST PALM BEACH	FL	EDR Historical Auto Stations
33406	1015452773			3699 COLLINWOOD LN		WEST PALM BEACH	FL	EDR Historical Auto Stations
33406	1015483125			4158 COLT LN		WEST PALM BEACH	FL	EDR Historical Auto Stations
33406	U001367741	9102122	AMERICAN AERIAL LIFT	5750 COLUMBIA CIR		MANGONIA PARK	FL	Broward Co. UST
33406	1000822240	110005622807	J N EQUIPMENT	1042 S CONGRESS AVE		WEST PALM BEACH	FL	RCRA-CESQG, FINDS
33406	1011415284	110035468268	SHOW & SELL	1122 S CONGRESS AVE		WEST PALM BEACH	FL	FINDS
33406	1005441824	110012547949	MERRILL FOX ENTERPRISES INC	1144 S CONGRESS AVE		WEST PALM BEACH	FL	RCRA-NonGen, FINDS
33406	1015169637			1155 S CONGRESS AVE		WEST PALM BEACH	FL	EDR Historical Auto Stations
33406	U001366128	8514304	DR FLEAS INTERNATIONAL FLEA MARKET	1174 CONGRESS AVE S		WEST PALM BEACH	FL	LUST, Broward Co. UST
33406	S107151959	48494	FARMERS MARKET WASH BOWL DR FLEA	1200 S CONGRESS AVE		WEST PALM BEACH	FL	VCP
33406	1017382202	110062671283	OFF LEASE ONLY INC	1200 S CONGRESS AVE		PALM SPRINGS	FL	FINDS
33406	1014981344			1200 S CONGRESS AVE		WEST PALM BEACH	FL	EDR Historical Cleaners
33406	1010016302	110028298107	THE SPRINGS	1200 S CONGRESS AVE		PALM SPRINGS	FL	FINDS
33406	1015179487			1200 S CONGRESS AVE		WEST PALM BEACH	FL	EDR Historical Auto Stations
33406	1016181324	110001416860	FARMERS MARKET WASH BOWL	1200 SOUTH CONGRESS AVE		WEST PALM BEACH	FL	FINDS
33406	1015863353	110045511825	HISPANIC HUMAN RESOURCE COUNCIL	1351 S CONGRESS AVE		PALM SPRINGS	FL	FINDS
33406	1015943847	110054914615	OXYGEN DEVELOPMENT	1525 S CONGRESS AVE		PALM SPRINGS	FL	FINDS
33406	1004459086		PICARD CHEMICAL CORP	1670 SOUTH CONGRESS		WEST PALM BEACH	FL	SSTS
33406	1000702801	110005605817	RIFES AUTO & MARINE	1708 S CONGRESS AVE		WEST PALM BEACH	FL	RCRA-NonGen, FINDS
33406	U001366309	8514680	7-ELEVEN STORE #37019	1733 CONGRESS AVE S		WEST PALM BEACH	FL	LUST, Broward Co. UST
33406	1015271186			1733 S CONGRESS AVE		WEST PALM BEACH	FL	EDR Historical Auto Stations
33406	U001366331	8514714	MOBIL 1 LUBE EXPRESS	1763 CONGRESS AVE S		WEST PALM BEACH	FL	BROWARD CO AST, LUST, Broward Co. UST
33406	1015274201			1763 S CONGRESS AVE		WEST PALM BEACH	FL	EDR Historical Auto Stations
33406	1000496537	110008318873	SUNOCO SERVICE STATION	1763 S CONGRESS AVE		WEST PALM BEACH	FL	RCRA-NonGen, FINDS

EDR ZIP Code Scan Report

ZIP	EDR-ID	Facility ID	Name	Address	Map/Dir/Dist	City	State	Databases
33406	U004252172		WAWA FOOD MARKET# 5223	1771 S CONGRESS AVE		WEST PALM BEACH	FL	Broward Co. UST
33406	U003342717	8514164	SHELL-PERFORMANCE AUTO SRVC INC	1780 S CONGRESS AVE		WEST PALM BEACH	FL	BROWARD CO AST, LUST, Broward Co. UST
33406	U003342419	8732598	LARRY WOODS MARINE SERVICE INC	1794 CONGRESS AVE S		WEST PALM BEACH	FL	LUST, Broward Co. UST
33406	1015296783			1965 S CONGRESS AVE		WEST PALM BEACH	FL	EDR Historical Auto Stations
33406	1005442308	110012583043	LAN TRANSMISSION	1965 S CONGRESS AVE		WEST PALM BEACH	FL	RCRA-NonGen, FINDS
33406	1015297339			1974 S CONGRESS AVE		WEST PALM BEACH	FL	EDR Historical Auto Stations
33406	U002313873	8630568	OMEGA GAS & OIL LLC	1974 S CONGRESS AVE		WEST PALM BEACH	FL	LUST, Broward Co. UST
33406	U001366867	8732667	TOWER PAINT CO	1980 CONGRESS AVE S		WEST PALM BEACH	FL	LUST, Broward Co. UST
33406	1001126482	FL0001892553	TOWER PAINT RETAIL STORE	1980 SOUTH CONGRESS		WEST PALM BEACH	FL	CERCLIS-NFRAP
33406	U003342580	8623191	STUDENTS IN THE ARTS TV- G-STAR TV I	2030 CONGRESS AVE S		WEST PALM BEACH	FL	LUST, Broward Co. UST
33406	1018271347			2030 S CONGRESS AVE		W PALM BEACH	FL	
33406	U004053863	9808389	SHELL-SOUTH CONGRESS AIRPORT	242 S CONGRESS AVE		WEST PALM BEACH	FL	Broward Co. UST
33406	1016709935	110057000392	BURGER KING RESTAURANT	3796 SOUTH CONGRESS AVENUE		PALM SPRINGS	FL	FINDS
33406	U001544244	9300930	OAKS FLORIST	3818 S CONGRESS AVE		LAKE WORTH	FL	LUST, Broward Co. UST
33406	1015464234			392 S CONGRESS AVE		WEST PALM BEACH	FL	EDR Historical Auto Stations
33406	1015503245			452 S CONGRESS AVE		WEST PALM BEACH	FL	EDR Historical Auto Stations
33406	U001378846	8735988	UNION 76-NAUMAN'S	500 S CONGRESS AVE		WEST PALM BEACH	FL	Broward Co. UST
33406	U004147294		LA PLACITA GROCERY-FORMER	530 S CONGRESS AVE		WEST PALM BEACH	FL	LUST
33406	1015596159			670 S CONGRESS AVE		WEST PALM BEACH	FL	EDR Historical Auto Stations
33406	U001366197	8514435	MARATHON-TRUMP #608	674 S CONGRESS AVE		WEST PALM BEACH	FL	LUST, Broward Co. UST
33406	1000703099	110007455850	BP OIL CO #24734	674 S CONGRESS AVE		WEST PALM BEACH	FL	RCRA-NonGen, FINDS
33406	1015597388			674 S CONGRESS AVE		WEST PALM BEACH	FL	EDR Historical Auto Stations
33406	1015598701			680 S CONGRESS AVE		WEST PALM BEACH	FL	EDR Historical Auto Stations
33406	1011431247	110035646539	7 - ELEVEN #26779	720 S CONGRESS AVE		WEST PALM BEACH	FL	FINDS
33406	U001366672	8630567	7-ELEVEN FOOD STORE #26779	720 S CONGRESS AVE		WEST PALM BEACH	FL	LUST, Broward Co. UST
33406	1000737600	8514425	7-ELEVEN STORE #34969	721 CONGRESS AVE S		WEST PALM BEACH	FL	LUST, Broward Co. UST
33406	1015615794			721 S CONGRESS AVE		WEST PALM BEACH	FL	EDR Historical Auto Stations
33406	U001366984	8734639	ZAYRE DEPT STORE #694	901 CONGRESS AVE S		WEST PALM BEACH	FL	Broward Co. UST
33406	U003341951	8945473	920 SOUTH CONGRESS PRODUCE	920 CONGRESS AVE S		WEST PALM BEACH	FL	LUST, Broward Co. UST
33406	1010501721	110032775851	HIGH POINT	920 S CONGRESS AVE		WEST PALM BEACH	FL	FINDS
33406	1016955976	FLR000212415	OXYGEN DEVELOPMENT LLC	1525 S. CONGRESS AVENUE		PALM SPRINGS	FL	RCRAInfo-SQG
33406	1007084389	110015619035	CHS PROPERTIES	NE CORNER OF CONGRESS AVE. AND		WEST PALM BEACH	FL	FINDS
33406	1011399676	110035480057	CHS PROPERTIES	NE CORNER OF CONGRESS AVE. AND GL		WEST PALM BEACH	FL	FINDS
33406	1015633804			789 COTTON BAY DR E		WEST PALM BEACH	FL	EDR Historical Auto Stations
33406	1015659608			869 COTTON BAY DR W		WEST PALM BEACH	FL	EDR Historical Auto Stations
33406	U001545679	8623081	CUMBERLAND FARMS #0919	4566 CRESTHAVEN BLVD		WEST PALM BEACH	FL	LUST, Broward Co. UST
33406	2016006240		1626 DAVIS RD.	1626 DAVIS RD.		WEST PALM BEACH	FL	HMIRS
33406	A100426388		PALM BEACH CNTY-LS #173	DAVIS RD & FOREST HILL BLVD	**	WEST PALM BEACH	FL	BROWARD CO AST
33406	S118742237		PALM BEACH CNTY-LS #173	DAVIS RD & FOREST HILL BLVD	**	WEST PALM BEACH	FL	
33406	1015660258			871 E DOLPHIN RIDGE RD		WEST PALM BEACH	FL	EDR Historical Auto Stations
33406	1012082399	110038336440	CONSTRUCT APRON A	DUNCAN AVE & 9TH ST	**	WEST PALM BCH	FL	FINDS
33406	1015413561			3107 EGREMONT DR		WEST PALM BEACH	FL	EDR Historical Auto Stations
33406	U003167296	9601966	PALM BEACH PROVISIONS	3410 ELECTRONICS WAY		WEST PALM BEACH	FL	LUST, Broward Co. UST
33406	1016988821	110013683068	EVERGLADES STA-3/4	EVERGLADES AGRICULTURAL AREAPA		UNINCORPORATED	FL	FINDS
33406	1015280022			1810 EVERGREEN DR		WEST PALM BEACH	FL	EDR Historical Auto Stations
33406	1015373813			2621 EXUMA RD		WEST PALM BEACH	FL	EDR Historical Auto Stations
33406	U003342561	8841815	PALM BEACH CNTY SHERIFFS OFFICE ST	673 W FAIRGROUNDS RD		WEST PALM BEACH	FL	BROWARD CO AST, LUST, Broward Co. UST
33406	1015002993			1695 FLORIDA MANGO RD		WEST PALM BEACH	FL	EDR Historical Cleaners
33406	S106508182	9806665	PATRICK NURSERY	728 FLORIDA MANGO RD		WEST PALM BEACH	FL	BROWARD CO AST, LUST
33406	1008321478	110036471886	MEADOW PARK ELEMENTARY SCHOOL	956 FLORIDA MANGO RD		WEST PALM BEACH	FL	FINDS
33406	1009520138		PALM BEACH COUNTY SCH. DIST.	3300 FORES HILL BLVD		WEST PALM BEACH	FL	FTTS
33406	1015004799			1735 FOREST LAKES CIR		WEST PALM BEACH	FL	EDR Historical Cleaners
33406	1000461019	110005598852	MAGIC IMAGE	1810 FOREST HILL BLVD		WEST PALM BEACH	FL	RCRA-CESQG, FINDS
33406	1015362976			2500 FOREST HILL BLVD		WEST PALM BEACH	FL	EDR Historical Auto Stations

EDR ZIP Code Scan Report

ZIP	EDR-ID	Facility ID	Name	Address	Map/Dir/Dist	City	State	Databases
33406	1015365794			2521 FOREST HILL BLVD		WEST PALM BEACH	FL	EDR Historical Auto Stations
33406	1000501015	8514326	SUNSHINE 376	2521 FOREST HILL BLVD		WEST PALM BEACH	FL	LUST, Broward Co. UST
33406	1004683244	110005602142	LAKE CLARKE AMOCO	2521 FOREST HILL BLVD		WEST PALM BEACH	FL	RCRA-NonGen, FINDS
33406	1015029356			2565 FOREST HILL BLVD		WEST PALM BEACH	FL	EDR Historical Cleaners
33406	1000338129	110001416254	ARDON'S CLEANERS	2565 FOREST HILL BLVD		WEST PALM BEACH	FL	RCRA-CESQG, FINDS
33406	S108068126	990383	LIFESTYLE DRY CLEANERS	2565 FOREST HILL BLVD		WEST PALM BEACH	FL	DRYCLEANERS, PRIORITYCLEANERS
33406	1006030165		T-N-T DRY CLEANERS	2565 FOREST HILL BLVD		WEST PALM BEACH	FL	
33406	1015031425			2677 FOREST HILL BLVD		WEST PALM BEACH	FL	EDR Historical Cleaners
33406	1012081094	110038657450	UNIQUE DRY CLEANERS	2677 FOREST HILL BLVD		WEST PALM BEACH	FL	FINDS
33406	1015383756			2765 FOREST HILL BLVD		WEST PALM BEACH	FL	EDR Historical Auto Stations
33406	U003804209	8513814	S N FOOD MART	2765 FOREST HILL BLVD		WEST PALM BEACH	FL	LUST, Broward Co. UST
33406	1015386663			2807 FOREST HILL BLVD		WEST PALM BEACH	FL	EDR Historical Auto Stations
33406	1015388748			2833 FOREST HILL BLVD		WEST PALM BEACH	FL	EDR Historical Auto Stations
33406	1015389108			2840 FOREST HILL BLVD		WEST PALM BEACH	FL	EDR Historical Auto Stations
33406	1006806441	110013372199	JASONART SCREENPRINTING	2944 FOREST HILL BLVD		WEST PALM BEACH	FL	RCRA-NonGen, FINDS
33406	1015039214			3063 FOREST HILL BLVD		WEST PALM BEACH	FL	EDR Historical Cleaners
33406	1000174309	110002542776	DRY CLEAN USA	3157 FOREST HILL BLVD		WEST PALM BEACH	FL	CERCLIS, RCRA-NonGen, FINDS
33406	S103589561	9801085	SUN CLEANERS	3157 FOREST HILL BLVD		WEST PALM BEACH	FL	DRYCLEANERS
33406	1015424666			3225 FOREST HILL BLVD		WEST PALM BEACH	FL	EDR Historical Auto Stations
33406	U001366281	8514624	SSMC #20	3245 FOREST HILL BLVD		WEST PALM BEACH	FL	LUST, Broward Co. UST
33406	A100202605	9203156	PALM BEACH CNTY SCHOOLS-DIST ADM	3300 FOREST HILL BLVD		WEST PALM BEACH	FL	BROWARD CO AST
33406	1008932333	110022873906	PALM BEACH COUNTY SCHOOL DISTRICT	3300 FOREST HILL BLVD		WEST PALM BEACH	FL	FINDS
33406	S107934845	9203156	PALM BEACH CNTY SCHOOLS-DIST ADM	3300 FOREST HILL BLVD		WEST PALM BEACH	FL	
33406	1008406177		PALM BEACH COUNTY SCHOOL DISTRICT	3300 FOREST HILL BLVD		WEST PALM BEACH	FL	FTTS
33406	S107721820		PALM BEACH COUNTY SCHOOL BOARD -	3340 FOREST HILL BOULEVARD		WEST PALM BEACH	FL	TIER 2
33406	U003804199	8630705	ST PETER COPTIC ORTHODOX CHURCH	3405 FOREST HILL BLVD		WEST PALM BEACH	FL	BROWARD CO AST, Broward Co. UST
33406	S107713279		A T AND T CORPORATION - FLK700 WEST	3405 FOREST HILLS BOULEVARD		WEST PALM BEACH	FL	TIER 2
33406	1007848595	110020175157	ROSEMONT	3533 FOREST HILL BLVD		WEST PALM BEACH	FL	FINDS
33406	1005442350	110012582730	COMPREHENSIVE WOMANS MEDICAL CE	3537 FOREST HILL BLVD		WEST PALM BEACH	FL	RCRA-CESQG, FINDS
33406	1008929961	110022843985	R G ROY HOSPITAL & SPECIAL MAN	3884 FOREST HILL BLVD		PALM SPRINGS	FL	FINDS
33406	1015056141			4064 FOREST HILL BLVD		WEST PALM BEACH	FL	EDR Historical Cleaners
33406	1015491344			4297 FOREST LN		WEST PALM BEACH	FL	EDR Historical Auto Stations
33406	1018360137		WALMART PALM SPRINGS, FL #4441-00	4400 FOREST HILL BLVD		PALM SPRINGS	FL	
33406	1018274406	FLR000218735	WALMART NEIGHBORHOOD MARKET #44	4400 FOREST HILL BLVD		PALM SPRINGS	FL	RCRA-CESQG
33406	U001366320	8514695	BP STATION	6282 FOREST HILL BLVD		WEST PALM BEACH	FL	LUST, Broward Co. UST
33406	1008383922	110022462477	TUCKER RD TRAINING CENTER	FOREST HILL BLVD & TUCKER ROAD	**	WEST PALM BEACH	FL	FINDS
33406	1000385253	110002546745	PERSONAL TOUCH DRY CLEANERS	4638 FORREST HILLS BLVD		WEST PALM BEACH	FL	RCRA-NonGen, FINDS
33406	1008156268	110020521336	I - 95 - SR 80 INTERCHANGE RECONSTRU	FROM WEST OF I-95 TO PARKER AV		WEST PALM BEACH	FL	FINDS
33406	1015422024			3200 FROST RD		WEST PALM BEACH	FL	EDR Historical Auto Stations
33406	1015397305			2984 GENOA PL		WEST PALM BEACH	FL	EDR Historical Auto Stations
33406	S107713275		A T AND T CORPORATION - FLJ790	7951 GLADES ROAD FLJ790	**	WEST PALM BEACH	FL	TIER 2
33406	1015695646			GOLDEN BEAR PLZ		WEST PALM BEACH	FL	EDR Historical Auto Stations
33406	1008912754	110024250219	PALM BEACH COUNTY SCHOOL DISTRICT	214 E GRACE DR		WEST PALM BEACH	FL	FINDS
33406	U004195612		PALM BEACH CNTY-CRIMINAL JUSTICE B	3228 GUN CLUB RD		WEST PALM BEACH	FL	LUST, Broward Co. UST
33406	U003656895	8841291	PALM BCH CNTY-CRIMINAL JUSTICE COM	3228 GUN CLUB RD		WEST PALM BEACH	FL	LUST, SPILLS, Broward Co. UST
33406	U001366540	8623255	SOUTH FL WATER MGMT DIST	3301 GUN CLUB RD		WEST PALM BEACH	FL	BROWARD CO AST, WASTEWATER, LUST, Broward Co. UST
33406	S107518463	MRE-0000305	BISCAYNE BAY SWIM	3301 GUN CLUB RD		MIAMI	FL	Miami-Dade Co. MRE
33406	S108634839		SOUTH FLORIDA WATER MANAGEMENT I	3301 GUN CLUB ROAD		WEST PALM BEACH	FL	TIER 2
33406	1015499152			4436 GUN CLUB RD		WEST PALM BEACH	FL	EDR Historical Auto Stations
33406	S117717252		MIR KHAN	4436 GUN CLUB ROAD	102, SSE, 1/2 - 1	WEST PALM BEACH	FL	
33406	S107713491		A T AND T MOBILITY - ABBA	4440 GUN CLUB ROAD		WEST PALM BEACH	FL	TIER 2
33406	S115595332		NEW CINGULAR WIRELESS PCS, LLC - AB	4440 GUN CLUB ROAD		WEST PALM BEACH	FL	TIER 2
33406	S109000929		A T AND T WIRELESS - GUN CLUB 7291	4440 GUN CLUB ROAD - INACTIVE		WEST PALM BEACH	FL	TIER 2
33406	S109420102		PALM BCH COUNTY (PBCO) SOUTHERN F	12751 HAGEN RANCH ROAD		WEST PALM BCH	FL	UIC
33406	1000858745	110002514958	PETES AUTOMOTIVE	250 B HAVERHILL RD		WEST PALM BEACH	FL	RCRA-NonGen, FINDS
33406	94251779			4289 HILLARY CIRCLE		WEST PALM BEACH	FL	ERNS

EDR ZIP Code Scan Report

ZIP	EDR-ID	Facility ID	Name	Address	Map/Dir/Dist	City	State	Databases
33406	94251366			4289 HILLARY CIRCLE		WEST PALM BEACH	FL	ERNS
33406	1015389117			2840 HOLLY RD		WEST PALM BEACH	FL	EDR Historical Auto Stations
33406	U003935744	9806154	PALM BEACH CNTY SCHOOLS-E TRANSP	2775 HOMEWOOD DR		WEST PALM BEACH	FL	BROWARD CO AST, LUST, Broward Co. UST
33406	S115596119		SOUTH FLORIDA WATER MANAGEMENT I	20010 US HWY 27		SOUTH BAY	FL	TIER 2
33406	1007569373	FLR000109207	TRANSPORTATION SECURITY ADMIN AT I	1000 JAMES L TURNAGE BLVD	**	WEST PALM BEACH	FL	RCRAInfo-SQG
33406	1007730861	110018878008	TRANSPORTATION SECURITY ADMIN AT I	1000 JAMES L TURNAGE BLVD		WEST PALM BEACH	FL	FINDS
33406	1015475435			406 JEANNINE DR		WEST PALM BEACH	FL	EDR Historical Auto Stations
33406	U004130458		PALM BEACH CNTY WATER-JOG RD PUM	8211 JOG RD		WEST PALM BEACH	FL	BROWARD CO AST, LUST, Broward Co. UST
33406	U001366814	8630761	PALM BEACH CNTY SCHOOL BD-BERKSH	1060 KIRK RD		WEST PALM BEACH	FL	Broward Co. UST
33406	U001366650	8630540	PALM BEACH CNTY SCHOOL BD	1560 KIRK RD		WEST PALM BEACH	FL	Broward Co. UST
33406	1016786649	110058284244	DOLLAR GENERAL STORE NO 15277	1679 KIRK RD		PALM SPRINGS	FL	FINDS
33406	1000703304	110007457411	CUMBERLAND FARMS #0996	1721 KIRK RD		WEST PALM BEACH	FL	RCRA-NonGen, FINDS, Broward Co. UST
33406	U003342574	8838340	PALM BEACH CNTY-FIRE RESCUE #33	830 S KIRK RD		WEST PALM BEACH	FL	BROWARD CO AST, Broward Co. UST
33406	1015094879			7720 W LAKE DR		WEST PALM BEACH	FL	EDR Historical Cleaners
33406	S111311055		RADIANT LEATHER CARE INC.	2976 LARK RD		PALM SPRINGS	FL	AIRS, WASTEWATER
33406	S117979290		RADIANT LEATHER CARE INC	2976 LARK RD		PALM SPRINGS	FL	DRYCLEANERS
33406	1015190568			124 LINDY LN		WEST PALM BEACH	FL	EDR Historical Auto Stations
33406	1001023621	FLR000005702	POWER PERFORMANCE RACING INC	124A LINDY LA	90, SE, 1/4 - 1/2	WEST PALM BEACH	FL	RCRA-CESQG
33406	1015274573			177 MANCHESTER LN	L, SE, 1/4 - 1/2	WEST PALM BEACH	FL	EDR Historical Auto Stations
33406	U001366658	8630549	PALM BEACH CNTY SCHOOL BD-MEADOV	956 FL MANGO RD		WEST PALM BEACH	FL	Broward Co. UST
33406	1015028398			2516 MEADOW CT		WEST PALM BEACH	FL	EDR Historical Cleaners
33406	1015010554			1932 MEDITERRANEAN RD W		WEST PALM BEACH	FL	EDR Historical Cleaners
33406	1011402645	110035473065	MIA AIRPORT - SYSTEM E & NW CARGO A	MIAMI INTERNATIONAL AIRPORT		MIAMI	FL	FINDS
33406	U004146636		FORMER SHAMROCK OIL CO	1020 S MILITARY TRL		WEST PALM BEACH	FL	LUST
33406	U003342575	8838341	PALM BEACH CNTY-FIRE RESCUE #33 (OI	1108 S MILITARY TRAIL		WEST PALM BEACH	FL	Broward Co. UST
33406	U001545390	8513978	ECOL #858	1247 S MILITARY TRAIL		WEST PALM BEACH	FL	LUST, Broward Co. UST
33406	1012139102	110039142068	BURGER KING RESTAURANT	1800 S MILITARY TRAIL		PALM SPRINGS	FL	FINDS
33406	U003342631	9800033	PAN AMERICAN TIRE CO	1840 S MILITARY TRL		WEST PALM BEACH	FL	LUST, Broward Co. UST
33406	1000737601	8513902	MOBIL ON THE GO	2269 S MILITARY TRL		WEST PALM BEACH	FL	LUST, Broward Co. UST
33406	U001378945	9200158	CHECKERS OF NORTH AMERICA INC	2270 S MILITARY TRAIL		WEST PALM BEACH	FL	LUST, Broward Co. UST
33406	1014470122	FLTMP9103056	CHECKER'S OF NORTH AMERICA	2271 SO. MILITARY TRAIL		WEST PALM BEACH	FL	RCRA-CESQG
33406	U001823605	9400402	XTRA LUBE INC	2450 S MILITARY TR		WEST PALM BEACH	FL	Broward Co. UST
33406	U001963076	9401518	BOYD PROPERTY	2517 N MILITARY TRAIL		WEST PALM BEACH	FL	Broward Co. UST
33406	U001367458	8943687	FOUR POINTS OFFICE BLDG MECHANICA	50 S MILITARY TRL		WEST PALM BEACH	FL	BROWARD CO AST, Broward Co. UST
33406	S105538020	9502984	FORUM CLEANERS	900 S MILITARY TRAIL		WEST PALM BEACH	FL	PRIORITYCLEANERS
33406	U003798920	9803206	WAYJOHN INC	980 N MILITARY TRL		WEST PALM BEACH	FL	Broward Co. UST
33406	U001366386	8514846	SHELL-W BELVEDERE	990 N MILITARY TRL	104, NE, 1/2 - 1	WEST PALM BEACH	FL	LUST, Broward Co. UST
33406	1005834904	110008989201	PALMBROOKE TOWNHOMES	MILITARY TRAIL (W OF CUMBERLAN		WEST PALM BEACH	FL	FINDS
33406	S116683833		SIGNATURE FLIGHT SUPPORT-PBI 161	985 MORRISON FIELD ROAD	**	WEST PALM BEACH	FL	TIER 2
33406	1011396896	110035473564	I - 95 SR 9 NORTH OF PB LAKES BLVD TO	I-95 N OF PALM BEACH LAKES BLVD TO N		WEST PALM BEACH	FL	FINDS
33406	1015382040			2736 NASSAU RD		WEST PALM BEACH	FL	EDR Historical Auto Stations
33406	1000702835	110007452354	CHEVRON PRODUCTS COMPANY #53335	3970 NASSAU RD		WEST PALM BEACH	FL	RCRA-NonGen, FINDS
33406	1010499742	110032798765	REALTORS ASSOC OF THE PALM BEA	NEC OF CONGRESS AVE & SUMMIT B	**	WEST PALM BEACH	FL	FINDS
33406	1011424605	110035528989	REALTORS ASSOCIATION OF THE PALM E	NEC OF CONGRESS AVE & SUMMIT BLVD		WEST PALM BEACH	FL	FINDS
33406	1005846863	110009109320	WOODRIDGE COMMERCE CENTER	NEC US 27 AND WOODCREST WAY	**	WEST PALM BEACH	FL	FINDS
33406	1008159776	110020528455	PALM BEACH COUNTY ELEMENTARY S	N. OF OKEECHOBEE BLVD. PN E. S		WEST PALM BEACH	FL	FINDS
33406	1011441494	110035561781	PALM BEACH COUNTY ELEMENTARY SCH	N. OF OKEECHOBEE BLVD. PN E. SIDE OF		WEST PALM BEACH	FL	FINDS
33406	S100021194	00065677	DREHER PARK LF	S OF SUMMIT BLVD		WEST PALM BEACH	FL	
33406	95284142			5475 OKEECHOBEE BLVD		WEST PALM BEACH	FL	ERNS
33406	U004146698		CRITZ PROPERTY	OKEECHOBEE BLVD & DONNELL RD		WEST PALM BEACH	FL	LUST
33406	94234795			108 OLD SLIP RD		RIVIERA BEACH	FL	ERNS
33406	U004123947		TIGER INVESTMENT #2	4001 S OLIVE AVE		WEST PALM BEACH	FL	LUST, Broward Co. UST
33406	1014966580			1000 PALM BCH INTL AIRPORT		WEST PALM BEACH	FL	EDR Historical Cleaners
33406	1018366770		PALM BEACH INTL AIRPORT	1000 PALM BCH INTL AIRPORT	**	WEST PALM BEACH	FL	
33406	1010495654	110032759637	AIRTRAN AIRWAYS	1000 PALM BCH INTL AIRPORT		WEST PALM BEACH	FL	FINDS
33406	1000699666	FLD981477763	DELTA AIR LINES WEST PALM BEACH	1000 PALM BEACH INTERNATIONAL AIRPOR		WEST PALM BEACH	FL	RCRA-CESQG
33406	1008231791	110021020465	CONTINENTAL AIRLINES - W PALM	1000 PALM BEACH INTERNATIONAL		W PALM BEACH	FL	FINDS
33406	1015290821			1908 PALM ACRES DR		WEST PALM BEACH	FL	EDR Historical Auto Stations
33406	1017368991	110060352853	WEST PALM BEACH ATCT / ATBM TRACO	846 PALM BCH INTL AIRPORT		WEST PALM BEACH	FL	FINDS
33406	1005847572	110009078381	STATION 81 BUILDING 120	846 PALM BEACH INTERNATIONAL A		WEST PALM BEACH	FL	FINDS

EDR ZIP Code Scan Report

ZIP	EDR-ID	Facility ID	Name	Address	Map/Dir/Dist	City	State	Databases
33406	1006330413	110012754304	PBIA AIRFIELD IMPROVEMENTS	846 PALM BEACH INTERNATIONAL A		WEST PALM BEACH	FL	FINDS
33406	A100394835		PBIA - AIRFIELD VAULT EMERG GENERAT	846 PALM BEACH INTERNATIONAL AIRPO	**	WEST PALM BEACH	FL	BROWARD CO AST
33406	1015891598	110046308296	EXIT TAXIWAY C4	846 PALM BEACH INTERNATIONAL AIRPO		WEST PALM BEACH	FL	FINDS
33406	1015891599	110046308303	RUNWAY 10L-28R REHABILITAION	846 PALM BEACH INTERNATIONAL AIRPO		WEST PALM BEACH	FL	FINDS
33406	U003656892	9046294	PALM BEACH CNTY DEPT ARPTS FUEL F	PALM BCH INTL AIRPORT		WEST PALM BEACH	FL	BROWARD CO AST, LUST, Broward Co. UST
33406	U003656854	8513862	AVIS RENT A CAR SYSTEM INC	PALM BCH INTL AIRPORT		WEST PALM BEACH	FL	LUST, Broward Co. UST
33406	U001366098	8514227	HERTZ CORP	PALM BCH INTL ARPRT BLDG S-115		WEST PALM BEACH	FL	LUST, Broward Co. UST
33406	1004683512	FLD984219634	UNITED AIRLINES INC	PALM BEACH INT AIRPORT	**	WEST PALM BEACH	FL	RCRA-CESQG
33406	1016222647	110007454977	CONTINENTAL AIRLINES	PALM BEACH INT AIRPORT		WEST PALM BEACH	FL	FINDS
33406	1007084098	110015616047	RUNAWAY 9L/27R PARALLEL	PALM BEACH INTERNATIONAL AIRPO		WEST PALM BEACH	FL	FINDS
33406	U004116775		PBIA-NEW 846 BUILDING	PALM BEACH INTERNTL AIRPORT	**	WEST PALM BEACH	FL	Broward Co. UST
33406	1000407563	FLD004441598	SECOA TECHNOLOGIES INC	PALM BEACH INTL AIRPORT		WEST PALM BEACH	FL	RCRA-NonGen
33406	1016267194	110008322458	SECOA TECHNOLOGIES INC	PALM BEACH INTL AIRPORT		WEST PALM BEACH	FL	FINDS
33406	U001367878	9300021	AVIS RENT A CAR SYSTEM INC	PALM BEACH INTL ARPRT BLDG #S-114		WEST PALM BEACH	FL	LUST, Broward Co. UST
33406	1014469887	FLTMP9102793	P B INTL AIRPORT	WEST PALM BEACH	**	WEST PALM BEACH	FL	RCRA-CESQG
33406	1011431011	110035719390	P B INTL AIRPORT	WEST PALM BEACH		WEST PALM BEACH	FL	FINDS
33406	1016221796	110007414592	DELTA AIR LINES WEST PALM BEACH	WEST PALM BEACH INTERNATIONAL AIRI		WEST PALM BEACH	FL	ICIS, FINDS
33406	1015329998			2178 PALMETTO RD		WEST PALM BEACH	FL	EDR Historical Auto Stations
33406	1015500630			4476 PARK LN		WEST PALM BEACH	FL	EDR Historical Auto Stations
33406	S113899236		A-1 TIRE WEST	4476B PARK LANE		W PALM BEACH	FL	
33406	1015383261			2754 N PATRICK CIR		WEST PALM BEACH	FL	EDR Historical Auto Stations
33406	1005582943	110009075259	AMERICAN AIRLINES INC	1000 PBIA		WEST PALM BEACH	FL	FINDS
33406	1005815239	110010045236	PBIA - GATE C8 - JETBLUE AIRWA	1000 PBIA SUITE 116		WEST PALM BEACH	FL	FINDS
33406	1006326965	110012677745	CENTERPORT INC	1301 N. PERIMETER ROAD		WEST PALM BEACH	FL	FINDS
33406	S112531559		AIRCRAFT SERVICE INTL INC	1334 N PERIMETER		WEST PALM BEACH	FL	
33406	1005632240	110011363826	AIRCRAFT SERVICE INTERNATIONAL GRC	1334 N PERIMETER RD		WEST PALM BEACH	FL	FINDS
33406	S112531768		AIRCRAFT SERVICE INTL INC	1334 N PERIMETER RD		WEST PALM BEACH	FL	
33406	S110505582		AIRCRAFT SERVICE INTL INC	1334 N PERIMETER RD		WEST PALM BEACH	FL	WASTEWATER
33406	S107713871		AIRCRAFT SERVICE - WEST PALM BEACH	1334 NORTH PERIMETER ROAD		WEST PALM BEACH	FL	TIER 2
33406	1012081061	110038657147	ANGELO IAFRATE CONSTRUCTION COMF	1440 PERIMETER ROAD		WEST PALM BEACH	FL	FINDS
33406	1014881680	110043731575	FEDEX EXPRESS PBIR	1475 N PERIMETER RD		WEST PALM BEACH	FL	FINDS
33406	1000841118	FLD981468424	SIGNATURE FLIGHT SUPPORT	1500 PERIMETER RD		WEST PALM BEACH	FL	RCRA-CESQG
33406	1010502996	110032773210	SIGNATURE FLIGHT SUPPORT	1500 PERIMETER RD		WEST PALM BEACH	FL	FINDS
33406	1007201661	FLR000101881	GULFSTREAM PRODUCT SUPPORT CORF	1500 PERIMETER RD HANGAR C		WEST PALM BEACH	FL	RCRAInfo-SQG
33406	1007214501	110016723321	GENERAL DYNAMICS AVIATION SVCS	1500 PERIMETER RD HANGAR C		WEST PALM BEACH	FL	WASTEWATER, FINDS
33406	U001545649	8623045	GULFSTREAM PRODUCT SUPPORT	1500C PERIMETER ROAD		WEST PALM BEACH	FL	BROWARD CO AST, TIER 2, Broward Co. UST
33406	1005815237	110006779307	JET AVIATION ASSOC LTD	1515 PERIMETER RD		WEST PALM BEACH	FL	FINDS
33406	S107720029		JET AVIATION ASSOCIATES LIMITED	1515 PERIMETER ROAD		WEST PALM BEACH	FL	WASTEWATER, TIER 2
33406	1018366631		AIR OPERATIONS FACILITY	1624 PERIMETER RD		WEST PALM BEACH	FL	
33406	1001201530	110005640690	EAST COAST FLIGHT SERVICES INC	1624 PERIMETER RD		WEST PALM BEACH	FL	RCRA-CESQG, FINDS
33406	1005847552	110009078238	GULFSTREAM INTERNATIONAL AIRLINES	1624 PERIMETER RD		WEST PALM BEACH	FL	WASTEWATER, FINDS
33406	1011411064	110035463094	DELTA AIRLINES INC	PERIMETER ROAD-PBIA		WEST PALM BEACH	FL	FINDS
33406	1018271884		BAYMEADOWS TERMINAL	7460 PHILLIPS HIGHWAY		JACKSONVILLE	FL	
33406	1010496252	110032764961	TURNPIKE INDUSTRIAL PARK	PIKE ROAD, S OF TOLL PLAZA		WEST PALM BEACH	FL	FINDS
33406	U001367452	8943620	COOPER GARY	1322 PINE RD		WEST PALM BEACH	FL	Broward Co. UST
33406	S113898530		FRANCISCO CACERES	2021 PRAIRIE KEY RD		WEST PALM BEACH	FL	
33406	S106425211	228484	PALM BEACH COUNTY WATER UTILITIES	2065 PRAIRIE ROAD		WEST PALM BEACH	FL	Inst Control, ENG CONTROLS
33406	1007083531	110015610230	PRAIRIE KEY COLONY DEVELOPMENT	PRAIRIE KEY ROAD		WEST PALM BEACH	FL	FINDS
33406	1015498581			4421 RACHAEL WAY		WEST PALM BEACH	FL	EDR Historical Auto Stations
33406	1011422052	110035691926	JE JIMMY MILLER & SON	2672 RANCH HOUSE RD		WEST PALM BEACH	FL	FINDS
33406	1015391070			2886 RANCH HOUSE RD		WEST PALM BEACH	FL	EDR Historical Auto Stations
33406	1015526810			504 RICH DR		WEST PALM BEACH	FL	EDR Historical Auto Stations
33406	1015070595			514 RICH DR		WEST PALM BEACH	FL	EDR Historical Cleaners
33406	1018375451		PALM SPRINGS APARTMENTS	801 RICH DR		PALM SPRINGS	FL	
33406	1014979052			1160 ROYAL PALM AVE		WEST PALM BEACH	FL	EDR Historical Cleaners
33406	1014980669			1197 ROYAL PALM AVE		WEST PALM BEACH	FL	EDR Historical Cleaners
33406	1015233417			1478 ROYAL FOREST CT		WEST PALM BEACH	FL	EDR Historical Auto Stations
33406	1015251054			1598 ROYAL FOREST CT		WEST PALM BEACH	FL	EDR Historical Auto Stations
33406	U004147194		PALM BEACH CNTY INTL AIRPORT FUEL S	RUNWAY 9 LEFT OG "C" TAXIWAY		WEST PALM BEACH	FL	LUST
33406	1014469249	FLTMP8902066	AMES - ZAYRE STORE #2668	4416 U. S. 19 SOUTH	**	NEW PORT RITCHEY	FL	RCRA-CESQG
33406	1015144868			1071 E SHORE DR		WEST PALM BEACH	FL	EDR Historical Auto

EDR ZIP Code Scan Report

ZIP	EDR-ID	Facility ID	Name	Address	Map/Dir/Dist	City	State	Databases
33406	U004066210	9808560	PBIA-PARKING GARAGE	W SIDE OF PARKING GARAGE	**	WEST PALM BEACH	FL	Stations
33406	U003860152	9804997	FL DEPT OF TRANSPORTATION PARCEL	1330 SOUTHERN BLVD		WEST PALM BEACH	FL	Broward Co. UST
33406	U004145246		FRANK PRUITT INC SPILL	I-95 SOUTH BOUND N FOREST HILL BLVD		WEST PALM BEACH	FL	LUST
33406	1000702876	110006386856	BP AMOCO #60035	11901 SOUTHERN BLVD		ROYAL PALM BEACH	FL	RCRA-NonGen, FINDS, LUST, Broward Co. UST
33406	U001366109	8514253	AMOCO #7032	1440 SOUTHERN BLVD		WEST PALM BEACH	FL	LUST, Broward Co. UST
33406	1005847573	110009078390	GALAXY AVIATION OF PALM BEACH INC	3800 SOUTHERN BLVD		WEST PALM BEACH	FL	BROWARD CO AST, WASTEWATER, TIER 2, FINDS, LUST, SPILLS, Broward Co. UST
33406	1007484208	110017621536	FLIGHT OPTIONS	3800 SOUTHERN BLVD		WEST PALM BEACH	FL	FINDS
33406	2007846190			3800 SOUTHERN BLVD		WEST PALM BEACH	FL	ERNS
33406	S10993136		MOBILE AIRCRAFT SERVICES	3800 SOUTHERN BLVD		WEST PALM BEACH	FL	AIRS, WASTEWATER
33406	S112531856		SIGNATURE FLIGHT SUPPORT NORTH FL	3800 SOUTHERN BLVD		WEST PALM BEACH	FL	
33406	1017381643	110062659403	ATLANTIC AVIATION - WEST PALM BEACH	3800 SOUTHERN BLVD		WEST PALM BEACH	FL	FINDS
33406	2015123563			3800 SOUTHERN BLVD		WEST PALM BEACH	FL	ERNS
33406	S109007531		GALAXY AVIATION OF PALM BEACH	3800 SOUTHERN BOULEVARD		WEST PALM BEACH	FL	TIER 2
33406	1016217321	110006839902	LEARJET INC	3800 SOUTHERN BOULEVARD BUILDING		WEST PALM BEACH	FL	FINDS
33406	1007649791	110020069209	PALM BEACH COUNTY AERO MEDICAL F/	4255 SOUTHERN BLVD.		WEST PALM BEACH	FL	FINDS
33406	S109209561		PALM BEACH CNTY SHERIFF AVIATION D	4345 SOUTHERN BLVD	O, SE, 1/2 - 1	WEST PALM BEACH	FL	LUST
33406	A100180768	9803047	PALM BEACH CNTY SHERIFF AVIATION D	4345 SOUTHERN BLVD	O, SE, 1/2 - 1	WEST PALM BEACH	FL	BROWARD CO AST
33406	1007085173	110015626991	PALM BEACH COUNTY SHERIFF'S OF	4345 SOUTHERN BLVD., PBIA BLDG		WEST PALM BEACH	FL	FINDS
33406	1015061854			4413 SOUTHERN BLVD	M, SE, 1/4 - 1/2	WEST PALM BEACH	FL	EDR Historical Cleaners
33406	S106057233	9500688	COCONUT PALM CLEAN (FORMERLY)	4413 SOUTHERN BLVD	M, SE, 1/4 - 1/2	WEST PALM BEACH	FL	DRYCLEANERS, PRIORITYCLEANERS
33406	1000120302	110002529826	J & J AUTO ELECTRIC	4705 SOUTHERN BLVD	K, South, 1/4 - 1/2	WEST PALM BEACH	FL	RCRA-CESQG, FINDS
33406	1004459769	110011575125	AAA GARDEN CENTER INC.	5153 SOUTHERN BOULEVARD		WEST PALM BEACH	FL	FINDS
33406	1011925792	110037464650	SUMMIT CONGRESS PLAZA LLC	SW SR-807 & SUMMIT BLVD INTERS	**	PALM SPRINGS	FL	FINDS
33406	1011427031	110035525027	SUMMIT CONGRESS PLAZA	SW SR-807 & SUMMIT BLVD INTERSECT		PALM SPRINGS	FL	FINDS
33406	A100180785	9803302	PBC TOWER- 45TH STREET	1100 45TH ST		WEST PALM BEACH	FL	BROWARD CO AST
33406	S107935065	9803302	PBC TOWER- 45TH STREET	1100 45TH ST		WEST PALM BEACH	FL	
33406	U001366612	8630486	MANGONIA PARK READY MIX	1453 53RD ST		MANGONIA PARK	FL	BROWARD CO AST, LUST, Broward Co. UST
33406	2014082705			2656 STARWOOD CIRCLE		WEST PALM BEACH	FL	ERNS
33406	S109420109		PBC SOUTHERN REGION PUMPING FACIL	19110 S. STATE ROAD 7		WEST PALM BEACH	FL	UIC
33406	1015958431	110055043037	RENAISSANCE CHARTER SCHOOL AT SU	2001 SUMMIT BLVD		WEST PALM BEACH	FL	FINDS
33406	1015341734			2271 SUMMIT BLVD		WEST PALM BEACH	FL	EDR Historical Auto Stations
33406	S112287571		US POSTAL SERVICE	3200 SUMMIT BLVD		WEST PALM BEACH	FL	
33406	S107725064		UNITED STATES POSTAL SERVICE - WES	3200 SUMMIT BOULEVARD		WEST PALM BEACH	FL	TIER 2
33406	U001366685	8630582	PALM BEACH CNTY SCHOOLS-CENTRAL	3376 SUMMIT BLVD		WEST PALM BEACH	FL	BROWARD CO AST, LUST, Broward Co. UST
33406	1018359833		PBC CREDIT UNION EXP	3469 SUMMIT BLVD		WEST PALM BEACH	FL	
33406	S115596553		TRUMP INTERNATIONAL GOLF CLUB, LC	3505 SUMMIT BLVD		WEST PALM BEACH	FL	TIER 2
33406	S105185764		TRUMP INTERNATIONAL GOLF CLUB	3505 SUMMIT BOULEVARD		WEST PALM BEACH	FL	TIER 2, SPILLS
33406	1008155174	110020548905	SUMMIT BOULEVARD & CONGRESS AVEN	SUMMIT BLVD AND CONGRESS AVE		WEST PALM BEACH	FL	FINDS
33406	S107721818		PALM BEACH COUNTY SCHOOL BOARD -	3376 SUMMITT BOULEVARD		WEST PALM BEACH	FL	TIER 2
33406	S118681762		TREAD CARBONS INC	1329 SUNRISE RD		WEST PALM BEACH	FL	
33406	1008232595	110021021721	TRUMP INTERNATIONAL 9 HOLE EXPANS	SWC GUN CLUB/KIRK RD		WEST PALM BEACH	FL	FINDS
33406	S107716825		COLUMBIA PROPANE - DUPLICATE	49 TERRACE NORTH - AT END OF ROAD		WEST PALM BEACH	FL	TIER 2
33406	1015298037			1985 TUCKER RD		WEST PALM BEACH	FL	EDR Historical Auto Stations
33406	1015500321			4464 TULANE DR	L, SE, 1/4 - 1/2	WEST PALM BEACH	FL	EDR Historical Auto Stations
33406	1011405860	110035451793	PALM BEACH INTERNATIONAL AIRPORT	1000 TURNAGE BLVD		WEST PALM BEACH	FL	FINDS
33406	A100392855		ENTERPRISE RENT A CAR	2401 TURNAGE BLVD - PB1A		WEST PALM BEACH	FL	BROWARD CO AST
33406	U001367437	8943378	ENTERPRISE RENT A CAR	2401 TURNAGE BLVD - PB1A		WEST PALM BEACH	FL	LUST, Broward Co. UST
33406	S108634535		DOLLAR RENT A CAR - W P B	2401 TURNAGE BOULEVARD		WEST PALM BEACH	FL	TIER 2
33406	S118240059		AVIS RENT A CAR SYSTEM, LLC	2500 TURNAGE BOULEVARD		WEST PALM BEACH	FL	TIER 2
33406	1016390026	110055234027	U.S. NAVY AUTEC COMPLEX,	2600 TURNAGE BLVD		WEST PALM BEACH	FL	FINDS
33406	S115594392		DTG OPERATIONS INC., D/B/A DOLLAR TH	2600 TURNAGE BLVD.		WEST PALM BEACH	FL	TIER 2
33406	U001378870	8944439	DOLLAR THRIFTY AUTOMOTIVE GROUP -	2600 TURNAGE BOULEVARD		WEST PALM BEACH	FL	WASTEWATER, TIER 2, LUST, Broward Co. UST
33406	S111750568		AVIS RENT A CAR SYSTEM, LLC - PALM B	843 TURNAGE BOULEVARD		WEST PALM BEACH	FL	TIER 2
33406	1014882977	110044239954	429082-1-52-01 DRAINAGE IMPROVEMENT	UNKNOWN		WEST PALM BEACH	FL	FINDS
33406	1015891373	110046286577	HANGAR H APRON EXPANSION	UNKNOWN		WEST PALM BEACH	FL	FINDS
33406	1017848488		WESTGATE - BELVEDERE HOMES CRA - (UNKNOWN		WEST PALM BEACH	FL	
33406	1016786463	110058282102	OKEECHOBEE BLVD SOUTHBOUND RAMI	UNKNOWN		WEST PALM BEACH	FL	FINDS
33406	1014881304	110043734206	PBIA RUNWAY 14-32 RSA IMPROVEMENT	UNKNOWN		WEST PALM BEACH	FL	FINDS
33406	1011926683	110037476004	WESTGATE - BELVEDERE HOMES CRA -	UNKNOWN		WEST PALM BEACH	FL	FINDS
33406	1012302455	110040334279	OXYGEN DEVELOPMENT HEADQUARTER	UNKNOWN		PALM SPRINGS	FL	FINDS

EDR ZIP Code Scan Report

ZIP	EDR-ID	Facility ID	Name	Address	Map/Dir/Dist	City	State	Databases
33406	1016387746	110055209153	PARCEL S-5 / OPTION 1 AREA SITE DEVEI	UNKNOWN		WEST PALM BEACH	FL	FINDS
33406	1011925984	110037471161	PALM BEACH INTERNATIONAL AIRPO	UNKNOWN		WEST PALM BEACH	FL	FINDS
33406	1015891563	110046306939	GLENRIDGE PAVING & DRAINAGE IMPRO	UNKNOWN		WEST PALM BEACH	FL	FINDS
33406	1018361632		WAWA - FOREST HILL BLVD & S CONGRE	UNKNOWN	**	PALM SPRINGS	FL	
33406	1011926188	110037477487	TONSET PROPERTY	UNKNOWN		PALM SPRINGS	FL	FINDS
33406	1017534173		HANGAR H APRON EXPANSION	UNKNOWN		WEST PALM BEACH	FL	
33406	1015607136			7021 VENETIAN WAY		WEST PALM BEACH	FL	
33406	U001367112	8837460	SAVES AMBULANCE	4455 VENUS AVE		WEST PALM BEACH	FL	EDR Historical Auto Stations
33406	1015472496			4020 VICLIFF RD		WEST PALM BEACH	FL	Broward Co. UST
33406	1015499481			4443 VICLIFF RD		WEST PALM BEACH	FL	EDR Historical Auto Stations
33406	S118894902		FLORIDA TIRE DISPOSAL LLC	3616 WALDEN LN		WEST PALM BEACH	FL	
33406	S117406455		SUN RECYCLING, LLC # XV / (WPB)	6619 WALLIS ROAD		WEST PALM BEACH	FL	AIRS
33406	1012236126	110039624528	SUN RECYCLING, LLC	6911 WALLIS ROAD		WEST PALM BEACH	FL	FINDS
33406	2001555860			23291 WATER CYCLE		BOCA RATON	FL	ERNS
33406	S116683963		HERTZ- BOCA DOWNTOWN-HLE-7464-10	181 NORTH WEST 13TH STREET	**	BOCA RATON	FL	TIER 2
33406	1015245957			1545 WOODBRIDGE LAKES CIR		WEST PALM BEACH	FL	EDR Historical Auto Stations
33406	92143363			1551 WOODS BEND ROAD		WEST PALM BEACH	FL	ERNS
33409	1011417859	110035666801	WESTGATE NORTH			UNINCORPORATED	FL	FINDS
33409	1016679616		BERIRO PROPERTY	1422, 1600, 1614 NORTH CONGRESS AVE	**	WEST PALM BEACH	FL	US BROWNFIELDS
33409	1016868916	110059659258	BERIRO PROPERTY	1422, 1600, 1614 NORTH CONGRESS AVE	**	WEST PALM BEACH	FL	FINDS
33409	2014104439			2815 - 2901 OKEECHOBEE BLVD.	**	WEST PALM BEACH	FL	ERNS
33409	U004155600		LANDSTAR BER 08-2I-40723	1-95 NB 500 FT N OF PB LAKES		WEST PALM BEACH	FL	LUST
33409	U004146457		FL DEPT OF TRANSPORTATION-HWY 704	HWY 704 PALM BCH LAKES BLVD-I-95		WEST PALM BEACH	FL	LUST
33409	U004145340		FL DEPT OF TRANSPORTATION	HWY 80 OKEECHOBEE		WEST PALM BEACH	FL	
33409	1008156304	110020526224	STATE ROAD 809 - MILITARY TRAI	SR 809 FROM OKEECHOBEE BLVD N		WEST PALM BEACH	FL	FINDS
33409	1011437044	110035623224	SR-809 - MILITARY TRAIL	SR 809 FROM OKEECHOBEE BLVD N TO 4		WEST PALM BEACH	FL	FINDS
33409	1015212359			135 N ALTERNATE A1A JUPITER		WEST PALM BEACH	FL	EDR Historical Auto Stations
33409	S118239613		AABE - USID62069	4382 ANNETTE STREET	**	WEST PALM BEACH	FL	TIER 2
33409	S118239824		811566-AABE	4382 ANNETTE STREET	**	WEST PALM BEACH	FL	TIER 2
33409	S107717163		CROWN CASTLE - AABE - 811566	4382 ANNETTE STREET		WEST PALM BEACH	FL	TIER 2
33409	S115595325		NEW CINGULAR WIRELESS PCS, LLC - AA	4382 ANNETTE STREET		WEST PALM BEACH	FL	TIER 2
33409	S109143261		A T AND T MOBILITY - AABE	4382 ANNETTE STREET -		WEST PALM BEACH	FL	TIER 2
33409	1015497290			4401 ANNETTE ST		WEST PALM BEACH	FL	EDR Historical Auto Stations
33409	S107713755		A T AND T WIRELESS - WESTGATE	4401 ANNETTE		WEST PALM BEACH	FL	TIER 2
33409	U001823598	9400297	RADISSON INN	1808 S AUSTRALIAN AVE		WEST PALM BEACH	FL	BROWARD CO AST, LUST
33409	1015468335			400 BAKER DR		WEST PALM BEACH	FL	EDR Historical Auto Stations
33409	1015556305			569 BEECH RD		WEST PALM BEACH	FL	EDR Historical Auto Stations
33409	99503125			600 WEST BLUE HERON AVE		RIVIERA BEACH	FL	ERNS
33409	1010015459	110028292112	THE BEAR LAKES COUNTRY CLUB - SOUT	1401 BRANDYWINE RD		WEST PALM BEACH	FL	FINDS
33409	U001367052	8736460	BEAR LAKES COUNTRY CLUB	1401 BRANDYWINE RD		WEST PALM BEACH	FL	BROWARD CO AST, LUST,
33409	A100383803			2005 BRIDGEMAN DR		WEST PALM BEACH	FL	Broward Co. UST
33409	1015363271		PALM BEACH CNTY-L2 PUMP STATION	2501 BRISTOL DR		WEST PALM BEACH	FL	BROWARD CO AST
33409	1011418198	110035715358	WEST PALM BEACH, CITY OF	BROADWAY AND 40TH ST		WEST PALM BEACH	FL	EDR Historical Auto Stations
33409	1014466209	FLT010068583	WEST PALM BEACH, CITY OF	BROADWAY AND 40TH ST		WEST PALM BEACH	FL	FINDS
33409	U001366987	8734852	TROPICAL SHIPPING CO - BIRDSALL INC	1146 CARMICHAEL RD		WEST PALM BEACH	FL	RCRA-CESQG
33409	1005904768	110013301550	SV MICROWAVE	2400 CENTER PARK W #100		WEST PALM BEACH	FL	Broward Co. UST
33409	U001545669	8623066	KINGS ACADEMY PROPERTY-FORMER	4215 CHERRY RD		WEST PALM BEACH	FL	RCRAInfo-SQG, FINDS
33409	1012281000	110011734800	PALM BEACH SHERRIFF'S OFFICE (4215 CHERRY RD		WEST PALM BEACH	FL	BROWARD CO AST, LUST,
33409	1004458164		KINGS ACADEMY	4215 CHERRY STREET		WEST PALM BEACH	FL	Broward Co. UST
33409	1015578121			617 CHERRY RD		WEST PALM BEACH	FL	FINDS
33409	1001195760	110005641733	ALLURE MARBLE MANUFACTURERS	1831 CHURCH ST		WEST PALM BEACH	FL	EDR Historical Auto Stations
33409	1015285842			1861 CHURCH ST		WEST PALM BEACH	FL	RCRA-CESQG, FINDS
33409	1000734662	8514590	RYDER TRUCK RENTAL #0440B	1876 CHURCH ST		WEST PALM BEACH	FL	EDR Historical Auto Stations
33409	S107723147		RYDER TRANSPORTATION SERVICES - 0-	1876 CHURCH STREET		WEST PALM BEACH	FL	BROWARD CO AST, TIER
33409	U001366614	8630488	SIGN CRAFT INC	1890 CHURCH ST		WEST PALM BEACH	FL	2, LUST, Broward Co. UST
33409	1000304697	110002563896	SIGN CRAFT INC	1890 CHURCH ST		WEST PALM BEACH	FL	TIER 2
								Broward Co. UST
								BROWARD CO AST, RCRA-NonGen,

EDR ZIP Code Scan Report

ZIP	EDR-ID	Facility ID	Name	Address	Map/Dir/Dist	City	State	Databases
33409	1015294143			1934 CHURCH ST		WEST PALM BEACH	FL	FINDS EDR Historical Auto Stations
33409	1000708827	110002542375	MAACO COLLISION REPAIR & AUTO PAINT	1934 CHURCH ST		WEST PALM BEACH	FL	FINDS
33409	S109700803		MAACO - CHURCH STREET,WPB	1934 CHURCH ST		WEST PALM BEACH	FL	EDR Historical Auto Stations
33409	1012242081	110039619099	CAMELOT INVESTMENT INTERNATIONAL	1934 CHURCH ST		WEST PALM BEACH	FL	FINDS
33409	1015294316			1936 CHURCH ST		WEST PALM BEACH	FL	EDR Historical Auto Stations
33409	1004682681	110002523163	STEEGO AUTO PAINT	1938 CHURCH ST		WEST PALM BEACH	FL	RCRA-CESQG, FINDS
33409	S114040946		WPB INTERMODAL TRANSFER (THE WED	150 CLEARWATER DRIVE		WEST PALM BEACH	FL	VCP
33409	1011913829	110037316507	HOURGLASS PARCEL	N CLEARY RD & BELVEDERE RD		WEST PALM BEACH	FL	FINDS
33409	1015458121			380 COLUMBIA DR		WEST PALM BEACH	FL	EDR Historical Auto Stations
33409	1011913880	110037322778	MAINTENANCE BUILDING	380 COLUMBIA DR		WEST PALM BEACH	FL	FINDS
33409	S107926723	9803410	AHEPA MANAGEMENT CO	4370 COMMUNITY DR		WEST PALM BEACH	FL	
33409	A100202596	9803410	AHEPA MANAGEMENT CO	4370 COMMUNITY DR		WEST PALM BEACH	FL	BROWARD CO AST
33409	1015134765			1033 N CONGRESS AVE		WEST PALM BEACH	FL	EDR Historical Auto Stations
33409	1016302837	110012585853	PALM BEACH KENNEL CLUB	1111 NORTH CONGRESS AVE		WEST PALM BEACH	FL	FINDS
33409	1001231884	110007478791	ALDRICH TOOL RENTAL	1601 N CONGRESS AVE		WEST PALM BEACH	FL	RCRA-CESQG, FINDS
33409	S109001392		JIFFY LUBE INTERNATIONAL - 2603	1620 SOUTH CONGRESS AVENUE		BOYNTON BEACH	FL	TIER 2
33409	1015273533			1755 N CONGRESS AVE		WEST PALM BEACH	FL	EDR Historical Auto Stations
33409	U004123942		CHEVRON FOODMART	1755 N CONGRESS AVE		WEST PALM BEACH	FL	Broward Co. UST
33409	1015276697			1799 N CONGRESS AVE		WEST PALM BEACH	FL	EDR Historical Auto Stations
33409	S113900269		SPEEDY'S NEW & USED TIRES PLUS LLC	1923 N. CONGRESS AVE.		WEST PALM BEACH	FL	
33409	1015294020			1932 N CONGRESS AVE		WEST PALM BEACH	FL	EDR Historical Auto Stations
33409	U001823652	9400966	ART-BUGGY RAIDY WASH	2830 S CONGRESS AVE		WEST PALM BEACH	FL	Broward Co. UST
33409	1015528362			506 S CONGRESS AVE		WEST PALM BEACH	FL	EDR Historical Auto Stations
33409	1007083613	110015611051	RENAISSANCE AT BEAR LAKES	N.E. CORNER OF MILITARY TRAIL		WEST PALM BEACH	FL	FINDS
33409	1011434990	110035752101	RENAISSANCE AT BEAR LAKES	N.E. CORNER OF MILITARY TRAIL & ROEE		WEST PALM BEACH	FL	FINDS
33409	U001366980	8734635	WEST PALM BEACH CITY-FIRE STATION #	3033 CUMBERLAND DR		WEST PALM BEACH	FL	LUST, Broward Co. UST
33409	1015245299			1540 DONNA RD		WEST PALM BEACH	FL	EDR Historical Auto Stations
33409	1004685230	110005277798	KUSTOM KAR KRAFT INC	1544 DONNA RD		WEST PALM BEACH	FL	RCRA-CESQG, FINDS
33409	1000256622	110005593465	BUSINESS CARDS TOMORROW	1545 DONNA RD		WEST PALM BEACH	FL	RCRA-NonGen, FINDS
33409	1015249137			1575 DONNA RD		WEST PALM BEACH	FL	EDR Historical Auto Stations
33409	1007878923	110020488845	SUPERIOR AUTO REPAIR	1575 DONNA RD		WEST PALM BEACH	FL	FINDS
33409	U001366222	8514477	ORKIN EXTERMINATING CO	1592 DONNA RD		WEST PALM BEACH	FL	Broward Co. UST
33409	U003798927	9803482	DONNA RD PROPERTY	1648 DONNA RD		WEST PALM BEACH	FL	Broward Co. UST
33409	1015260935			1655 DONNA RD		WEST PALM BEACH	FL	EDR Historical Auto Stations
33409	1015261829			1665 DONNA RD		WEST PALM BEACH	FL	EDR Historical Auto Stations
33409	1015266816			1705 DONNA RD		WEST PALM BEACH	FL	EDR Historical Auto Stations
33409	1015267984			1711 DONNA RD		WEST PALM BEACH	FL	EDR Historical Auto Stations
33409	1001960138	110005659242	EUROPEAN PAINT & BODY INC	1711 DONNA RD		WEST PALM BEACH	FL	RCRAInfo-SQG, FINDS
33409	1015269767			1722 DONNA RD		WEST PALM BEACH	FL	EDR Historical Auto Stations
33409	1015269996			1724 DONNA RD		WEST PALM BEACH	FL	EDR Historical Auto Stations
33409	1015270273			1726 DONNA RD		WEST PALM BEACH	FL	EDR Historical Auto Stations
33409	1015271829			1740 DONNA RD		WEST PALM BEACH	FL	EDR Historical Auto Stations
33409	1015272225			1744 DONNA RD		WEST PALM BEACH	FL	EDR Historical Auto Stations
33409	1015272397			1746 DONNA RD		WEST PALM BEACH	FL	EDR Historical Auto Stations
33409	1000208307	110002548529	SODENS AUTO REPAIR	1746 DONNA RD		WEST PALM BEACH	FL	FINDS
33409	U001713535	9400146	STEVES TOWING	1758 DONNA RD		WEST PALM BEACH	FL	Broward Co. UST
33409	1015278202			1801 DONNA RD		WEST PALM BEACH	FL	EDR Historical Auto Stations
33409	1015280239			1811 DONNA RD		WEST PALM BEACH	FL	EDR Historical Auto Stations

EDR ZIP Code Scan Report

ZIP	EDR-ID	Facility ID	Name	Address	Map/Dir/Dist	City	State	Databases
33409	1015281480			1820 DONNEL RD		WEST PALM BEACH	FL	EDR Historical Auto Stations
33409	1015388746			2833 EXCHANGE CT		WEST PALM BEACH	FL	EDR Historical Auto Stations
33409	U003699238	9801982	CATER VACANT LOT	1610 N FEDERAL HWY		DELRAY BEACH	FL	Broward Co. UST
33409	U001366661	8630554	MCKESSON DRUG CO	1400 N FL MANGO RD		WEST PALM BEACH	FL	LUST, Broward Co. UST
33409	1001076111	110005632039	ROSSINI CULTURED MARBLE INC	1616 N FLA MANGO RD		WEST PALM BEACH	FL	RCRA-NonGen, FINDS
33409	1015132764			1029 N FLORIDA MANGO RD		WEST PALM BEACH	FL	EDR Historical Auto Stations
33409	1015152906			1100 N FLORIDA MANGO RD		WEST PALM BEACH	FL	EDR Historical Auto Stations
33409	1005441599	110012539574	SYSTEMONE TECHNOLOGIES INC	1300 N FLORIDA MANGO RD		WEST PALM BEACH	FL	RCRA-NonGen, FINDS
33409	1015201429			1300 N FLORIDA MANGO RD		WEST PALM BEACH	FL	EDR Historical Auto Stations
33409	1000822336	110005623227	PALM BEACH COUNTY PRINT & GRAPHIC	1400 N FLORIDA MANGO RD		WEST PALM BEACH	FL	RCRAInfo-SQG, FINDS
33409	1004684050	110006155926	LUSTMAN MOTOR CO	1500 N FLORIDA MANGO RD STE 7		WEST PALM BEACH	FL	RCRA-NonGen, FINDS
33409	2004734299			1500 NORTH FLORIDA MANGO RD.		WEST PALM BEACH	FL	ERNS
33409	1015246117			1547 N FLORIDA MANGO RD		WEST PALM BEACH	FL	EDR Historical Auto Stations
33409	1014998294			1547 N FLORIDA MANGO RD		WEST PALM BEACH	FL	EDR Historical Cleaners
33409	A100350001		PALM BEACH ICE WORKS	1590 W FLORIDA MANGO RD		WEST PALM BEACH	FL	BROWARD CO AST
33409	S110472193		PALM BEACH ICE WORKS	1590 W FLORIDA MANGO RD		WEST PALM BEACH	FL	
33409	1015255839			1616 N FLORIDA MANGO RD		WEST PALM BEACH	FL	EDR Historical Auto Stations
33409	U001366392	8514868	YELLOW CAB CO	1700 N FLORIDA MANGO RD		WEST PALM BEACH	FL	Broward Co. UST
33409	1015841601	110045462744	CINGULAR WIRELESS LLC - AAEE	1750 N FLORIDA MANGO RD		WEST PALM BEACH	FL	ICIS, FINDS
33409	S118239825		811571-AAEE BRA173	1750 N, FLORIDA MANGO RD		WEST PALM BEACH	FL	TIER 2
33409	S109143184		AAEE - USID62013	1750 NORTH FLORIDA MANGO ROAD		WEST PALM BEACH	FL	TIER 2
33409	S115595327		NEW CINGULAR WIRELESS PCS, LLC - AA	1750 NORTH FLORIDA MANGO ROAD		WEST PALM BEACH	FL	TIER 2
33409	1016303978	110013357964	XTREME CONCEPTS CUSTOM PAINT & GI	1759 N FLORIDA MANGO RD		WEST PALM BEACH	FL	FINDS
33409	1011439099	110035608991	FLORIDA MANGO RD WAREHOUSE	1759-1763 FLORIDA MANGO R		WEST PALM BEACH	FL	FINDS
33409	1014471629	FLTMP9404645	FLORIDA MANGO RD WAREHOUSE	1759-1763 FLORIDA MANGO R		WEST PALM BEACH	FL	RCRA-CESQG
33409	1015322163			2110 N FLORIDA MANGO RD		WEST PALM BEACH	FL	EDR Historical Auto Stations
33409	1015333274			2200 N FLORIDA MANGO RD		WEST PALM BEACH	FL	EDR Historical Auto Stations
33409	1016217378	110006843531	ORKIN BOCA	2200 NORTH FLORIDA MANGO ROAD #30		WEST PALM BEACH	FL	FINDS
33409	1015335321			2210 N FLORIDA MANGO RD		WEST PALM BEACH	FL	EDR Historical Auto Stations
33409	1015372535			2609 GENESSEE AVE		WEST PALM BEACH	FL	EDR Historical Auto Stations
33409	1015557763			572 GREEN SPRINGS PL		WEST PALM BEACH	FL	EDR Historical Auto Stations
33409	S107801758	FLR10R415	WEST PALM BEACH CITY-E CEN REG WW	4325 HAVERHILL RD N		WEST PALM BEACH	FL	WASTEWATER
33409	S107716613		CITY OF WEST PALM BEACH - EAST CENT	4325 HAVERHILL ROAD NORTH		WEST PALM BEACH	FL	TIER 2
33409	U001367884	9300110	ATRIUM	631 US HWY 1		NORTH PALM BEACH	FL	Broward Co. UST
33409	1015216341			1380 HYPOLUXO LANTANA ROAD		WEST PALM BEACH	FL	EDR Historical Auto Stations
33409	S112192012		OZO2 ECO CLEANERS	1855 INDIAN RD #200		WEST PALM BEACH	FL	DRYCLEANERS
33409	U001366806	8630749	HOLIDAY AIR CONDITIONING INC	2048 INDIAN RD		WEST PALM BEACH	FL	LUST, Broward Co. UST
33409	1015313145			2051 INDIAN RD		WEST PALM BEACH	FL	EDR Historical Auto Stations
33409	S111751032		N E S RENTALS - WEST PALM BEACH	2120 INDIAN ROAD		WEST PALM BEACH	FL	TIER 2
33409	S115595318		NES RENTALS - B191	2120 INDIAN ROAD		WEST PALM BEACH	FL	TIER 2
33409	1015325453			2132 INDIAN RD		WEST PALM BEACH	FL	EDR Historical Auto Stations
33409	S113898677		JOHN AUTEN	2132 INDIAN RD		WEST PALM BEACH	FL	
33409	1015331401			2191 INDIAN RD		WEST PALM BEACH	FL	EDR Historical Auto Stations
33409	1015333129			2200 INDIAN RD		WEST PALM BEACH	FL	EDR Historical Auto Stations
33409	1015335763			2215 INDIAN RD		WEST PALM BEACH	FL	EDR Historical Auto Stations
33409	U001366803	8630743	HUBBARD CONSTRUCTION CO	2269 INDIAN RD #3		WEST PALM BEACH	FL	BROWARD CO AST, LUST, Broward Co. UST
33409	S109353981		N E S RENTALS - WEST PALM BEACH	2269 INDIAN ROAD		WEST PALM BEACH	FL	TIER 2
33409	S109000967		HUBBARD CONSTRUCTION - WEST PALM	2269 INDIAN ROAD - BLDG 3		WEST PALM BEACH	FL	TIER 2
33409	S110824342		TREAD CARBONS, INC.	2269 INDIAN ROAD, # 2000		WEST PALM BEACH	FL	
33409	1009315317	110024395199	VISTA CENTER - LOT 16B	JOG RD & VISTA PKWY N		WEST PALM BEACH	FL	FINDS
33409	1007127233	110015725063	VISTA CENTER LOT 18	JOG RD. & VISTA PARK DR., N.		WEST PALM BEACH	FL	FINDS
33409	1015283299			1835 LAKESHORE AVE		WEST PALM BEACH	FL	EDR Historical Auto

EDR ZIP Code Scan Report

ZIP	EDR-ID	Facility ID	Name	Address	Map/Dir/Dist	City	State	Databases
33409	1000499381	110006154080	FIBRE TECH	1520 LATHAM RD STE 3		WEST PALM BEACH	FL	Stations
33409	1015246663			1550 LATHAM RD		WEST PALM BEACH	FL	RCRA-NonGen, FINDS
33409	1015247787			1560 LATHAM RD		WEST PALM BEACH	FL	EDR Historical Auto Stations
33409	1015260444			1650 LATHAM RD		WEST PALM BEACH	FL	EDR Historical Auto Stations
33409	1011427823	110035520102	NEPTUNE RESEARCH LAB	1683 LATHAM RD		WEST PALM BEACH	FL	FINDS
33409	1015265475			1700 LATHAM RD		WEST PALM BEACH	FL	EDR Historical Auto Stations
33409	1015273018			1750 LATHAM RD		WEST PALM BEACH	FL	EDR Historical Auto Stations
33409	1015275584			1781 LATHAM RD		WEST PALM BEACH	FL	EDR Historical Auto Stations
33409	1015280908			1816 LATHAM RD		WEST PALM BEACH	FL	EDR Historical Auto Stations
33409	1015283405			1836 LATHAM RD		WEST PALM BEACH	FL	EDR Historical Auto Stations
33409	1015284449			1848 LATHAM RD		WEST PALM BEACH	FL	EDR Historical Auto Stations
33409	1015127927			1015 LOXAHATCHEE DR		WEST PALM BEACH	FL	EDR Historical Auto Stations
33409	1000357315	110002561362	GEORGES DIESEL SERVICE	1015 LOXAHATCHEE DR		WEST PALM BEACH	FL	RCRA-CESQG, FINDS
33409	U001367073	8736962	PALM BEACH CNTY SCHOOL BD-W GATE	1545 LOXAHATCHEE DR		WEST PALM BEACH	FL	Broward Co. UST
33409	1008336093	110022225297	PALM BEACH COUNTY WEST GATE ELEM	1545 LOXAHATCHEE DR		WEST PALM BEACH	FL	FINDS
33409	1016868915	110059659212	LOXAHATCHEE-WESTGATE (TRIPLEX/K B	LOXAHATCHEE DR & WESTGATE AVENU		WEST PALM BEACH	FL	FINDS
33409	1016679844		LOXAHATCHEE-WESTGATE (TRIPLEX/K B	LOXAHATCHEE DR & WESTGATE AVENU		WEST PALM BEACH	FL	US BROWNFIELDS
33409	1015324899			213 LYMAN PL		WEST PALM BEACH	FL	EDR Historical Auto Stations
33409	A100011659	8841893	BAKER EQUIPMENT ENGINEERING COMF	1600 MANGO RD	**	WEST PALM BEACH	FL	BROWARD CO AST
33409	U004227680		BOYS AND GIRLS CLUB OF PBC INC	1188 MARINE DR		WEST PALM BEACH	FL	Broward Co. UST
33409	1011431078	110035740062	4TH ANGLICO	1226 MARINE DR		WEST PALM BEACH	FL	FINDS
33409	U001366263	8514584	7-ELEVEN FOOD STORE #32362	1001 N MILITARY TR		HAVERHILL	FL	LUST, Broward Co. UST
33409	1016302754	110012580581	WALGREENS	1010 N MILITARY TR		WEST PALM BEACH	FL	FINDS
33409	U001366271	8514608	SCRANTONS BOB STATION	1020 N MILITARY TR		WEST PALM BEACH	FL	Broward Co. UST
33409	1011428247	110035520371	SHELL SERVICE STATION	1031 N MILITARY TR		WEST PALM BEACH	FL	FINDS
33409	U003974582	9806662	MURPHY USA #7095	1050 N MILITARY TR		WEST PALM BEACH	FL	LUST, Broward Co. UST
33409	1005438196		TOWN & COUNTRY PEST CTRL SUPPLIES	1095 N. MILITARY TRAIL		HAVERHILL	FL	SSTS
33409	1015169343			1153 N MILITARY TR		WEST PALM BEACH	FL	EDR Historical Auto Stations
33409	1014882740	110043850115	TEXACO	1153 N MILITARY TR		WEST PALM BEACH	FL	FINDS
33409	U001545370	8513933	TEXACO FOOD MART	1153 N MILITARY TR		WEST PALM BEACH	FL	LUST, Broward Co. UST
33409	1001086219	110005634386	FLORIDA FINE CARS	1220 N MILITARY TRAIL		WEST PALM BEACH	FL	BROWARD CO AST, RCRA-NonGen, FINDS, Broward Co. UST
33409	S107723420		SATURN OF WEST PALM BEACH	1220 NORTH MILITARY TRAIL		WEST PALM BEACH	FL	TIER 2
33409	99481705			1230 NORTH MILITARY TRAIL		W. PALM BEACH	FL	ERNS
33409	U001366617	8630492	CULLIGAN WATER CONDITIONING	1275 N MILITARY TR		WEST PALM BEACH	FL	LUST, Broward Co. UST
33409	1014468456	FLT980061816	CULLIGAN OF THE PALM BEACHES	1275 NO. MILITARY TRAIL		WEST PALM BEACH	FL	RCRA-CESQG
33409	1011421544	110035684658	CULLIGAN OF THE PALM BEACHES	1275 NO. MILITARY TRAIL		WEST PALM BEACH	FL	FINDS
33409	1014987283			1304 N MILITARY TR		WEST PALM BEACH	FL	EDR Historical Cleaners
33409	1000738252	8623080	CUMBERLAND FARMS #1035	1326 MILITARY TR N		WEST PALM BEACH	FL	LUST, Broward Co. UST
33409	1015217685			1391 N MILITARY TR		WEST PALM BEACH	FL	EDR Historical Auto Stations
33409	1015230324			1450 N MILITARY TR		WEST PALM BEACH	FL	EDR Historical Auto Stations
33409	2009900860			1451 NORTH MILITARY TRAIL		WEST PALM BEACH	FL	ERNS
33409	U001823602	9400320	GLOBAL QUICK LUBE	1475 S MILITARY TRAIL		WEST PALM BEACH	FL	Broward Co. UST
33409	U001366239	8514519	PETRIS POSITIVE PEST CONTROL INC	1509 N MILITARY TR		WEST PALM BEACH	FL	LUST, Broward Co. UST
33409	U001366629	8630515	AL PACKER FORD	1530 N MILITARY TR		WEST PALM BEACH	FL	LUST, Broward Co. UST
33409	1000268989	110002536630	AL PACKER FORD	1530 N MILITARY TR		WEST PALM BEACH	FL	BROWARD CO AST, RCRAInfo-SQG, FINDS
33409	1000821284	FLD984242032	AAMCO TRANSMISSION	1541 N MILITARY TR		WEST PALM BEACH	FL	RCRAInfo-SQG, LUST
33409	1015245554			1541 N MILITARY TR		WEST PALM BEACH	FL	EDR Historical Auto Stations
33409	1015263238			1681 N MILITARY TR		WEST PALM BEACH	FL	EDR Historical Auto Stations
33409	1014691143	110042276710	FOREIGN AFFAIRS AUTO	1681 N MILITARY TR		WEST PALM BEACH	FL	FINDS
33409	1015266126			1701 N MILITARY TR		WEST PALM BEACH	FL	EDR Historical Auto Stations
33409	1014469512	110005606371	WAGNER AUTOMOTIVE	1747A S MILITARY TR		WEST PALM BEACH	FL	RCRA-CESQG, FINDS

EDR ZIP Code Scan Report

ZIP	EDR-ID	Facility ID	Name	Address	Map/Dir/Dist	City	State	Databases
33409	1015273224			1751 N MILITARY TRL		WEST PALM BEACH	FL	EDR Historical Auto Stations
33409	1018374656		MCDONALDS	1775 N MILITARY TRL		WEST PALM BEACH	FL	
33409	S108068117	990368	PINE TRAIL CLEANERS	1867 N MILITARY TRAIL		WEST PALM BEACH	FL	AIRS
33409	1015008548			1867 N MILITARY TRL		WEST PALM BEACH	FL	EDR Historical Cleaners
33409	1000199044	110001416441	PINE TRAIL CLEANERS INC	1867 N MILITARY TRL #B		WEST PALM BEACH	FL	DRYCLEANERS, PRIORITYCLEANERS, RCRA-CESQG, FINDS
33409	1015286878			1877 N MILITARY TRL		WEST PALM BEACH	FL	EDR Historical Auto Stations
33409	1000699555	110002544257	CROSS COUNTRY DRY CLEANERS	1924 N MILITARY TRL		WEST PALM BEACH	FL	RCRA-NonGen, FINDS
33409	S105538011	9502947	CROSS COUNTRY CLEANERS	1924 N MILITARY TRL		WEST PALM BEACH	FL	PRIORITYCLEANERS
33409	U001366364	8514782	EXXON #4-4618	1990 N MILITARY TRL		WEST PALM BEACH	FL	LUST, Broward Co. UST
33409	1015298519			1991 N MILITARY TRL		WEST PALM BEACH	FL	EDR Historical Auto Stations
33409	U001366356	8514760	SHELL-FIRST COAST ENERGY #2718	1991 N MILITARY TRL		WEST PALM BEACH	FL	LUST, Broward Co. UST
33409	1012234014	110039519090	SHELL #136829	1991 N. MILITARY TRAIL		WEST PALM BEACH	FL	FINDS
33409	U001367316	8840889	W & W LUMBER OF PALM BEACH INC	2077 N MILITARY TRL		WEST PALM BEACH	FL	BROWARD CO AST, Broward Co. UST
33409	1015316948			2088 N MILITARY TRL		WEST PALM BEACH	FL	EDR Historical Auto Stations
33409	U001367142	8838072	ENTENMANN'S INC	2140 N MILITARY TRL		WEST PALM BEACH	FL	LUST, Broward Co. UST
33409	A100011661	8841934	PALM BEACH CNTY SCHOOL BD-MILITAR	2161 N MILITARY TRL		WEST PALM BEACH	FL	BROWARD CO AST
33409	1015329778			2172 N MILITARY TRL		WEST PALM BEACH	FL	EDR Historical Auto Stations
33409	1014690859	110042276266	ALL TUNE & LUBE	2188 N MILITARY TRL		WEST PALM BEACH	FL	FINDS
33409	1015330846			2188 N MILITARY TRL		WEST PALM BEACH	FL	EDR Historical Auto Stations
33409	U001367876	9203153	HOME TOWN AUTO	2240 N MILITARY TRAIL		WEST PALM BEACH	FL	LUST, Broward Co. UST
33409	1000700009	110002553193	WEST PALM MITSUBISHI	2240 N MILITARY TRL		WEST PALM BEACH	FL	RCRA-NonGen, FINDS
33409	1015338979			2240 N MILITARY TRL		WEST PALM BEACH	FL	EDR Historical Auto Stations
33409	1015340343			2253 N MILITARY TRL		WEST PALM BEACH	FL	EDR Historical Auto Stations
33409	1015350338			2354 N MILITARY TRL		WEST PALM BEACH	FL	EDR Historical Auto Stations
33409	1000859270	110005624271	PATRICKS AUTO CENTER INC	2354 N MILITARY TRL STE 212		WEST PALM BEACH	FL	RCRA-CESQG, FINDS
33409	1015350839			2360 N MILITARY TRL		WEST PALM BEACH	FL	EDR Historical Auto Stations
33409	1008213625	110020894157	TIRE KINGDOM INC #31	2360 N MILITARY TRL		WEST PALM BEACH	FL	FINDS
33409	1015359922			2464 N MILITARY TRL		WEST PALM BEACH	FL	EDR Historical Auto Stations
33409	U001366969	8734622	TRAIL TIRE CENTER	2465 N MILITARY TARIL		WEST PALM BEACH	FL	Broward Co. UST
33409	1015359974			2465 N MILITARY TRL		WEST PALM BEACH	FL	EDR Historical Auto Stations
33409	1015360824			2480 N MILITARY TRL		WEST PALM BEACH	FL	EDR Historical Auto Stations
33409	9158288			2480 N. MILITARY TRAIL		WEST PALM BEACH	FL	ERNS
33409	1015365312			2517 N MILITARY TRL		WEST PALM BEACH	FL	EDR Historical Auto Stations
33409	S113899971		RICHARD BROWN	2525 N MILITARY TRAIL		WEST PALM BEACH	FL	
33409	1011439672	110035625115	AMOCO	2560 N MILITARY TRL		WEST PALM BCH	FL	FINDS
33409	1000703328	110007457581	CUMBERLAND FARMS #0947	2692 N MILITARY TRL		WEST PALM BEACH	FL	RCRA-NonGen, FINDS, LUST, Broward Co. UST
33409	U003909072	9805523	PALMIS GOODYEAR TIRE & AUTO CTR	2770 N MILITARY TRL		WEST PALM BEACH	FL	Broward Co. UST
33409	1015384020			2770 N MILITARY TRL		WEST PALM BEACH	FL	EDR Historical Auto Stations
33409	1015033728			2800 N MILITARY TRL		WEST PALM BEACH	FL	EDR Historical Cleaners
33409	1015035047			2885 N MILITARY TRL		WEST PALM BEACH	FL	EDR Historical Cleaners
33409	S108640347	9809066	PUBLIX SUPER MARKET #371	2895 N MILITARY TR		WEST PALM BEACH	FL	
33409	U004105511	9809066	PUBLIX SUPER MARKET #371	2895 N MILITARY TR		WEST PALM BEACH	FL	BROWARD CO AST
33409	2016006947			2970 MILITARY TRAIL		FIRST COAST ENERGY	FL	HMIRS
33409	U003434867	9102642	SHELL-FIRST COAST ENERGY #2722	2970 N MILITARY TRL		WEST PALM BEACH	FL	LUST, Broward Co. UST
33409	1015396791			2970 N MILITARY TRL		WEST PALM BEACH	FL	EDR Historical Auto Stations
33409	1000501276	110005608459	AMOCO SERVICE STATION #6327	3030 N MILITARY TRL		WEST PALM BEACH	FL	RCRA-NonGen, FINDS, LUST, Broward Co. UST
33409	1015405822			3030 N MILITARY TRL		WEST PALM BEACH	FL	EDR Historical Auto Stations
33409	1000737596	8944329	MOBIL-COMMUNITY #718	3035 N MILITARY TRL		WEST PALM BEACH	FL	LUST, Broward Co. UST
33409	1015406087			3035 N MILITARY TRL		WEST PALM BEACH	FL	EDR Historical Auto Stations

EDR ZIP Code Scan Report

ZIP	EDR-ID	Facility ID	Name	Address	Map/Dir/Dist	City	State	Databases
33409	1000822403	8514365	CIRCLE K #4948	3066 N MILITARY TRL		WEST PALM BEACH	FL	LUST, Broward Co. UST
33409	1015409103			3066 N MILITARY TRL		WEST PALM BEACH	FL	EDR Historical Auto Stations
33409	1015851081	110045485140	OXBRIDGE ACADEMY OF THE PALM BEACH	3151 N MILITARY TRL		WEST PALM BEACH	FL	FINDS
33409	1011434259	110035651336	ATLAS TRANSMISSION	3180 N MILITARY TRL		WEST PALM BEACH	FL	FINDS
33409	S109209391		PEGGY ADAMS ANIMAL RESCUE LEAGUE	3200 N MILITARY TRL		WEST PALM BEACH	FL	
33409	U004116907		PEGGY ADAMS ANIMAL RESCUE LEAGUE	3200 N MILITARY TRL		WEST PALM BEACH	FL	BROWARD CO AST
33409	U003111107	9601013	VACANT SITE	3323 N MILITARY TRAIL		WEST PALM BEACH	FL	Broward Co. UST
33409	1015051247			3755 N MILITARY TRL		WEST PALM BEACH	FL	EDR Historical Cleaners
33409	U002313875	8734183	BELLSOUTH TEL INC #E8807 WPBHFLGA	3800 S MILITARY TRL		LAKE WORTH	FL	Broward Co. UST
33409	1016223261	110007480591	HARVEYS TRAIL AUTO REPAIR - JHS OF S	3825-A S MILITARY TR		WEST PALM BEACH	FL	FINDS
33409	U003167020	8514366	KWIK STOP 555	5653 N MILITARY TRAIL		WEST PALM BEACH	FL	LUST, Broward Co. UST
33409	1015372545			2609 MOHAWK CIR		WEST PALM BEACH	FL	EDR Historical Auto Stations
33409	1008219282	110022420281	ENTERPRISE RENT A CAR BUILDING REN	NEC FLORIDA MANGO RD/BELVEDERE		WEST PALM BEACH	FL	FINDS
33409	1014469960	FLTMP9102867	USMC FOURTH ANGLICO	NMCRCT	**	WEST PALM BEACH	FL	RCRA-CESQG
33409	1011443404	110035635195	USMC FOURTH ANGLICO	NMCRCT		WEST PALM BEACH	FL	FINDS
33409	1015395329			2940 NOKOMIS AVE		WEST PALM BEACH	FL	EDR Historical Auto Stations
33409	1015741647	FLR000191262	EVERLASTING HEALTH LLC	1700 NORMAN DR.	**	WEST PALM BEACH	FL	RCRA-NonGen
33409	1015906761	110046390963	EVERLASTING HEALTH LLC	1700 NORMAN DR.		WEST PALM BEACH	FL	FINDS
33409	1015379680			2708 NORMAN DR		WEST PALM BEACH	FL	EDR Historical Auto Stations
33409	1000355144	110005275870	FIBRE TECH	2730 NORMAN DR		WEST PALM BEACH	FL	RCRA-NonGen, FINDS
33409	U004146327		SALEM CARRIERS SPILL	NORTHBOUND I-95 @ PALM BEACH LAKE		WEST PALM BEACH	FL	LUST
33409	1008219283	110022420290	ENTERPRISE RENT A CAR CAR WASH	NWC BRISTOL DR/BELVEDERE		W PALM	FL	FINDS
33409	1007847446	110020163669	PROGRESSIVE - HAVERHILL	S OF 45TH ST ADJACENT TO W SID		W PALM BCH	FL	FINDS
33409	1011397605	110035465671	PROGRESSIVE - HAVERHILL	S OF 45TH ST ADJACENT TO W SIDE HAV		W PALM BCH	FL	FINDS
33409	94244903			2900 OKEECHOBEE BLVD		WEST PALM BEACH	FL	ERNS
33409	U001366110	8514254	SHELL RACEWAY CAR WASH	1850 OKEECHOBEE BLVD		WEST PALM BEACH	FL	LUST, Broward Co. UST
33409	U004035546	9807094	EQUIPMENT RENTAL SERVICES	1858 OKEECHOBEE BLV		WEST PALM BEACH	FL	BROWARD CO AST
33409	1015292854			1921 OKEECHOBEE BLVD		WEST PALM BEACH	FL	EDR Historical Auto Stations
33409	U001378967	9201254	GOODMAN COMPANY	1937 OKEECHOBEE BLVD		WEST PALM BEACH	FL	Broward Co. UST
33409	1015295682			1950 OKEECHOBEE BLVD		WEST PALM BEACH	FL	EDR Historical Auto Stations
33409	1007878926	110020488872	JIFFY LUBE INTERNATIONAL INC STORE #	1950 OKEECHOBEE BLVD		WEST PALM BEACH	FL	FINDS
33409	1000738313	110005612694	JIFFY LUBE #2604	1950 OKEECHOBEE BLVD		WEST PALM BEACH	FL	RCRA-NonGen, FINDS, Broward Co. UST
33409	S107720036		JIFFY LUBE INTERNATIONAL - 2604	1950 OKEECHOBEE BOULEVARD		WEST PALM BEACH	FL	TIER 2
33409	U001366114	8514259	BP #00370221	1960 OKEECHOBEE BLVD		WEST PALM BEACH	FL	LUST, Broward Co. UST
33409	U001367685	9100606	PALM BEACH AUTO STORAGE	2000 OKEECHOBEE BLVD		WEST PALM BEACH	FL	Broward Co. UST
33409	U001367686	9100616	PRIME AUTOS	2008 OKEECHOBEE BLVD		WEST PALM BEACH	FL	LUST, Broward Co. UST
33409	1014689179	110043307524	PRIME AUTO	2008 OKEECHOBEE BLVD		WEST PALM BEACH	FL	FINDS
33409	1011435074	110035765311	OKEE SQUARE	2015 OKEECHOBEE BLVD		WEST PALM BEACH	FL	FINDS
33409	1000293951	110002529782	AUDI WEST PALM BEACH	2101 OKEECHOBEE BLVD		WEST PALM BEACH	FL	BROWARD CO AST, RCRA-NonGen, FINDS, LUST, Broward Co. UST
33409	1017369010	110060353040	BRAMAN AUDI	2101 OKEECHOBEE BLVD		WEST PALM BEACH	FL	FINDS
33409	1015018169			2130 OKEECHOBEE BLVD		WEST PALM BEACH	FL	EDR Historical Cleaners
33409	1015327973			2152 OKEECHOBEE BLVD		WEST PALM BEACH	FL	EDR Historical Auto Stations
33409	U001366102	8514237	GOOD WAY OIL #710	2152 OKEECHOBEE BLVD		WEST PALM BEACH	FL	LUST, Broward Co. UST
33409	1015328229			2158 OKEECHOBEE BLVD		WEST PALM BEACH	FL	EDR Historical Auto Stations
33409	U003111306	9601268	DEAN PROPERTY	2158 OKEECHOBEE BLVD		WEST PALM BEACH	FL	LUST, Broward Co. UST
33409	U001378968	9201292	ROGER DEAN TRUCK CTR	2200 OKEECHOBEE BLVD		WEST PALM BEACH	FL	Broward Co. UST
33409	1015338254			2235 OKEECHOBEE BLVD		WEST PALM BEACH	FL	EDR Historical Auto Stations
33409	1000210291	110002529728	ROGER DEAN CHEVROLET INC	2235 OKEECHOBEE BLVD		WEST PALM BEACH	FL	BROWARD CO AST, RCRA-CESQG, FINDS, LUST, Broward Co. UST
33409	1015341822			2274 OKEECHOBEE BLVD		WEST PALM BEACH	FL	EDR Historical Auto Stations
33409	U001366286	8514631	SUNSHINE #37	2274 W OKEECHOBEE BLVD		WEST PALM BEACH	FL	LUST, Broward Co. UST
33409	S109143048		LEXUS OF PALM BEACH	2300 OKEECHOBEE BOULEVARD		WEST PALM BEACH	FL	TIER 2
33409	1000293953	110002533054	PALM BEACH LINCOLN MERCURY INC	2301 OKEECHOBEE BLVD		WEST PALM BEACH	FL	BROWARD CO AST, RCRA-NonGen, FINDS, LUST, Broward Co. UST
33409	U001366363	8514777	TOP HAT CAR WASH	2405 OKEECHOBEE BLVD		WEST PALM BEACH	FL	LUST, Broward Co. UST
33409	1015359103			2450 OKEECHOBEE BLVD		WEST PALM BEACH	FL	EDR Historical Auto

EDR ZIP Code Scan Report

ZIP	EDR-ID	Facility ID	Name	Address	Map/Dir/Dist	City	State	Databases
33409	U001366100	8514232	SPEEDWAY #6415	2450 OKEECHOBEE BLVD		WEST PALM BEACH	FL	Stations
33409	1001231753	110005652169	PHAR MOR	2501 OKEECHOBEE BLVD		WEST PALM BEACH	FL	LUST, Broward Co. UST
33409	1015367079			2536 OKEECHOBEE BLVD		WEST PALM BEACH	FL	RCRA-NonGen, FINDS
33409	U001823623	9400651	OLD STEWART USED CAR LOT	2540 OKEECHOBEE BLVD		WEST PALM BEACH	FL	EDR Historical Auto
33409	1015029149			2550 OKEECHOBEE BLVD		WEST PALM BEACH	FL	Stations
33409	1015372802			2610 OKEECHOBEE BLVD		WEST PALM BEACH	FL	Broward Co. UST
33409	1015373952			2623 OKEECHOBEE BLVD		WEST PALM BEACH	FL	EDR Historical Cleaners
33409	1000702651	110007450579	MOBIL OIL CORP SS #FOY	2623 OKEECHOBEE BLVD		WEST PALM BEACH	FL	EDR Historical Auto
33409	U001366189	8514424	MOBIL #15086	2623 OKEECHOBEE BLVD		WEST PALM BEACH	FL	Stations
33409	1000185436	110002543551	MELO CLEANERS	2660 OKEECHOBEE BLVD		WEST PALM BEACH	FL	RCRA-NonGen, FINDS
33409	U001366606	8630478	TOYOTA OF PALM BEACH	2707 OKEECHOBEE BLVD		WEST PALM BEACH	FL	BROWARD CO AST, Broward Co. UST
33409	1000342788	110006848126	TOYOTA OF PALM BEACH	2707 OKEECHOBEE BOULEVARD		WEST PALM BEACH	FL	RCRAInfo-SQG, FINDS
33409	1015384141			2774 OKEECHOBEE BLVD		WEST PALM BEACH	FL	EDR Historical Auto
33409	1015385839			2800 OKEECHOBEE BLVD		WEST PALM BEACH	FL	Stations
33409	S109001206		JIFFY LUBE INTERNATIONAL - 1254	2800 OKEECHOBEE BOULEVARD		WEST PALM BEACH	FL	EDR Historical Auto
33409	U001366901	8734540	JIMMY BRYAN NISSAN	2815 OKEECHOBEE BLVD		WEST PALM BEACH	FL	Stations
33409	1015387875			2820 OKEECHOBEE BLVD		WEST PALM BEACH	FL	Broward Co. UST
33409	1004685265	110005653989	FLORIDA DEP SIS BRANDT BILLIARD	2825 OKEECHOBEE BLVD		WEST PALM BEACH	FL	EDR Historical Auto
33409	S117359409		BRANDT BILLIARD SUPPLY	2825 OKEECHOBEE BLVD		WEST PALM BEACH	FL	Stations
33409	S104005634	9801574	LUXURY LAUNDRY & DRYCLEANING(FOR	2827 OKEECHOBEE BLVD		WEST PALM BEACH	FL	RCRA-CESQG, FINDS
33409	1015392212			2900 OKEECHOBEE BLVD		WEST PALM BEACH	FL	DRYCLEANERS, PRIORITYCLEANERS
33409	U001366227	8514486	OKEECHOBEE VALERO	2900 OKEECHOBEE BLVD		WEST PALM BEACH	FL	EDR Historical Auto
33409	1010691189	110033166525	BRAMAN WEST PARKING LOT EXPANSIOI	2901 OKEECHOBEE BLVD		WEST PALM BEACH	FL	Stations
33409	1000295229	110002548636	BRAMAN MOTORCAR	2901 OKEECHOBEE BLVD		WEST PALM BEACH	FL	BROWARD CO AST, LUST, Broward Co. UST
33409	1015401019			3001 OKEECHOBEE BLVD		WEST PALM BEACH	FL	FINDS
33409	1015405884			3031 OKEECHOBEE BLVD		WEST PALM BEACH	FL	BROWARD CO AST, RCRA-CESQG, FINDS, Broward Co. UST
33409	1000425668	8630643	SCHUMACHER BUICK INC	3031 OKEECHOBEE BLVD		WEST PALM BEACH	FL	EDR Historical Auto
33409	1004682897	110002554806	SCHUMACHER BUICK INC	3031 OKEECHOBEE BLVD		WEST PALM BEACH	FL	Stations
33409	S107723434		SCHUMACHER BUICK-OLDSMOBILE	3031 OKEECHOBEE BOULEVARD		WEST PALM BEACH	FL	TIER 2, LUST, Broward Co. UST
33409	1017393718	110062927463	INFINITI OF THE PALM BEACHES	3101 OKEECHOBEE BLVD		WEST PALM BEACH	FL	BROWARD CO AST, RCRA-CESQG, FINDS
33409	U001366561	8623278	FL POWER & LIGHT CO #4962	3101 OKEECHOBEE BLVD		WEST PALM BEACH	FL	FINDS
33409	1011914049	110037325016	FERRARI MASERATI MERCEDES BENZ	3978-4000 OKEECHOBEE BLVD		WEST PALM BEACH	FL	LUST, Broward Co. UST
33409	1015943029	110054828291	MERCEDES-BENZ OF PALM BEACH	4000 OKEECHOBEE BLVD		WEST PALM BEACH	FL	FINDS
33409	1015476362			4070 OKEECHOBEE BLVD		WEST PALM BEACH	FL	FINDS
33409	1011431118	110035745067	FIRESTONE STORE #1845	4070 OKEECHOBEE BLVD		WEST PALM BEACH	FL	EDR Historical Auto
33409	U001366602	8630468	CORAL VOLKSWAGEN SUBARU INC	4100 OKEECHOBEE BLVD		WEST PALM BEACH	FL	Stations
33409	1015480027			4111 OKEECHOBEE BLVD		WEST PALM BEACH	FL	FINDS
33409	1014923173	FLT120083399	EUROPEAN TEXACO	4111 OKEECHOBEE BLVD		WEST PALM BEACH	FL	BROWARD CO AST, Broward Co. UST
33409	U001366350	8514748	MARATHON-EUROPEAN #461	4111 OKEECHOBEE BLVD		WEST PALM BEACH	FL	EDR Historical Auto
33409	1015841481	110044969166	EUROPEAN TEXACO	4111 OKEECHOBEE BLVD		WEST PALM BEACH	FL	Stations
33409	U004146975		PUBLIC STORAGE INC	4200 OKEECHOBEE BLVD		WEST PALM BEACH	FL	RCRA-CESQG
33409	U003107601	8514313	WEST OKEECHOBEE COMMERCIAL LLC	4237 OKEECHOBEE BLVD		WEST PALM BEACH	FL	BROWARD CO AST, LUST, Broward Co. UST
33409	1015059911			4275 OKEECHOBEE BLVD		WEST PALM BEACH	FL	FINDS
33409	1016065686	110006841597	T & W CLEANERS	4275 OKEECHOBEE BLVD STE A		WEST PALM BEACH	FL	EDR Historical Cleaners
33409	1016208565	110005633332	60 MINUTES PHOTO DEVELOPING CENTE	4275 OKEECHOBEE BLVD STE B		WEST PALM BEACH	FL	FINDS
33409	1004458198	9502620	AMLENE CLEAN	4275A OKEECHOBEE BLVD		WEST PALM BEACH	FL	FINDS
33409	1001023619	FLR000005686	DUCLAC INC DBA T & W CLEANERS	4275A OKEECHOBEE BLVD		WEST PALM BEACH	FL	PRIORITYCLEANERS, AIRS, SPILLS
33409	1017383258	110062701330	AMLENE INC	4275A OKEECHOBEE BLVD		WEST PALM BEACH	FL	DRYCLEANERS, RCRA-CESQG
33409	1015494220			4337 OKEECHOBEE BLVD		WEST PALM BEACH	FL	FINDS
33409	1015494433			4340 OKEECHOBEE BLVD		WEST PALM BEACH	FL	EDR Historical Auto

EDR ZIP Code Scan Report

ZIP	EDR-ID	Facility ID	Name	Address	Map/Dir/Dist	City	State	Databases
33409	1015839802	110044967168	KMART #7786	4340 OKEECHOBEE BLVD		WEST PALM BEACH	FL	Stations
33409	1000700625	110007429283	BUILDERS SQUARE #1452	4340 OKEECHOBEE BLVD		WEST PALM BEACH	FL	FINDS
33409	S107720224		K MART - STORE 7786	4340 OKEECHOBEE BOULEVARD		WEST PALM BEACH	FL	RCRA-CESQG, FINDS
33409	1015494472			4341 OKEECHOBEE BLVD		WEST PALM BEACH	FL	TIER 2
33409	1015494591			4345 OKEECHOBEE BLVD		WEST PALM BEACH	FL	EDR Historical Auto Stations
33409	1015494664			4349 OKEECHOBEE BLVD		WEST PALM BEACH	FL	EDR Historical Auto Stations
33409	1012050392		AXTROM IND INC	4349 OKEECHOBEE BLVD #E6	**	WEST PALM BEACH	FL	EDR Historical Auto Stations
33409	1015061109			4350 OKEECHOBEE BLVD		WEST PALM BEACH	FL	SSTS
33409	1015495037			4353 OKEECHOBEE BLVD		WEST PALM BEACH	FL	EDR Historical Cleaners
33409	1008227379	110020959284	FABULOUS BEAUTY SUPPLY	4356 OKEECHOBEE BLVD (CROSS COUN		WEST PALM BEACH	FL	EDR Historical Auto Stations
33409	1015495137			4357 OKEECHOBEE BLVD		WEST PALM BEACH	FL	FINDS
33409	1015495380			4361 OKEECHOBEE BLVD		WEST PALM BEACH	FL	EDR Historical Auto Stations
33409	1015495464			4365 OKEECHOBEE BLVD		WEST PALM BEACH	FL	EDR Historical Auto Stations
33409	U001366626	8630507	U-HAUL CENTER WEST PALM BEACH	4371 OKEECHOBEE BLVD		WEST PALM BEACH	FL	LUST, Broward Co. UST
33409	1008232324	110021032764	VISTA CENTER LOT 23, SUB 6A	OKEECHOBEE AND VISTA PARKWAY		WEST PALM BEACH	FL	FINDS
33409	1004457673		HUGHES SUPPLY INC	1600 OLD OKEECHOBEE RD		WEST PALM BEACH	FL	SSTS
33409	1012053111		SCP DISTRIBUTORS, LLC	1600 OLD OKEECHOBEE RD	**	WEST PALM BEACH	FL	SSTS
33409	1011997746	110038238083	SCP DISTRIBUTORS, LLC	1600 OLD OKEECHOBEE RD		WEST PALM BEACH	FL	FINDS
33409	S107723212		S C P DISTRIBUTORS LLC - WEST PALM B	1600 OLD OKEECHOBEE ROAD		WEST PALM BEACH	FL	TIER 2
33409	1005426869		COASTAL WHOLESALE, INC.	1600 OLD OKEECHOBEE ROAD		WEST PALM BEACH	FL	SSTS
33409	1015264308			1696 OLD OKEECHOBEE RD		WEST PALM BEACH	FL	EDR Historical Auto Stations
33409	1017423952	110063599789	OASE LIVING WATER	1727 OLD OKEECHOBEE ROAD		WEST PALM BEACH	FL	FINDS
33409	1011399301	110035479693	AMERICOLOR INC	1806 OLD OKEECHOBEE RD STE 5		WEST PALM BEACH	FL	FINDS
33409	1015280058			1810 OLD OKEECHOBEE RD		WEST PALM BEACH	FL	EDR Historical Auto Stations
33409	1011420654	110035698340	3M	1851 OLD OKEECHOBEE RD		WEST PALM BEACH	FL	FINDS
33409	1014467135	FLT070079132	OMNII ORAL PHARMACEUTICALS	1851 OLD OKEECHOBEE RD		WEST PALM BEACH	FL	RCRA-CESQG
33409	1011430826	110035658428	OMNII ORAL PHARMACEUTICALS	1851 OLD OKEECHOBEE RD		WEST PALM BEACH	FL	FINDS
33409	1004683750	110006155551	TOXIKON WPB	1860 OLD OKEECHOBEE RD STE 401		WEST PALM BEACH	FL	RCRA-NonGen, FINDS
33409	1014467534	110007469355	SEARS #8285	1891 OLD OKEECHOBEE RD		WEST PALM BEACH	FL	RCRA-CESQG, FINDS
33409	U001545373	8513938	BROWN MOVING & STORAGE	1900 OLD OKEECHOBEE RD		WEST PALM BEACH	FL	Broward Co. UST
33409	1006806299	110013377185	PALM BEACH BLINDS & SHUTTERS	2352 OLD OKEECHOBEE RD		WEST PALM BEACH	FL	RCRA-CESQG, FINDS
33409	1015366866			2532 OLD OKEECHOBEE RD		WEST PALM BEACH	FL	EDR Historical Auto Stations
33409	U001963067	9401282	2611 OLD OKEECHOBEE RD	2611 OLD OKEECHOBEE RD		WEST PALM BEACH	FL	LUST, Broward Co. UST
33409	U001823940	9400865	MOBILY REALTY PROPERTY	2635 OLD OKEECHOBEE RD		WEST PALM BEACH	FL	Broward Co. UST
33409	1015376827			2670 OLD OKEECHOBEE RD		WEST PALM BEACH	FL	EDR Historical Auto Stations
33409	1018124069		TRANSMISSION WORKS	2670 OLD OKEECHOBEE RD		WEST PALM BEACH	FL	TIER 2
33409	S116683560		AUTO PLUS PALM BEACH	2690 OLD OKEECHOBEE ROAD		W PALM BEACH	FL	EDR Historical Auto Stations
33409	1015380927			2720 OLD OKEECHOBEE RD		WEST PALM BEACH	FL	TIER 2
33409	1005442472	110012549849	VAN TAZMA	2720 OLD OKEECHOBEE RD		WEST PALM BEACH	FL	RCRA-NonGen, FINDS
33409	1011415251	110035450268	PREMIER AIRPORT CENTER	OLD OKEECHOBEE RD., WEST OF AU		WEST PALM BEACH	FL	FINDS
33409	2008874818			4407 OMEGA CIRCLE		WEST PALM BEACH	FL	ERNS
33409	1015273035			1750 OSCEOLA DR		WEST PALM BEACH	FL	EDR Historical Auto Stations
33409	S113898853		SOUTHERN TIRE & AUTO INC	1750 OSCEOLA DR #1		W PALM BEACH	FL	LUST
33409	U004145476		COMFORT INN WPB	1901 PALM BEACH LAKES BLVD		WEST PALM BEACH	FL	LUST
33409	1018271614		PORT MAYACA LAKE ESTATES EXCAVAT	2000 PALM BEACH LAKES BLVD		WEST PALM BEACH	FL	LUST
33409	1010500951	110032819163	COMMERCE BANK	2031 PALM BEACH LAKES BLVD		WEST PALM BEACH	FL	FINDS
33409	U001366805	8630747	BEDDING BARN INC	2063 PALM BEACH LAKES BLVD		WEST PALM BEACH	FL	Broward Co. UST
33409	U001963082	9401734	CONCOURSE TOWER II	2090 PALM BEACH LAKES BLVD		WEST PALM BEACH	FL	BROWARD CO AST, Broward Co. UST
33409	U004197747		ASHLEY FURNITURE HOMESTORE	2101 PALM BEACH LAKES BLVD		WEST PALM BEACH	FL	Broward Co. UST
33409	1015891628	110046310130	ASHLEY FURNITURE	2121 PALM BEACH LAKES BLVD		WEST PALM BEACH	FL	FINDS
33409	U004001457	9807184	SUN GAS MARKETING & PETROLEUM-PAI	2175 PALM BEACH LAKES BLVD		WEST PALM BEACH	FL	Broward Co. UST
33409	1015341865			2275 PALM BEACH LAKES BLVD		WEST PALM BEACH	FL	EDR Historical Auto Stations
33409	U004145326		HOOVER TRANSPORTATION FUEL SPILL	PALM BEACH LAKES BLVD & BRANDYWIN		WEST PALM BEACH	FL	LUST
33409	S113388198		EVOQUA WATER TECHNOLOGIES LLC CF	1001 PALMA SOLA BLVD		BRADENTON	FL	TIER 2
33409	S104181552	00067172	A-1 TIRE WEST	4476 PARK LANE		WEST PALM BCH	FL	TIER 2

EDR ZIP Code Scan Report

ZIP	EDR-ID	Facility ID	Name	Address	Map/Dir/Dist	City	State	Databases
33409	1015493887			433 PINE RD		WEST PALM BEACH	FL	EDR Historical Auto Stations
33409	1015503766			4530 PORTOFINO WAY		WEST PALM BEACH	FL	EDR Historical Auto Stations
33409	1015508667			4650 PORTOFINO WAY		WEST PALM BEACH	FL	EDR Historical Auto Stations
33409	2009046642		5731 PREMIER PARK DR.	5731 PREMIER PARK DR.		WEST PALM BEACH	FL	HMIRS
33409	1014984259			124 S ROBBINS DR		WEST PALM BEACH	FL	EDR Historical Cleaners
33409	1015379171			2702 ROCKEY DR		WEST PALM BEACH	FL	EDR Historical Auto Stations
33409	1015381041			2721 ROCKEY DR		WEST PALM BEACH	FL	EDR Historical Auto Stations
33409	2005775289			4200 SAND MARINO BLVD.	**	WEST PALM BEACH	FL	ERNS
33409	1018378527		48 INCH FORCEMAIN CIPP LINING - PHAS	2100 SARATOGA ROAD		WEST PALM BEACH	FL	
33409	1015311671			2042 SCOTT AVE		WEST PALM BEACH	FL	EDR Historical Auto Stations
33409	1000226265	110002538264	COVEYS RADIATOR & AUTO SERVICE	2042 SCOTT AVE		WEST PALM BEACH	FL	RCRA-CESQG, FINDS
33409	1015314297			2060 SCOTT AVE		WEST PALM BEACH	FL	EDR Historical Auto Stations
33409	U001823615	9400560	VANDER WERF PROPERTY	2069 SCOTT AVE		WEST PALM BEACH	FL	LUST, Broward Co. UST
33409	1000985968	110002523350	CERTIFIED FOOD SVC EQUIPMENT CO	2070 SCOTT AVE		WEST PALM BEACH	FL	RCRA-NonGen, FINDS
33409	U001823597	9400289	CRUMM TRUCKING	2101 SCOTT AVE		WEST PALM BEACH	FL	LUST, Broward Co. UST
33409	1015326354			2140 SCOTT AVE		WEST PALM BEACH	FL	EDR Historical Auto Stations
33409	S116683614		WEST PALM BEACH	2150 SCOTT AVENUE		WEST PALM BEACH	FL	TIER 2
33409	1015203684			1307 SEMINOLE BLVD		WEST PALM BEACH	FL	EDR Historical Auto Stations
33409	U003108825	8838343	PALM BEACH CNTY-FIRE RESCUE #24	1734 SEMINOLE BLVD	**	WEST PALM BEACH	FL	BROWARD CO AST
33409	S118238394		RELIABLE TIRE RECYCLING LLC	3292 SHANWEE AVE	**	WEST PALM BEACH	FL	
33409	1015358636			2446 SHAWNEE AVE	**	WEST PALM BEACH	FL	EDR Historical Auto Stations
33409	1015361329			2490 SHAWNEE AVE	**	WEST PALM BEACH	FL	EDR Historical Auto Stations
33409	1015411311			3090 SHAWNEE AVE		WEST PALM BEACH	FL	EDR Historical Auto Stations
33409	1015418872			3160 SHAWNEE AVE		WEST PALM BEACH	FL	EDR Historical Auto Stations
33409	1015419095			3167 SHAWNEE AVE		WEST PALM BEACH	FL	EDR Historical Auto Stations
33409	1015422096			3200 SHAWNEE AVE		WEST PALM BEACH	FL	EDR Historical Auto Stations
33409	1015427454			3262 SHAWNEE AVE		WEST PALM BEACH	FL	EDR Historical Auto Stations
33409	1015428767			3292 SHAWNEE AVE		WEST PALM BEACH	FL	EDR Historical Auto Stations
33409	S113900447		JOHN KUKOWSKI	3292 SHAWNEE AVENUE #9		WEST PALM BEACH	FL	
33409	1007847784	110020167040	BEAR LAKES MIDDLE SCHOOL	3505 SHENANDOAH RD		WEST PALM BEACH	FL	FINDS
33409	1010496550	110032767879	PIPER S COVE	S SIDE OF BELVEDERE RD		HAVERTHILL	FL	FINDS
33409	1011418138	110035593881	CARDINAL NEWMAN HIGH SCHOOL	512 SPENCER DR		WEST PALM BEACH	FL	FINDS
33409	U001367438	8943379	CARDINAL NEWMAN HIGH SCHOOL	512 SPENCER DR		WEST PALM BEACH	FL	Broward Co. UST
33409	1015499629			4449 12TH ST		WEST PALM BEACH	FL	EDR Historical Auto Stations
33409	1005441876	110012585862	MILITARY BRAKE & ALIGNMENT	4449 12TH ST		WEST PALM BEACH	FL	RCRA-CESQG, FINDS
33409	U001366637	8630526	MILITARY BRAKE & ALIGNMENT SERVICE	4449 12TH ST		WEST PALM BEACH	FL	Broward Co. UST
33409	S117360582		MILITARY BRAKE AND ALIGNMENT	4449 12TH ST		WEST PALM BEACH	FL	
33409	1011403255	110035462870	MOM & POP OPERATIONS	2638 SUWANEE AVE		W PALM BEACH	FL	FINDS
33409	1014468865	FLTMP8801670	MOM & POP OPERATIONS	2638 SUWANEE AVE	**	W PALM BEACH	FL	RCRA-CESQG
33409	9196096			TALLAHASSEE AND	**	WEST PALM BEACH	FL	ERNS
33409	1017815266	110064422646	TARA COVE	4650 TARA COVE WAY	**	WEST PALM BEACH	FL	FINDS
33409	1018111217		TARA COVE	4650 TARA COVE WAY		WEST PALM BEACH	FL	
33409	1015349163			2340 TECUMSEH DR		WEST PALM BEACH	FL	EDR Historical Auto Stations
33409	1015577843			616 TROY BLVD		WEST PALM BEACH	FL	EDR Historical Auto Stations
33409	1014691119	110042104709	CVS #3919	UNKNOWN		WEST PALM BEACH	FL	FINDS
33409	1015850960	110045480895	GIANNETTI CONTRACTING CORPORATIO	UNKNOWN		WEST PALM BEACH	FL	FINDS
33409	1014693978	110041267303	SPENCER DRIVE IMPROVEMENT PROJ	UNKNOWN		WEST PALM BEACH	FL	FINDS
33409	1018111310		VISTA CENTER PARCEL 23 SUBPARCEL 5	UNKNOWN		WEST PALM BEACH	FL	
33409	1015863215	110046325106	OXBRIDGE ACADEMY OF THE PALM BEAC	UNKNOWN		WEST PALM BEACH	FL	FINDS
33409	1014881632	110043747746	WESTGATE PLAZA APARTMENTS	UNKNOWN	**	WEST PALM BEACH	FL	FINDS
33409	1017815365	110064423770	VISTA CENTER PARCEL 23 SUBPARCEL 5	UNKNOWN	**	WEST PALM BEACH	FL	FINDS

EDR ZIP Code Scan Report

ZIP	EDR-ID	Facility ID	Name	Address	Map/Dir/Dist	City	State	Databases
33409	1014688443	110042249947	FUN DEPOT	UNKNOWN		WEST PALM BEACH	FL	FINDS
33409	1010502273	110032816059	WESTGATE NORTH INFRASTRUCTURE	UNKNOWN		UNINCORPORATED	FL	FINDS
33409	1012082648	110038336574	LAKESIDE MOBILE HOME PARK, L-2 CANA	UNKNOWN		WEST PALM BEACH	FL	FINDS
33409	1014692067	110043164438	PROPOSED BUILDING REMODELING F	UNKNOWN		WEST PALM BEACH	FL	FINDS
33409	1016827595	110058924259	ENTERPRISE RENTAL CAR FACILITY	UNKNOWN		WEST PALM BEACH	FL	FINDS
33409	U001367725	9101437	HONEYWELL PROTECTION SERVICE	1720 UPLAND RD		WEST PALM BEACH	FL	LUST, Broward Co. UST
33409	1015527132			5042 VICTORIA CIR		WEST PALM BEACH	FL	EDR Historical Auto Stations
33409	1015219879			1400 VILLAGE BLVD		WEST PALM BEACH	FL	EDR Historical Auto Stations
33409	1015418183			3151 VILLAGE BLVD		WEST PALM BEACH	FL	EDR Historical Auto Stations
33409	1015047764			3501 VILLAGE BLVD		WEST PALM BEACH	FL	EDR Historical Cleaners
33409	1015054462			400 VILLAGE BLVD		WEST PALM BEACH	FL	EDR Historical Cleaners
33409	1014694592	110041212292	FLOWTRONEX PSI, INC.	580 VILLAGE BOULEVARD, STE. 250		WEST PALM BEACH	FL	ICIS, FINDS
33409	1015606046			701 VILLAGE BLVD		WEST PALM BEACH	FL	EDR Historical Auto Stations
33409	S109700580		PUBLIX SUPER MARKET #1497	831 VILLAGE BLVD		WEST PALM BEACH	FL	
33409	A100325655		PUBLIX SUPER MARKET #1497	831 VILLAGE BLVD		WEST PALM BEACH	FL	BROWARD CO AST
33409	1015107012			931 VILLAGE BLVD		WEST PALM BEACH	FL	EDR Historical Cleaners
33409	S103120777	9501927	DRYCLEAN USA #11412	931 VILLAGE BLVD #901		WEST PALM BEACH	FL	DRYCLEANERS, PRIORITYCLEANERS
33409	1012080751	110038655461	DRYCLEAN USA #11412	931 VILLAGE BLVD, #901		WEST PALM BEACH	FL	FINDS
33409	1014347400		ITT IND	580 VLG BLVD STE 250		WEST PALM BEACH	FL	SSTS
33409	1011914669	110037330386	I-95 NEW BRIDGE - BOX CULVERT	I-95 W PALM BEACH		WEST PALM BEACH	FL	FINDS
33409	1015277845			1800 WABASSO DR		WEST PALM BEACH	FL	EDR Historical Auto Stations
33409	1014922874	110044806136	UNITED ROOFING SYSTEMS	1832 WABASSO DR		WEST PALM BEACH	FL	RCRA-NonGen, FINDS
33409	1015024140			2332 WABASSO DR		WEST PALM BEACH	FL	EDR Historical Cleaners
33409	S118742180		PALM BEACH CNTY WATER UTILITIES LS	2712 WESTGATE AVE		WEST PALM BEACH	FL	
33409	A100207709	9804859	PALM BEACH CNTY WATER UTILITIES LS	2712 WESTGATE AVE		WEST PALM BEACH	FL	BROWARD CO AST
33409	1015381098			2722 WESTGATE AVE		WEST PALM BEACH	FL	EDR Historical Auto Stations
33409	1015381741			2730 WESTGATE AVE		WEST PALM BEACH	FL	EDR Historical Auto Stations
33409	S113900490		AFFORDABLE TIRE & AUTO SERVICE, INC	2730 WESTGATE AVE, SUITE C		WEST PALM BEACH	FL	
33409	1015382629			2746 WESTGATE AVE		WEST PALM BEACH	FL	EDR Historical Auto Stations
33409	S107721882		PAMECO - 694	3819 WESTGATE BOULEVARD #10		WEST PALM BEACH	FL	TIER 2
33409	U001366194	8514432	STOP & SHOP FOOD STORE	3870 WESTGATE AVE		WEST PALM BEACH	FL	LUST, Broward Co. UST
33409	1015464587			3927 WESTGATE AVE		WEST PALM BEACH	FL	EDR Historical Auto Stations
33409	1015465033			3938 WESTGATE AVE		WEST PALM BEACH	FL	EDR Historical Auto Stations
33409	1015465199			3940 WESTGATE AVE		WEST PALM BEACH	FL	EDR Historical Auto Stations
33409	1015486246			4201 WESTGATE AVE		WEST PALM BEACH	FL	EDR Historical Auto Stations
33409	U001366954	8734606	GOLD COAST CORPORATE ACADEMY	4260 WESTGATE AVE		WEST PALM BEACH	FL	Broward Co. UST
33409	1000700337	110002561451	PALM BEACH COUNTY GOLFVIEW JR HIG	4260 WESTGATE AVE		WEST PALM BEACH	FL	RCRA-CESQG, FINDS
33409	1012196664		SCP DISTRIBUTORS, LLC	2300 WITT ST		WEST PALM BEACH	FL	SSTS
33409	U001365948	8513771	7 SANTINI BROS	2300 WITT ST		WEST PALM BEACH	FL	TIER 2, Broward Co. UST
33409	1015497506			4403 WOODSTOCK DR		WEST PALM BEACH	FL	EDR Historical Auto Stations
33409	1015061855			4413 WOODSTOCK DR		WEST PALM BEACH	FL	EDR Historical Cleaners
33409	S109418910		OCWEN FINANCIAL	1661 WORTHINGTON RD STE 100		WEST PALM BEACH	FL	BROWARD CO AST
33409	A100229309	9805537	SEACREST SRVCS INC	1700 WORTHINGTON RD		WEST PALM BEACH	FL	BROWARD CO AST
33409	1015114908			WPB	**	WEST PALM BEACH	FL	EDR Historical Cleaners
33413	1011432768	110035736424	PERSIMMON BOULEVARD - SOUTH EXTE			WEST PALM BEACH	FL	FINDS
33413	1011417418	110035512656	PALM BEACH SHERIFF S OFFICE - K-9 FA			WEST PALM BEACH	FL	FINDS
33413	1009443935	110035725588	THE RESERVE AT SUMMIT			GREENACRES	FL	FINDS
33413	1009314777	110035735274	CATOE BUILDING			WEST PALM BEACH	FL	FINDS
33413	1009803821	110027247450	GREENACRES COMMONS	3229 3145 3191 JOG RD		GREENACRES	FL	FINDS
33413	S117717256		F1 PERFORMANCE TIRES, LLC	6427 ADRIATIC WAY		WEST PALM BEACH	FL	
33413	1008156754	110020530709	PINE GROVE FARM	6900 ARBOR LAKES RD		GREENACRES	FL	FINDS
33413	1009313653	110024387297	SUNTERRA	5850 BELVEDERE RD		WEST PALM BEACH	FL	FINDS
33413	1015564575			5939 BELVEDERE RD		WEST PALM BEACH	FL	EDR Historical Auto Stations
33413	U001366745	8630657	KAYLOR AIR CONDITIONING & HEATING	6388 BELVEDERE RD		WEST PALM BEACH	FL	LUST, Broward Co. UST
33413	1015598169			6789 BELVEDERE RD		WEST PALM BEACH	FL	EDR Historical Auto Stations

EDR ZIP Code Scan Report

ZIP	EDR-ID	Facility ID	Name	Address	Map/Dir/Dist	City	State	Databases
33413	1011401971	110035492632	BMH CONCRETE INC	6811 BELVEDERE RD		WEST PALM BEACH	FL	FINDS
33413	S102533847	9101632	THOMAS CONCRETE OF FL INC	6811 BELVEDERE RD		WEST PALM BEACH	FL	BROWARD CO AST, AIRS, WASTEWATER, LUST
33413	S107717023		CONTINENTAL CONCRETE - WEST PALM	6811 BELVEDERE ROAD		WEST PALM BEACH	FL	TIER 2
33413	1015582408			6262 BISCHOFF RD		WEST PALM BEACH	FL	EDR Historical Auto Stations
33413	1015104433			902 CAROLINE AVE		WEST PALM BEACH	FL	EDR Historical Cleaners
33413	1015108983			967 CAROLINE AVE		WEST PALM BEACH	FL	EDR Historical Cleaners
33413	1015272892			175 N CLEARY RD		WEST PALM BEACH	FL	EDR Historical Auto Stations
33413	1015321358			211 CLEARY RD		WEST PALM BEACH	FL	EDR Historical Auto Stations
33413	1018384654		TURNPIKE BUSINESS PARK	393 CLEARY RD		WEST PALM BEACH	FL	
33413	1007127507	110015727828	TRUCK & TRAILER USA	NW CORNER WALLIS RD & NW 72ND		WEST PALM BEACH	FL	FINDS
33413	1011426280	110035530253	TRUCK & TRAILER USA	NW CORNER WALLIS RD & NW 72ND AVE		WEST PALM BEACH	FL	FINDS
33413	S107934874	9602024	PALM BEACH CNTY-OKEEHEELEE GOLF C	1200 COUNTRY CLUB WAY		WEST PALM BEACH	FL	
33413	A100098763	9602024	PALM BEACH CNTY-OKEEHEELEE GOLF C	1200 COUNTRY CLUB WAY		WEST PALM BEACH	FL	BROWARD CO AST
33413	1008154715	110020544133	EAGLE TRACE @ RIVERBRIDGE	6725 DAHL LANE		GREENACRES	FL	FINDS
33413	S101545487	8839875	CHARLES S WHITESIDE INC	250 72ND DR N	**	WEST PALM BEACH	FL	BROWARD CO AST, LUST
33413	1015378329			270 72ND DR N		WEST PALM BEACH	FL	EDR Historical Auto Stations
33413	1008160333	110020543492	DREHER PARK LAKE EXCAVATION	N. DREHER TR. & SUMMIT BLVD.		WEST PALM BEACH	FL	FINDS
33413	1017453310		DREHER PARK LAKE EXCAVATION	N. DREHER TR. & SUMMIT BLVD.		WEST PALM BEACH	FL	
33413	U004145355		PALMDALE OIL TRUCK SPILL	EBND SIDE OF OKEECHOBEE BLVD @ FL		WEST PALM BEACH	FL	LUST
33413	1015229748			1449 FAIRWAY CIR		WEST PALM BEACH	FL	EDR Historical Auto Stations
33413	1016697852	110056344460	WALGREENS AT WOODBRIDGE PLAZA	6591 FOREST HILL BLVD		GREENACRES	FL	FINDS
33413	1016361031	110044878950	POLLO TROPICAL	6704 FOREST HILL BLVD		GREENACRES	FL	FINDS
33413	1015086491			6732 FOREST HILL BLVD		WEST PALM BEACH	FL	EDR Historical Cleaners
33413	1016181321	110001416539	A STEP ABOVE DRY CLEANERS	6732 FOREST HILL BLVD		WEST PALM BEACH	FL	FINDS
33413	1000450096	FLD984179630	A STEP ABOVE DRY CLEANERS	6732 FOREST HILL BLVD		WEST PALM BEACH	FL	DRYCLEANERS, PRIORITYCLEANERS, RCRAInfo-SQG
33413	1018274368	FLR000218313	FLORIDA DEP DSCP SITE ID #509500515	6732 FOREST HILL BLVD		GREENACRES	FL	RCRA-CESQG
33413	1015597428			6742 FOREST HILL BLVD		WEST PALM BEACH	FL	EDR Historical Auto Stations
33413	1000906344	110002520610	HAYES PHOTOGRAPHY INC	6742 FOREST HILL BLVD		GREENACRES	FL	RCRA-NonGen, FINDS
33413	S109418830		PUBLIX SUPER MARKET #23	6790 FOREST HILL BLVD		GREENACRES CITY	FL	BROWARD CO AST
33413	1012140995	110039144734	OKEEHEELEE PARK - SOUTH	7500 FOREST HILL BLVD		WEST PALM BEACH	FL	FINDS
33413	S103588807	9401488	FL DEPT OF TRANSPORTATION-OPER CT	7900 FOREST HILL BLVD		WEST PALM BEACH	FL	BROWARD CO AST, TIER 2, LUST, SPILLS
33413	U004195765		PBC TOWER- FOREST HILL BOULEVARD	8050 FOREST HILL BLVD		WEST PALM BEACH	FL	BROWARD CO AST, Broward Co. UST
33413	S109001303		PALM BEACH COUNTY - CENTRAL REGIO	8100 FOREST HILL BOULEVARD		WEST PALM BEACH	FL	
33413	1016938000		PALM BEACH WATER UTILITIES	8100 FOREST HILL ROAD		WEST PALM BEACH	FL	TIER 2
33413	U004146502		DAVIS WATER & WASTE-SEWAGE TREAT	FOREST HILL BLVD-1ST RD E OF TURNPI	**	PALM BEACH	FL	
33413	1009651713	110027371608	HOME PLACE PARK	GARDENVIEW CIRCLE & GREENVIEW		WEST PALM BEACH	FL	FINDS
33413	S113898851		S & S TRASH HAULING	8233 GATOR LANE SUITE #33		W PALM BEACH	FL	
33413	1015568711			601 HARBOUR POINTE WAY		WEST PALM BEACH	FL	EDR Historical Auto Stations
33413	1015154614			1104 HATTERAS CIR		WEST PALM BEACH	FL	EDR Historical Auto Stations
33413	1000189479	FLD982111098	FOLDING SHUTTER CORP	7089 HEMSTREET PL		WEST PALM BEACH	FL	WASTEWATER, RCRA-CESQG, LUST, Broward Co. UST
33413	1013034650	110002563164	FOLDING SHUTTER CORP	7089 HEMSTREET PLACE		WEST PALM BEACH	FL	FINDS
33413	1008160650	110020528990	DREHER PARK STORMWATER MODIFIC	INTERSECTION OF N DREHER & SUM		WEST PALM BEACH	FL	FINDS
33413	U001367663	9100137	UNDERGROUND INDUSTRIES INC	179 N JOG RD		WEST PALM BEACH	FL	LUST, Broward Co. UST
33413	U003342083	8838241	CENTERLINE UTILITIES	351 JOG RD N		WEST PALM BEACH	FL	BROWARD CO AST, Broward Co. UST
33413	1015443588			351 N JOG RD		WEST PALM BEACH	FL	EDR Historical Auto Stations
33413	1015637273			80 N JOG RD		WEST PALM BEACH	FL	EDR Historical Auto Stations
33413	1008158596	110020546685	LAKE WORTH RD & LYONS RD	LAKE WORTH RD & LYONS RD		LAKE WORTH	FL	FINDS
33413	1014980021			1180 LANDINGS RUN		WEST PALM BEACH	FL	EDR Historical Cleaners
33413	1015556210			5682 LIME RD		WEST PALM BEACH	FL	EDR Historical Auto Stations
33413	1011430970	110035701247	LA MANCHA AVENUE IMPROVEMENTS	LA MANCHA AVE		WEST PALM BEACH	FL	FINDS
33413	1015881720	110046232787	CVS PHARMACY #5106	3969 S MILITARY TRAIL		GREENACRES	FL	FINDS
33413	1014951666	FLR000189779	CVS PHARMACY #5106	3969 S MILITARY TRAIL		GREENACRES	FL	RCRA-CESQG
33413	A100383755		SHELL JUNCTION OIL CO FRMR-MIL LAKE	3969 S MILITARY TRL		GREEN ACRES	FL	BROWARD CO AST
33413	U004200839		SHELL JUNCTION OIL CO FRMR-MIL LAKE	3969 S MILITARY TRL		GREEN ACRES	FL	LUST, Broward Co. UST

EDR ZIP Code Scan Report

ZIP	EDR-ID	Facility ID	Name	Address	Map/Dir/Dist	City	State	Databases
33413	94258668			405 N MILITARY TRAIL		WEST PALM BEACH	FL	ERNS
33413	1014988920			1331 MONTERAY WAY		WEST PALM BEACH	FL	EDR Historical Cleaners
33413	S111278651		SWA-CHOLEE PARK SOUTH	EAST OF FL TURNPIKE, SOUTH OF FORE:		WEST PALM BEACH	FL	
33413	U003798915	9803111	SPEEDWAY #6656	6840 OKEECHOBEE RD		WEST PALM BEACH	FL	Broward Co. UST
33413	1014968328			1014 OLIVE TREE CIR		WEST PALM BEACH	FL	EDR Historical Cleaners
33413	1015186617			1221 OLYMPIC CIR		WEST PALM BEACH	FL	EDR Historical Auto Stations
33413	1015109032			969 OVERBROOK PL		WEST PALM BEACH	FL	EDR Historical Cleaners
33413	1015087072			6818 PATRICIA DR		WEST PALM BEACH	FL	EDR Historical Cleaners
33413	1015246426			155 PINE AVE		WEST PALM BEACH	FL	EDR Historical Auto Stations
33413	1007848166	110020170866	PALM BEACH COUNTY WATER TREATMEI	2956 PINEHURST DR		WEST PALM BEACH	FL	AIRS, WASTEWATER, FINDS
33413	1012236972		PALM BEACH COUNTY WATER UTILITIES	2956 PINEHURST DR		WEST PALM BEACH	FL	
33413	1011833958		PALM BEACH COUNTY WATER TREATMEI	2956 PINEHURST DRIVE		WEST PALM BEACH	FL	RMP
33413	1015601524			6906 PIONEER RD		WEST PALM BEACH	FL	EDR Historical Auto Stations
33413	A100011577	8839010	ACADEMY SERVICES	6916 PIONEER RD		WEST PALM BEACH	FL	BROWARD CO AST
33413	1015089574			7070 PIONEER RD		WEST PALM BEACH	FL	EDR Historical Cleaners
33413	1015479637			411 POSSUM PASS		WEST PALM BEACH	FL	EDR Historical Auto Stations
33413	1018358922		THE RESERVE AT SUMMIT	1155 RANCHETTE RD		GREENACRES	FL	
33413	U004146595		CESSNA PLANE CRASH FUEL SPILL	100 RIVER BRIDGE BLVD		GREENACRES CITY	FL	LUST
33413	U004146057		S FL WMD-OLIVE TREE PROPERTY	N SIDE OF FOREST HILL BLVD & JOG RD		WEST PALM BEACH	FL	LUST
33413	1011913113	110037318916	SONIC LAKE WORTH	S SIDE OF LAKE WORTH RD	**	GREENACRES	FL	FINDS
33413	1017369564	110060359035	ACADEMY BUS WEST PALM BEACH TERM	6475 SOUTHERN BLVD		WEST PALM BEACH	FL	FINDS
33413	1015591393			6515 SOUTHERN BLVD		WEST PALM BEACH	FL	EDR Historical Auto Stations
33413	1000293955	110002538503	TOTAL TRUCK PARTS INC	6515 SOUTHERN BLVD		WEST PALM BEACH	FL	RCRA-NonGen, FINDS
33413	1015591665			6525 SOUTHERN BLVD		WEST PALM BEACH	FL	EDR Historical Auto Stations
33413	1011433647	110035737316	DASS PREMIER COMPLETE AUTO SERVIC	6525 SOUTHERN BLVD UNITS 10 & 11		WEST PALM BEACH	FL	FINDS
33413	1016208560	110005632618	NATIONAL PBE INC	6529 SOUTHERN BLVD # 1-7		WEST PALM BEACH	FL	FINDS
33413	1015591897			6533 SOUTHERN BLVD		WEST PALM BEACH	FL	EDR Historical Auto Stations
33413	1000412545	110007428248	CONTINENTAL COLLISION SPECIALISTS	6533 SOUTHERN BLVD # 5&6		WEST PALM BEACH	FL	RCRA-NonGen, FINDS
33413	1015591957			6537 SOUTHERN BLVD		WEST PALM BEACH	FL	EDR Historical Auto Stations
33413	1000140026	8623190	TRI W RENTAL	6551 SOUTHERN BLVD		WEST PALM BEACH	FL	BROWARD CO AST, LUST, Broward Co. UST
33413	S107807030	FLR10N231	ACADEMY BUS	6575 SOUTHERN BLVD		WEST PALM BEACH	FL	TIER 2, LUST
33413	S101545383	8737245	ACADEMY BUS	6575 SOUTHERN BLVD		WEST PALM BEACH	FL	BROWARD CO AST
33413	U000125506	8735647	ORTON CONSTRUCTION CO INC	6581 SOUTHERN BLVD		WEST PALM BEACH	FL	BROWARD CO AST, LUST, Broward Co. UST
33413	1010496972	110032648936	RENT THIS LLC	6581 SOUTHERN BLVD		WEST PALM BEACH	FL	FINDS
33413	1015601547			6907 SOUTHERN BLVD		WEST PALM BEACH	FL	EDR Historical Auto Stations
33413	1015602967			6971 SOUTHERN BLVD		WEST PALM BEACH	FL	EDR Historical Auto Stations
33413	U000134289	8945133	SHELL-SOUTHERN #462	6971 SOUTHERN BLVD		WEST PALM BEACH	FL	LUST, Broward Co. UST
33413	1011418485	110035579111	SOUTHERN BLVD SHELL	6971 SOUTHERN BLVD		WEST PALM BEACH	FL	FINDS
33413	1011438859	110035584579	FDOT FINANCIAL PROJECT	7125 SOUTHERN BLVD		WEST PALM BEACH	FL	FINDS
33413	1015613393			7152 SOUTHERN BLVD		WEST PALM BEACH	FL	EDR Historical Auto Stations
33413	1015613394			7152 SOUTHERN BLVD		WEST PALM BEACH	FL	EDR Historical Auto Stations
33413	1015613401			7153 SOUTHERN BLVD		WEST PALM BEACH	FL	EDR Historical Auto Stations
33413	U001366700	8630597	ROLL PLUMBING INC	7153 SOUTHERN BLVD		WEST PALM BEACH	FL	LUST, Broward Co. UST
33413	S113898980		MARKS TIRE & SERVICE	7153 SOUTHERN BLVD #15		W PALM BEACH	FL	
33413	S107927157	9807768	ATLANTIC ROLLOFF SERVICES	7171 SOUTHERN BLVD		WEST PALM BEACH	FL	
33413	U004035573	9807768	ATLANTIC ROLLOFF SERVICES	7171 SOUTHERN BLVD		WEST PALM BEACH	FL	BROWARD CO AST
33413	1015614263			7183 SOUTHERN BLVD		WEST PALM BEACH	FL	EDR Historical Auto Stations
33413	1015616678			7231 SOUTHERN BLVD		WEST PALM BEACH	FL	EDR Historical Auto Stations
33413	1000108466	FLD039262647	EDWARDS ELECTRIC CORP	7231 SOUTHERN BOULEVARD C-1		WEST PALM BEACH	FL	RCRA-NonGen
33413	1016186861	110002530093	C C CONTROL CORP	7231 SOUTHERN BOULIVARD C-1		WEST PALM BEACH	FL	FINDS
33413	1017433521		C C CONTROL CORP	7231 SOUTHERN BOULIVARD C-1		WEST PALM BEACH	FL	
33413	1015620107			7331 SOUTHERN BLVD		WEST PALM BEACH	FL	EDR Historical Auto Stations
33413	1000985962	110005600260	FLORIDA PUBLIC UTILITIES INC	209 2ND ST		WEST PALM BEACH	FL	FINDS

EDR ZIP Code Scan Report

ZIP	EDR-ID	Facility ID	Name	Address	Map/Dir/Dist	City	State	Databases
33413	1015534629			516 1ST ST		WEST PALM BEACH	FL	EDR Historical Auto Stations
33413	S111278731		T. A. STEINMAN ENTERPRISES, INC.	STEINMAN'S GROVES		WEST PALM BEACH	FL	
33413	1018148715	FLN000401176	1ST STREET MERCURY	183 1ST STREET		WEST PALM BEACH	FL	CERCLIS
33413	1000498988	110005600331	SOUTHERN AUTO SALES INC	209 TALL PINES RD		WEST PALM BEACH	FL	RCRA-NonGen, FINDS
33413	1015413987			311 TALL PINES RD		WEST PALM BEACH	FL	EDR Historical Auto Stations
33413	A100239100	9700396	SIMS CRANE & EQUIPMENT CO	363 TALL PINES RD		WEST PALM BEACH	FL	BROWARD CO AST
33413	1011994635	110038108856	VEOLIA ENVIRONMENTAL SERVICES	363 TALL PINES RD		WEST PALM BEACH	FL	FINDS
33413	S115593529		ADS-WEST PALM BEACH HAULING	363 TALL PINES ROAD		WEST PALM BEACH	FL	TIER 2
33413	S107721621		VEOLIA - ONYX WASTE SERVICES SOUTH	363 TALL PINES ROAD		WEST PALM BEACH	FL	TIER 2
33413	S107934555	9700396	VEOLIA ES - SOLID WASTE SOUTHEAST II	363 TALL PINES ROAD		WEST PALM BEACH	FL	TIER 2
33413	S107725728		WASTE MANAGEMENT - DELTA TALLPINE	411 TALL PINES ROAD		WEST PALM BEACH	FL	TIER 2
33413	A100265831	9300932	WASTE PRO	411 TALL PINES ROAD		WEST PALM BEACH	FL	BROWARD CO AST
33413	S102656953	00067127	WASTE PRO	411 TALL PINES ROAD		WEST PALM BEACH	FL	
33413	1015513908			480 TALL PINES RD		WEST PALM BEACH	FL	EDR Historical Auto Stations
33413	1015296939			197 65TH TER N		WEST PALM BEACH	FL	EDR Historical Auto Stations
33413	U001367113	8837484	COMET ELECTRIC INC	197 65TH TER N		WEST PALM BEACH	FL	LUST, Broward Co. UST
33413	U001367415	8942951	MURRAY LOGAN CONSTRUCTION INC	313 65TH TRL N		WEST PALM BEACH	FL	BROWARD CO AST, TIER 2, LUST, Broward Co. UST
33413	1010488408	110032779580	PALM BEACH SHERIFF'S OFFICE -	UNKNOWN	**	WEST PALM BEACH	FL	FINDS
33413	1015957752	110024570285	THE RESERVE AT SUMMIT	UNKNOWN		GREENACRES	FL	FINDS
33413	1015930675	110024394564	CATOE BUILDING	UNKNOWN		WEST PALM BEACH	FL	FINDS
33413	1014693497	110041266331	R & Y TIRE RECYCLING FACILITY	UNKNOWN		WEST PALM BEACH	FL	FINDS
33413	1015891408	110046295451	RIVERBRIDGE	UNKNOWN		WEST PALM BEACH	FL	FINDS
33413	1010017269	110028300461	PERSIMMON BLVD SOUTH EXTENSION	UNKNOWN	**	WEST PALM BEACH	FL	FINDS
33413	U001545656	8623052	ACME PUMPS & WELLPOINTS INC	6513 WALLIS RD		WEST PALM BEACH	FL	BROWARD CO AST, Broward Co. UST
33413	1000499938	110005603105	HOBBS EQUIPMENT CO	6566 WALLIS RD		WEST PALM BEACH	FL	RCRA-CESQG, FINDS
33413	1015596789			6717 WALLIS RD		WEST PALM BEACH	FL	EDR Historical Auto Stations
33413	S107932085	9806745	J EMERY BOBCAT SERVICE	6759 WALLIS RD		WEST PALM BEACH	FL	
33413	A100267367	9806745	J EMERY BOBCAT SERVICE	6759 WALLIS RD		WEST PALM BEACH	FL	BROWARD CO AST
33413	S117979375		SUN RECYCLING IV MURPHY	6875 WALLIS ROAD		WEST PALM BEACH	FL	
33413	S101011781	00067018	WM RECYCLING SUN 4	6911 WALLIS RD		WEST PALM BEACH	FL	
33413	A100279504	9807447	WM RECYCLING SUN 4	6911 WALLIS RD		WEST PALM BEACH	FL	BROWARD CO AST
33413	1012081055	110038657012	PALM BEACH TRANSFER & RECYCLING, I	6911 WALLIS ROAD		WEST PALM BEACH	FL	FINDS
33413	1015603127			6980 WALLIS RD		WEST PALM BEACH	FL	EDR Historical Auto Stations
33413	S109689095		SWA WALLIS ROAD DEBRIS STAGING ARI	WALLIS RD. W. OF MILITARY (WEST OF PI		WEST PALM BEACH	FL	
33413	1014976527			1120 WATERWAY VILLAGE CT		WEST PALM BEACH	FL	EDR Historical Cleaners
33413	1015327290			215 WATERWAY VILLAGE CT		WEST PALM BEACH	FL	EDR Historical Auto Stations
33413	1015105917			917 WATERWAY VILLAGE CT		WEST PALM BEACH	FL	EDR Historical Cleaners
33413	1000429787	FLD982092090	MERCHANTS METALS FENCE COO	7200 WESTPORT PL		WEST PALM BEACH	FL	BROWARD CO AST, RCRA-NonGen, LUST, Broward Co. UST
33413	1016187027	110002558973	BELVEDERE CONSTRUCTION CO	7200 WESTPORT PL		WEST PALM BEACH	FL	FINDS
33413	1008173573	110020728202	PRESTIGE CORPORATE HEADQUARTER	7228 C WESTPORT PL		WEST PALM BEACH	FL	FINDS
33413	A100267368	9806746	PRESTIGE GUNITE-WEST PALM BEACH IN	7228-C WESTPORT PL		WEST PALM BEACH	FL	BROWARD CO AST
33413	S109418866		PRESTIGE GUNITE-WEST PALM BEACH IN	7228-C WESTPORT PL		WEST PALM BEACH	FL	
33413	S107722445		PRESTIGE MOBILE CONCRETE	7228-C WESTPORT PLACE		WEST PALM BEACH	FL	AIRS, TIER 2
33413	1017466399		PRESTIGE GUNITE	7228C WESTPORT PL		WEST PALM BEACH	FL	
33413	S108247332		PRESTIGE GUNITE FLORIDA - WEST PALM	7228C WESTPORT PLACE		WEST PALM BEACH	FL	TIER 2
33413	S107931193	8839144	HAMBY R P INC	7256 A WESTPORT PLACE		WEST PALM BEACH	FL	
33413	A100162786	8839144	HAMBY R P INC	7256 A WESTPORT PLACE		WEST PALM BEACH	FL	BROWARD CO AST
33413	A100162812	9046563	PATHWAY ENTERPRISES INC	7256 WESTPORT PLACE #B		WEST PALM BEACH	FL	BROWARD CO AST
33413	S107935041	9046563	PATHWAY ENTERPRISES INC	7256 WESTPORT PLACE #B		WEST PALM BEACH	FL	
33413	A100162813	9046564	PATHWAY ENTERPRISES INC	7256 WESTPORT PLACE STE B		WEST PALM BEACH	FL	BROWARD CO AST
33413	S107935042	9046564	PATHWAY ENTERPRISES INC	7256 WESTPORT PLACE STE B		WEST PALM BEACH	FL	
33413	1012000805	110038293325	SOUTH FLORIDA POOL WHOLESALERS IN	7257 B-1 WESTPORT PLACE	**	WEST PALM BEACH	FL	FINDS
33413	1012194742		CHEM QUIP III	7257 B-1 WESTPORT PLACE	**	WEST PALM BEACH	FL	SSTS
33413	1015758960		HOLLAND PUMP COMPANY	7312 WESTPORT PL		WEST PALM BEACH	FL	
33413	S110304001		HOLLAND PUMP-WPB-WESTPORT PL	7312 WESTPORT PL		WEST PALM BEACH	FL	AIRS
33413	S102509677	9602399	CONSTRUCTION EXPRESS INC	7340 WESTPORT PLACE		WEST PALM BEACH	FL	BROWARD CO AST, LUST
33413	S113900564		JET HAULING INC.	7368 WESTPORT PLACE		WEST PALM BEACH	FL	
33413	A100379298		PARKWAY ASPHALT INC	7396 WESTPORT PL		WEST PALM BEACH	FL	BROWARD CO AST
33413	1000106602	110006839653	CRUSH-IT (UNITED BROTHERS)	7396 WESTPORT PL		WEST PALM BEACH	FL	BROWARD CO AST, AIRS, RCRA-CESQG, FINDS, LUST,

EDR ZIP Code Scan Report

ZIP	EDR-ID	Facility ID	Name	Address	Map/Dir/Dist	City	State	Databases
33413	1012089450	110038670596	PARKWAY ASPHALT, INC.	7396 WESTPORT PLACE		WEST PALM BEACH	FL	Broward Co. UST
33413	1018271721		LARGO DELSOL	7396 WESTPORT PLACE		WEST PALM BEACH	FL	ICIS, FINDS
33413	S107719967		J W CHEATHAM	7396 WESTPORT PLACE		WEST PALM BEACH	FL	TIER 2
33415	2013006577				**	WEST PALM BEACH	FL	HMIRS
33415	1008155483	110020530095	SR-80 FDOT 2297971	4698 - A FOREST HILL BLVD.		WEST PALM BEACH	FL	FINDS
33415	1015008980			1892 ABBEY RD		WEST PALM BEACH	FL	EDR Historical Cleaners
33415	1015294971			1943 ABBEY RD		WEST PALM BEACH	FL	EDR Historical Auto Stations
33415	1011836034		ROBERT L. PRATT WATER	5618 BASIL DRIVE		PALM SPRINGS	FL	RMP
33415	S107725502		VILLAGE OF PALM SPRINGS - ROBERT L	5618 BASIL DRIVE		WEST PALM BEACH	FL	TIER 2
33415	1017429301	110000527458	ROBERT L. PRATT WATER	5618 BASIL DRIVE		WEST PALM BEACH	FL	FINDS
33415	1011836035		ROBERT L. PRATT WATER PLANT	5618 BASIL DRIVE		PALM SPRINGS	FL	RMP
33415	1015507534			4620 BELVEDERE RD		WEST PALM BEACH	FL	EDR Historical Auto Stations
33415	1017379725	110062635153	EMERALD COVE	4946 BELVEDERE RD		HAVERHILL	FL	FINDS
33415	1015519535			4959 BELVEDERE RD		WEST PALM BEACH	FL	EDR Historical Auto Stations
33415	1015316507			2080 BENNIE LN		WEST PALM BEACH	FL	EDR Historical Auto Stations
33415	A100011734	9100983	PALM BEACH CNTY-FIRE RESCUE #34	231 BENOIST FARMS RD		WEST PALM BEACH	FL	BROWARD CO AST
33415	S107934864	9100983	PALM BEACH CNTY-FIRE RESCUE #34	231 BENOIST FARMS RD		WEST PALM BEACH	FL	
33415	2014017638		5602 BERRY BLOSSOM WAY	5602 BERRY BLOSSOM WAY		WEST PALM BEACH	FL	HMIRS
33415	1015316857			2085 W BOND DR		WEST PALM BEACH	FL	EDR Historical Auto Stations
33415	1015654622			847 BRIARWOOD DR		WEST PALM BEACH	FL	EDR Historical Auto Stations
33415	1015169804			1157 CALA LILY CV		WEST PALM BEACH	FL	EDR Historical Auto Stations
33415	1016379251	110055105531	TRIO, LLC- PARKING SITE	4453 CANAL 8 ROAD		WEST PALM BEACH	FL	FINDS
33415	1015508841			4657 CANAL 10 RD		WEST PALM BEACH	FL	EDR Historical Auto Stations
33415	S117359805		ECONOMY AUTOMOTIVE	4657 CANAL #10 ROAD	Q, South, 1/4 - 1/2	WEST PALM BEACH	FL	
33415	1001023787	110006156480	ECONOMY AUTOMOTIVE	4657 CANAL 10 RD		WEST PALM BEACH	FL	RCRA-CESQG, FINDS
33415	U004146753		ECONOMY AUTO SALVAGE	4657 CANAL 10 RD		WEST PALM BEACH	FL	LUST
33415	1005441750	110012586754	CESAR AUTO BODY	4657 CANAL RD BUILDING #2	Q, South, 1/4 - 1/2	WEST PALM BEACH	FL	RCRA-CESQG, FINDS
33415	1004459773		RONNIE'S POOL SERVICE	60 CANOE DRIVE.		WEST PALM BEACH	FL	SSTS
33415	1016290655	110011584142	RONNIE'S POOL SERVICE	60 CANOE DRIVE.		WEST PALM BEACH	FL	FINDS
33415	1015349548			2346 CAROMA LN		WEST PALM BEACH	FL	EDR Historical Auto Stations
33415	1018366766		HAVERHILL POINTE	4998 CLUB RD		HAVERHILL	FL	
33415	1011426710	110035541456	THE WATERWAYS	SE CORNER OF JOG ROAD AND		WEST PALM BEACH	FL	FINDS
33415	1006376127	110012809540	THE WATERWAYS	SE CORNER OF JOG ROAD ANDBELVE		WEST PALM BEACH	FL	FINDS
33415	1011399854	110035469481	PINEWOOD LAKE	SW CORNER OF RANCHETTE RD AND 13'		LAKE WORTH	FL	FINDS
33415	1015063564			4558 CRESTHAVEN BLVD		WEST PALM BEACH	FL	EDR Historical Cleaners
33415	U002313883	8734550	FIVE STAR DRY CLEANERS	4558 CRESTHAVEN BLVD		WEST PALM BEACH	FL	Broward Co. UST
33415	1000198737	110002342625	FIVE STAR 5 STAR CLEANERS	4558 CRESTHAVEN BLVD		WEST PALM BEACH	FL	DRYCLEANERS, PRIORITYCLEANERS, RCRA-NonGen, FINDS
33415	U001367495	8944623	RETIREMENT BUILDERS INC	2888 CROSLEY DR W		WEST PALM BEACH	FL	LUST, Broward Co. UST
33415	1015276041			179 DOROTHY DR		WEST PALM BEACH	FL	EDR Historical Auto Stations
33415	1015003892			1711 64TH DR S		WEST PALM BEACH	FL	EDR Historical Cleaners
33415	1015559740			5792 ELDER DR		WEST PALM BEACH	FL	EDR Historical Auto Stations
33415	S113899478		MICHAEL HAMBY	2666 EMORY DR. E		WEST PALM BEACH	FL	
33415	U001367496	8944632	SHELL-FIRST COAST ENERGY #3720	4524 FOREST HILL BLVD		WEST PALM BEACH	FL	LUST, Broward Co. UST
33415	1015504904			4560 FOREST HILL BLVD		WEST PALM BEACH	FL	EDR Historical Auto Stations
33415	U001366623	8630502	KMART #4343	4560 FOREST HILL BLVD		WEST PALM BEACH	FL	BROWARD CO AST, LUST, Broward Co. UST
33415	S107720160		K MART - STORE 4343	4560 FOREST HILL BOULEVARD		WEST PALM BEACH	FL	TIER 2
33415	1015507657			4623 FOREST HILL BLVD		WEST PALM BEACH	FL	EDR Historical Auto Stations
33415	1015064369			4638 FOREST HILL BLVD		WEST PALM BEACH	FL	EDR Historical Cleaners
33415	S105538146	9501191	PERSONAL CLEANERS	4638 FOREST HILL BOULEVARD		WEST PALM BEACH	FL	PRIORITYCLEANERS
33415	1015880021	110045970240	CVS PHARMACY #3226	5044 FOREST HILL BLVD		WEST PALM BEACH	FL	FINDS
33415	1015557119			5702 FOREST HILL BLVD		WEST PALM BEACH	FL	EDR Historical Auto Stations
33415	1015573435			6086 FOREST HILL BLVD		WEST PALM BEACH	FL	EDR Historical Auto Stations
33415	1015577071			6144 FOREST HILL BLVD		WEST PALM BEACH	FL	EDR Historical Auto

EDR ZIP Code Scan Report

ZIP	EDR-ID	Facility ID	Name	Address	Map/Dir/Dist	City	State	Databases
33415	A100011621	8839816	CASA DEL MONTE MOBILE HOME COMM	6151 FOREST HILL BLVD		WEST PALM BEACH	FL	Stations
33415	1015578025			6164 FOREST HILL BLVD		WEST PALM BEACH	FL	BROWARD CO AST EDR Historical Auto
33415	1015582630			6270 FOREST HILL BLVD		WEST PALM BEACH	FL	Stations EDR Historical Auto
33415	1015082772			6280 FOREST HILL BLVD		WEST PALM BEACH	FL	Stations
33415	1000703096	110007455823	BP OIL CO #02440	6282 FOREST HILL BLVD		WEST PALM BEACH	FL	EDR Historical Cleaners
33415	1017792270	110040764866	WAL-MART SUPERCENTER 1436	6294 FOREST HILL BLVD		GREENACRES	FL	RCRA-NonGen, FINDS
33415	1015083134			6310 FOREST HILL BLVD		WEST PALM BEACH	FL	FINDS
33415	1000699548	110008333963	AMERICLEAN DRY CLEANERS	6360 FOREST HILL BLVD		WEST PALM BEACH	FL	EDR Historical Cleaners
33415	1015083639			6362 FOREST HILL BLVD		WEST PALM BEACH	FL	RCRA-NonGen, FINDS
33415	1015589897			6482 FOREST HILL BLVD		WEST PALM BEACH	FL	EDR Historical Cleaners EDR Historical Auto
33415	1009406033	110024886293	MOBIL OIL STATION - #11279 (02-539)	6482 FOREST HILL BLVD		GREENACRES	FL	Stations
33415	1000737599	8514163	7-ELEVEN STORE #34808	6482 FOREST HILLS BLVD		GREENACRES CITY	FL	FINDS BROWARD CO AST, LUST, Broward Co. UST
33415	1007083807	110015613031	PURDY LANE	FOREST HILL ELEMENTARY SCHOOL		UNINCORPORATED PALM BEACH	FL	FINDS
33415	1011407006	110035453167	PURDY LANE	FOREST HILL ELEMENTARY SCHOOL ENT		UNINCORPORATED PALM BEACH	FL	FINDS
33415	1015995710	110044657387	MAURICIO CASTRO	FUNDISA RESTORATION INC	**	GREENACRES	MS	FINDS
33415	1015995716	110044657449	JOSE E CASTRO	FUNDISA RESTORATION INC	**	GREENACRES	MS	FINDS
33415	1015995699	110044657270	FREDYS C FLORES	FUNDISA RESTORATION INC	**	GREENACRES	MS	FINDS
33415	1015064431			4645 GUN CLUB RD		WEST PALM BEACH	FL	EDR Historical Cleaners
33415	1014468032	110002544603	ADMIRAL CLEANERS	4645 GUN CLUB RD		WEST PALM BEACH	FL	RCRA-CESQG, FINDS
33415	S114487776			4645 GUN CLUB RD		WEST PALM BEACH	FL	AIRS
33415	S105485334	9502906	ADMIRAL CLEANERS	4645 GUN CLUB RD #26	R, South, 1/2 - 1	WEST PALM BEACH	FL	DRYCLEANERS, PRIORITYCLEANERS
33415	S117359208		ADMIRAL DRY CLEANERS	4645-4647 W GUN CLUB DR	R, South, 1/2 - 1	WEST PALM BEACH	FL	
33415	1016827583	110058924133	COLONY OAKS	345 N HAVER HILL RD		WEST PALM BEACH	FL	FINDS
33415	S107721804			151 SOUTH HAVERHILL ROAD		WEST PALM BEACH	FL	TIER 2
33415	U004190112			288 N HAVERHILL RD		WEST PALM BEACH	FL	Broward Co. UST
33415	A100412369			2939 S HAVERHILL RD	4, SW, 1/8 - 1/4	WEST PALM BEACH	FL	BROWARD CO AST
33415	S118560084			2939 S HAVERHILL RD		WEST PALM BEACH	FL	
33415	1015521533			50 HAVERHILL RD N	D, SW, 1/4 - 1/2	WEST PALM BEACH	FL	EDR Historical Auto
33415	1000701246	110007437470	STAR ENTERPRISE	50 HAVERHILL RD N	D, SW, 1/4 - 1/2	WEST PALM BEACH	FL	Stations RCRA-NonGen, FINDS
33415	U001365993	8513881	TEXACO #24-021-0101 BENNETTS	50 HAVERHILL RD N	D, SW, 1/4 - 1/2	WEST PALM BEACH	FL	LUST, Broward Co. UST
33415	1001195581	110005639700	BARNEYS JUNKYARD	6840 HAVERHILL ROAD		WEST PALM BEACH	FL	RCRA-CESQG, FINDS
33415	1017815372	110064423850	KINGDOM HALL OF JEHOVAH'S WITNESS	858 S HAVERHILL RD		HAVERHILL	FL	FINDS
33415	1018111317			858 S HAVERHILL RD		HAVERHILL	FL	
33415	1015066333			4841 HOLIDAY WAY		WEST PALM BEACH	FL	EDR Historical Cleaners
33415	1015064180			4617 HOLT RD		WEST PALM BEACH	FL	EDR Historical Cleaners
33415	S109418667			19110 N HWY 7		BOCA RATON	FL	BROWARD CO AST
33415	U004147504			INTERSECTION OF WALLACE RD & POST	1, SSE, 1/8 - 1/4	WEST PALM BEACH	FL	LUST
33415	1018148702	FL0000408302	PALM BEACH CNTY-SOUTH REGIONAL PL	JAMES L TURNAGE BOULEVARD	**	WEST PALM BEACH	FL	CERCLIS
33415	1008886150	NHD510089774	B & B UNDERGROUND CONTRACTOR INC	JCT RTES 16 & 153	**	WAKEFIELD	NH	RCRA-NonGen
33415	1006299260	110012323048	PALM BEACH AIR FORCE BASE	1250 JOG ROAD		GREENACRES	FL	FINDS
33415	1015018887			2152 JOG RD		WEST PALM BEACH	FL	EDR Historical Cleaners
33415	1000700063	110002555208	TOUCH OF CLASS CLEANERS	2174 JOG RD		WEST PALM BEACH	FL	DRYCLEANERS, RCRA-NonGen, FINDS
33415	S108035033			2242 JOG ROAD		GREENACRES	FL	TIER 2
33415	1015504649		REGAL DECORATING AND PAINT- GREEN	4553 JULES ST	A, SE, 1/4 - 1/2	WEST PALM BEACH	FL	EDR Historical Auto
33415	1015129364			102 KATRINA CIR		WEST PALM BEACH	FL	Stations EDR Historical Auto
33415	1015219154			140 KATRINA CIR		WEST PALM BEACH	FL	Stations EDR Historical Auto
33415	1015539103			5231 KIM CT		WEST PALM BEACH	FL	Stations EDR Historical Auto
33415	1015310567			2037 LAURA LN		WEST PALM BEACH	FL	Stations EDR Historical Auto
33415	1015330668			2184 LAURA LN		WEST PALM BEACH	FL	Stations EDR Historical Auto
33415	1015334296			2206 LAUREL WAY		WEST PALM BEACH	FL	Stations EDR Historical Auto
33415	1015069644			5083 MICHIGAN AVE		WEST PALM BEACH	FL	EDR Historical Cleaners
33415	1009684978	110027958137	SUMMIT BLVD ANIMAL HOSPITAL	1000 S MILITARY TRL STE B & C		WEST PALM BEACH	FL	FINDS
33415	1010504612	110032793341	COMMERCE BANK	1031 S MILITARY TRL		WEST PALM BEACH	FL	FINDS
33415	1015137402			1042 S MILITARY TRL		WEST PALM BEACH	FL	EDR Historical Auto
33415	1014975240			1108 S MILITARY TRL		WEST PALM BEACH	FL	Stations EDR Historical Cleaners
33415	1015158794			1114 S MILITARY TRL		WEST PALM BEACH	FL	EDR Historical Auto

EDR ZIP Code Scan Report

ZIP	EDR-ID	Facility ID	Name	Address	Map/Dir/Dist	City	State	Databases
33415	1015160931			1120 S MILITARY TRL		WEST PALM BEACH	FL	Stations EDR Historical Auto
33415	1014468302	FLT980060248	ANDY'S TRUCK STOP	1141 SO. MILITARY TRAIL		WEST PALM BEACH	FL	Stations
33415	1011416776	110035585783	ANDY S TRUCK STOP	1141 SO. MILITARY TRAIL		WEST PALM BEACH	FL	RCRA-CESQG
33415	U003167434	9602337	MERCURIO PROPERTY	1159 S MILITARY TRAIL		WEST PALM BEACH	FL	FINDS
33415	1015186037			122 N MILITARY TRL	O, SE, 1/4 - 1/2	WEST PALM BEACH	FL	Broward Co. UST EDR Historical Auto
33415	1015191092			1240 S MILITARY TRL		WEST PALM BEACH	FL	Stations EDR Historical Auto
33415	U001366297	8514653	RAMMOUNI BEVERAGE #446	127 N MILITARY TRL	G, SE, 1/4 - 1/2	WEST PALM BEACH	FL	Stations
33415	1005904779	110013301774	BC MOTOR CO INC	1311 S MILITARY TR		WEST PALM BEACH	FL	LUST, Broward Co. UST
33415	S114562778		USED WHOLESALE TIRES 4 LESS, INC.	1370 S. MILITARY TRAIL		WEST PALM BEACH	FL	RCRA-NonGen, FINDS
33415	S113898272		ALL TYPE TIRE COLLECTIONS INC	1370 SOUTH MILITARY TRAIL		WEST PALM BEACH	FL	
33415	1014994288			1450 S MILITARY TRL		WEST PALM BEACH	FL	EDR Historical Cleaners
33415	U001366009	8514021	COUNTRY SIDE CAR WASH	1450 S MILITARY TRL		WEST PALM BEACH	FL	LUST, Broward Co. UST
33415	S103120820	9503053	CELEBRITY CLEANERS	1481 S MILITARY TRAIL #15,16 &17		WEST PALM BEACH	FL	DRYCLEANERS, AIRS
33415	1014995237			1481 S MILITARY TRL		WEST PALM BEACH	FL	EDR Historical Cleaners
33415	1015233942			1481 S MILITARY TRL		WEST PALM BEACH	FL	EDR Historical Auto
33415	1001023717	110001416370	1 PRICE CLEANERS	1481 SOUTH MILITARY TRAIL #15		WEST PALM BEACH	FL	Stations
33415	1015237608			1500 S MILITARY TRL		WEST PALM BEACH	FL	RCRA-CESQG, FINDS EDR Historical Auto
33415	1015246748			1550 S MILITARY TRL		WEST PALM BEACH	FL	Stations
33415	1015249185			1575 S MILITARY TRL		WEST PALM BEACH	FL	EDR Historical Auto
33415	1000859691	110005626475	DON COOK MOTORS	1589 S MILITARY TRL		WEST PALM BEACH	FL	Stations
33415	1015270849			1730 S MILITARY TRL		WEST PALM BEACH	FL	RCRAInfo-SQG, FINDS EDR Historical Auto
33415	U001365994	8513882	7-ELEVEN STORE #37223	1730 S MILITARY TRL		WEST PALM BEACH	FL	Stations
33415	1011439108	110035609080	RIFES CHEVRON SOUTH	1747 S MILITARY TRL		WEST PALM BEACH	FL	LUST, Broward Co. UST
33415	1011439109	110035609099	CHEVRON STATION #48197	1747 S MILITARY TRL		WEST PALM BEACH	FL	FINDS
33415	1015272482			1747 S MILITARY TRL		WEST PALM BEACH	FL	FINDS EDR Historical Auto
33415	U001366250	8514559	DIAMOND GLASS-JOMAR FL ENTERPRISE	1747 S MILITARY TRL		WEST PALM BEACH	FL	Stations
33415	1000102818	110002548618	PRO AUTO CRAFT	175 N MILITARY TRL	A, SE, 1/4 - 1/2	WEST PALM BEACH	FL	LUST, Broward Co. UST
33415	1015272901			175 N MILITARY TRL	A, SE, 1/4 - 1/2	WEST PALM BEACH	FL	RCRA-NonGen, FINDS EDR Historical Auto
33415	1015273979			1760 S MILITARY TRL		WEST PALM BEACH	FL	Stations
33415	U002313869	8514784	TEXACO-HOFFMAN	1760 S MILITARY TRL		WEST PALM BEACH	FL	EDR Historical Auto
33415	1018274399	FLR000218669	TIRE KINGDOM #88	1840 S MILITARY TRL		WEST PALM BEACH	FL	LUST, Broward Co. UST
33415	1015283885			1840 S MILITARY TRL		WEST PALM BEACH	FL	RCRA-CESQG
33415	1015287932			1891 S MILITARY TRL		WEST PALM BEACH	FL	EDR Historical Auto
33415	1015293815			1930 S MILITARY TRL		WEST PALM BEACH	FL	Stations
33415	U002217994	9501733	BARTLETTS TIRE & SERVICE CENTER	1930 S MILITARY TRL		WEST PALM BEACH	FL	EDR Historical Auto
33415	S107934829	9701053	PALM BEACH CNTY EMER OPER CTR	20 S MILITARY TRL		WEST PALM BEACH	FL	Stations
33415	A100184056	9701053	PALM BEACH CNTY EMER OPER CTR	20 S MILITARY TRL	96, SSE, 1/2 - 1	WEST PALM BEACH	FL	LUST, Broward Co. UST
33415	S111788417		TILLMAN FUNERAL HOME	2170 S MILITARY TRL		WEST PALM BEACH	FL	BROWARD CO AST
33415	1015330341			218 N MILITARY TRL	L, SE, 1/4 - 1/2	WEST PALM BEACH	FL	AIRS
33415	1015339922			225 N MILITARY TRL	A, SE, 1/4 - 1/2	WEST PALM BEACH	FL	EDR Historical Auto
33415	1011440912	110035515993	CHECKER S OF NORTH AMERICA	2271 SO. MILITARY TRAIL		WEST PALM BEACH	FL	Stations
33415	1015841474	110044969059	CVS PHARMACY #0583	245 S MILITARY TRL		WEST PALM BEACH	FL	FINDS
33415	1000334434	110002547897	AFFORDABLE TRANSMISSIONS	2450 S MILITARY TR BAY 7		WEST PALM BEACH	FL	FINDS
33415	1015359152			2450 S MILITARY TRL		WEST PALM BEACH	FL	RCRA-CESQG, FINDS EDR Historical Auto
33415	U001366277	8514618	GUN CLUB STATION INC	250 S MILITARY TRL	S, SSE, 1/2 - 1	WEST PALM BEACH	FL	Stations
33415	1015365624			252 S MILITARY TRL		WEST PALM BEACH	FL	LUST, Broward Co. UST EDR Historical Auto
33415	1015365937			2522 S MILITARY TRL		WEST PALM BEACH	FL	Stations
33415	S105298470	9804600	WILLIAM SOD DIESEL SPILL	2580 S MILITARY TRL		WEST PALM BEACH	FL	EDR Historical Auto
33415	1015030063			2601 S MILITARY TRL		WEST PALM BEACH	FL	BROWARD CO AST, LUST
33415	1000169605	110005592019	TOUCH OF CLASS CLEANERS	2601 S MILITARY TRL STE 1		WEST PALM BEACH	FL	EDR Historical Cleaners
								PRIORITYCLEANERS, RCRA-NonGen, FINDS

EDR ZIP Code Scan Report

ZIP	EDR-ID	Facility ID	Name	Address	Map/Dir/Dist	City	State	Databases
33415	1011431687	110035648920	SHOPPES AT CRESTHAVEN, INC	2601 S MILITARY TRL STE 2		WEST PALM BEACH	FL	FINDS
33415	S117361306		TOUCH OF CLASS SHOPS AT CRESTHAVEN	2601-1 S MILITARY TRAIL	**	WEST PALM BEACH	FL	
33415	U003167131	9400107	SHOPPES AT CRESTHAVEN	2601-39 S MILITARY TRAIL		WEST PALM BEACH	FL	Broward Co. UST
33415	1005441650	FLR000070045	FLORIDA DEP DSCP D222 #509700544	2601-DC S MILITARY TR #1		WEST PALM BEACH	FL	RCRA-NonGen
33415	1016302171	110012541008	FLORIDA DEP DSCP D222 #509700544	2601-DC S MILITARY TR #1		WEST PALM BEACH	FL	FINDS
33415	1015375130			264 N MILITARY TRL	F, SE, 1/4 - 1/2	WEST PALM BEACH	FL	EDR Historical Auto Stations
33415	1015031092			2650 S MILITARY TRL		WEST PALM BEACH	FL	EDR Historical Cleaners
33415	1016448041	110056304510	WINN-DIXIE #221	2675 S MILITARY TRL		WEST PALM BEACH	FL	RCRA-CESQG, FINDS
33415	1015384707			2788 S MILITARY TRL		WEST PALM BEACH	FL	EDR Historical Auto Stations
33415	1005423430		AAA GARDEN CENTER INC	2838 S. MILITARY TRAIL		W. PALM BEACH	FL	SSTS
33415	1000701103	110007436275	LEMS TRUCK & AUTO SERVICE	2945 S MILITARY TR		WEST PALM BEACH	FL	RCRA-NonGen, FINDS
33415	1015395530			2945 S MILITARY TRL		WEST PALM BEACH	FL	EDR Historical Auto Stations
33415	97403953			2983 SOUTH MILITARY TRAIL	**	WEST PALM BEACH	FL	ERNS
33415	1015420042			318 S MILITARY TRL		WEST PALM BEACH	FL	EDR Historical Auto Stations
33415	1015426674			325 N MILITARY TRL	F, ESE, 1/4 - 1/2	WEST PALM BEACH	FL	EDR Historical Auto Stations
33415	U001366968	8734621	TRANSMISSION WORLD	325 N MILITARY TRL	F, ESE, 1/4 - 1/2	WEST PALM BEACH	FL	BROWARD CO AST, Broward Co. UST
33415	1015427767			327 N MILITARY TRL	F, ESE, 1/4 - 1/2	WEST PALM BEACH	FL	EDR Historical Auto Stations
33415	S117360093		GENERAL GMC TRUCK SALES	360 SOUTH MILITARY TRAIL	S, SSE, 1/2 - 1	WEST PALM BEACH	FL	EDR Historical Auto Stations
33415	1015451220			365 N MILITARY TRL	B, ESE, 1/4 - 1/2	WEST PALM BEACH	FL	EDR Historical Auto Stations
33415	1015474907			405 N MILITARY TRL	H, East, 1/4 - 1/2	WEST PALM BEACH	FL	EDR Historical Auto Stations
33415	1016267411	110008330270	ECONO AUTO PAINTING OF WPB	405 NORTH MILITARY TRAIL		WEST PALM BEACH	FL	ICIS, FINDS
33415	1016167051	110055580633	TOP FLIGHT AUTO RESTORAION	405 NORTH MILITARY TRAIL		FLORIDA	FL	ICIS, FINDS
33415	1000699909	110007418053	AUTO PAINTING USA WEST PALM BEACH	45 S MILITARY TRAIL	97, SSE, 1/2 - 1	WEST PALM BEACH	FL	RCRA-NonGen, FINDS
33415	U004146336		BROTHER TRUCK SALES	479 S MILITARY TRL		WEST PALM BEACH	FL	LUST
33415	1015513965			480 S MILITARY TRL		WEST PALM BEACH	FL	EDR Historical Auto Stations
33415	1015514596			481 N MILITARY TRL	H, East, 1/4 - 1/2	WEST PALM BEACH	FL	EDR Historical Auto Stations
33415	U004146299		FORMER SUPERSHOPS PROPERTY	481 N MILITARY TRL	H, East, 1/4 - 1/2	WEST PALM BEACH	FL	LUST
33415	1008213211	110020882776	LOCATED IN PARKING LOT OFF MILITARY	50 SOUTH MILITARY TRAIL		WEST PALM BEACH	FL	FINDS
33415	1011434798	110035683356	FPL MILITARY TRAIL SUBSTATION	500 S MILITARY TRL		WEST PALM BEACH	FL	FINDS
33415	A100379413		FL CHRYSLER-PLYMOUTH-JEEP-EAGLE	551 S MILITARY TRAIL		WEST PALM BEACH	FL	BROWARD CO AST
33415	1015550683			551 S MILITARY TRL		WEST PALM BEACH	FL	EDR Historical Auto Stations
33415	U001367700	9100889	PALM NISSAN-WEST PALM AUTO MALL	551 S MILITARY TRL		WEST PALM BEACH	FL	Broward Co. UST
33415	A100269929	9300703	PALM NISSAN-WEST PALM AUTO MALL	551 S MILITARY TRL		WEST PALM BEACH	FL	BROWARD CO AST
33415	1016461048	110056359514	TRAIL AUTO BODY COLLISION REPAIR SH	551 SOUTH MILITARY TRAIL		WEST PALM BEACH	FL	ICIS, FINDS
33415	1015567796			600 N MILITARY TRL		WEST PALM BEACH	FL	EDR Historical Auto Stations
33415	U001366099	8514231	HESS #09262	600 N MILITARY TRL	P, East, 1/4 - 1/2	WEST PALM BEACH	FL	LUST, Broward Co. UST
33415	1004684402	110005626304	HESS STATION #09262	600 N MILITARY TRL	P, East, 1/4 - 1/2	WEST PALM BEACH	FL	RCRA-NonGen, FINDS
33415	1000409648	110005585697	NORTHLAKE AUTO FINISH INC	601 S MILITARY TRL		WEST PALM BEACH	FL	RCRA-NonGen, FINDS
33415	S113899198		GARDENER ENTERPRISE	610 S MILITARY TR		WEST PALM BEACH	FL	
33415	1015574678			610 S MILITARY TRL		WEST PALM BEACH	FL	EDR Historical Auto Stations
33415	1015586571			638 S MILITARY TRL		WEST PALM BEACH	FL	EDR Historical Auto Stations
33415	1014882169	110043990713	NAPA AUTO PARTS	700 N MILITARY TRL		WEST PALM BEACH	FL	FINDS
33415	1005423442		AARON & DOUGLAS POOL SERVICE	735 S MILITARY TRL		WEST PALM BEACH	FL	SSTS
33415	1001213402	110005645962	PALM BEACH TOYOTA	735 S MILITARY TRL		WEST PALM BEACH	FL	RCRA-CESQG, FINDS
33415	1000290505	110002559106	NU LOOK 1 HOUR CLEANERS #44	750 S MILITARY TRL STE A		WEST PALM BEACH	FL	RCRAInfo-SQG, FINDS
33415	S103120815	9501129	NU-LOOK 1 HOUR CLEANERS	750-A S MILITARY TRL		WEST PALM BEACH	FL	DRYCLEANERS
33415	1015629156			767 N MILITARY TRL		WEST PALM BEACH	FL	EDR Historical Auto Stations
33415	1015636077			799 N MILITARY TRL		WEST PALM BEACH	FL	EDR Historical Auto Stations
33415	1004684518	110006392108	PEP BOYS - CAR WASH & RETAIL	800 MILITARY TRAIL		WEST PALM BEACH	FL	RCRA-NonGen, FINDS
33415	1015637923			800 N MILITARY TRL		WEST PALM BEACH	FL	EDR Historical Auto Stations
33415	2008886449			800 NORTH MILITARY TRAIL		WEST PALM BEACH	FL	ERNS
33415	1005442124	110012584060	LAWN EQUIPMENT ETC	821 MILITARY TR		WEST PALM BEACH	FL	RCRA-CESQG, FINDS
33415	1015647759			821 N MILITARY TRL		WEST PALM BEACH	FL	EDR Historical Auto

EDR ZIP Code Scan Report

ZIP	EDR-ID	Facility ID	Name	Address	Map/Dir/Dist	City	State	Databases
33415	1001213164	110005643508	AUTO DENT, SCRATCH & COLLISION	845 N MILITARY TRAIL		WEST PALM BEACH	FL	Stations
33415	1015654339			845 N MILITARY TRL		WEST PALM BEACH	FL	RCRA-CESQG, FINDS EDR Historical Auto
33415	1015676636			924 N MILITARY TRL		WEST PALM BEACH	FL	Stations EDR Historical Auto
33415	A100322145		PUBLIX SUPER MARKET #1104	926 S MILITARY TRL		WEST PALM BEACH	FL	Stations
33415	S109418979		PUBLIX SUPER MARKET #1104	926 S MILITARY TRL		WEST PALM BEACH	FL	BROWARD CO AST
33415	1005426339		CHALLENGER POOLS, INC.	945 NORTH MILITARY TRAIL		WEST PALM BEACH	FL	SSTS
33415	1004457074	110011865838	CHALLENGER POOLS, INC.	945 NORTH MILITARY TRAIL		W. PALM BEACH	FL	FINDS
33415	1016222658	110007455949	BP OIL CO #02408	959 MILITARY TR		WEST PALM BEACH	FL	FINDS
33415	U001366322	8514697	M B FOOD & BEVERAGE INC	959 N MILITARY TRL		WEST PALM BEACH	FL	LUST, Broward Co. UST
33415	1015684245			959 N MILITARY TRL		WEST PALM BEACH	FL	EDR Historical Auto
33415	1015684252			959 S MILITARY TRL		WEST PALM BEACH	FL	Stations
33415	1015685275			963 S MILITARY TRL		WEST PALM BEACH	FL	EDR Historical Auto
33415	U002313856	8514121	TEXACO-SUMMIT	963 S MILITARY TRL		WEST PALM BEACH	FL	Stations
33415	1011422308	110035651041	EXXON	963 S MILITARY TRL		WEST PALM BEACH	FL	LUST, Broward Co. UST
33415	1004683199	110007446638	NELSON AUTOMOTIVE	963 S MILITARY TRL		WEST PALM BEACH	FL	FINDS
33415	1000499408	110005600867	RIFES CHEVRON EAST	970 S MILITARY TRL		WEST PALM BEACH	FL	RCRA-CESQG, FINDS
33415	1015686259			970 S MILITARY TRL		WEST PALM BEACH	FL	RCRA-NonGen, FINDS EDR Historical Auto
33415	U001366249	8514558	CITGO-MILITARY	970 S MILITARY TRL		WEST PALM BEACH	FL	Stations
33415	1015110081			992 S MILITARY TRL		WEST PALM BEACH	FL	LUST, Broward Co. UST
33415	1015627937			761 MONTEGO DR		WEST PALM BEACH	FL	EDR Historical Cleaners
33415	1001086157	110007471707	JOHN GIL BODY SHOP	175 1/2 N MILITARY TRL	A, SE, 1/4 - 1/2	WEST PALM BEACH	FL	EDR Historical Auto
33415	1015509642			4690 ORLEANS CT		WEST PALM BEACH	FL	RCRA-CESQG, FINDS
33415	1015504117			4540 PALM BEACH CANAL RD		WEST PALM BEACH	FL	EDR Historical Auto
33415	1005442599	110012550015	RADIATOR EXPRESS	4540 PALM BEACH CANAL RD	95, SSE, 1/2 - 1	WEST PALM BEACH	FL	Stations
33415	1015504303			4546 PALM BEACH CANAL RD		WEST PALM BEACH	FL	RCRA-CESQG, FINDS
33415	1015516574			4878 PIMLICO CT		WEST PALM BEACH	FL	EDR Historical Auto
33415	1015549179			5490 POINTER DR		WEST PALM BEACH	FL	Stations
33415	1015018954			2159 PRETTY LN		WEST PALM BEACH	FL	EDR Historical Auto
33415	1015066501			4862 PURDY LN		WEST PALM BEACH	FL	EDR Historical Cleaners
33415	S111787971		PALM BEACH CNTY-FIRE RESCUE #36	5395 PURDY LANE		WEST PALM BEACH	FL	EDR Historical Cleaners
33415	A100308173	9809572	PALM BEACH CNTY-FIRE RESCUE #36	5395 PURDY LANE		WEST PALM BEACH	FL	BROWARD CO AST
33415	1016069074	110009108429	PALM BEACH COUNTY FOREST HILL ELEI	5555 PURDY LANE		WEST PALM BEACH	FL	FINDS
33415	S109143308		NEW CINGULAR WIRELESS PCS, LLC - NN	6250 PURDY LANE		WEST PALM BEACH	FL	TIER 2
33415	1015850768	110045467516	CINGULAR WIRELESS LLC - NNE	6250 PURDY LANE		GREENACRES	FL	ICIS, FINDS
33415	U003180979	9700638	WOOD LAKE HEALTH & REHAB CTR	6414 13TH RD S		WEST PALM BEACH	FL	BROWARD CO AST, Broward Co. UST
33415	1015108244			951 SAINT GEORGE ST		WEST PALM BEACH	FL	EDR Historical Cleaners
33415	1015580876			6221 SANTA DONNA		WEST PALM BEACH	FL	EDR Historical Auto
33415	1015065948			4804 SARATOGA RD		WEST PALM BEACH	FL	Stations
33415	1015526154			503 SHADY PINE WAY		WEST PALM BEACH	FL	EDR Historical Cleaners
33415	1015070730			515 SHADY PINE WAY		WEST PALM BEACH	FL	EDR Historical Auto
33415	1015358703			2448 SHERWOOD FOREST BLVD		WEST PALM BEACH	FL	Stations
33415	1015069749			5094 SOCIETY PL W		WEST PALM BEACH	FL	EDR Historical Cleaners
33415	1015532056			5112 SOCIETY PL W		WEST PALM BEACH	FL	EDR Historical Auto
33415	U003111038	9600919	HAGER PROPERTY	4605 SOUTHERN BLVD	E, SSE, 1/4 - 1/2	WEST PALM BEACH	FL	Stations
33415	1015508088			4635 SOUTHERN BLVD	E, SSE, 1/4 - 1/2	WEST PALM BEACH	FL	Broward Co. UST
33415	U004146691		TRUCK & TRAILER USA SPILL	4635 SOUTHERN BLVD	E, SSE, 1/4 - 1/2	WEST PALM BEACH	FL	EDR Historical Auto
33415	1015508405			4645 SOUTHERN BLVD	E, SSE, 1/4 - 1/2	WEST PALM BEACH	FL	Stations
33415	1004682955	110005271981	HOFFMAN GRAPHICS	4645 A SOUTHERN BLVD	I, SSE, 1/4 - 1/2	WEST PALM BEACH	FL	LUST
33415	1008159564	110020560374	FOUR POINTS COMMERCIAL PLAZA	4645 SOUTHERN BLVD		WEST PALM BEACH	FL	EDR Historical Auto
33415	1015508848			4657 SOUTHERN BLVD	E, SSE, 1/4 - 1/2	WEST PALM BEACH	FL	Stations

EDR ZIP Code Scan Report

ZIP	EDR-ID	Facility ID	Name	Address	Map/Dir/Dist	City	State	Databases
33415	S118238368		LIBERTY TIRE AND CUSTOM WHEEL	4657 SOUTHERN BLVD STE B	E, SSE, 1/4 - 1/2	WEST PALM BEACH	FL	EDR Historical Auto Stations
33415	1015510598			4705 SOUTHERN BLVD	K, South, 1/4 - 1/2	WEST PALM BEACH	FL	
33415	U004146398		R&L CARRIERS 05-21-0076	4705 SOUTHERN BLVD	K, South, 1/4 - 1/2	WEST PALM BEACH	FL	LUST
33415	1004685628	110005660882	COOLING SYSTEMS INC	4705 SOUTHERN BLVD STE A	K, South, 1/4 - 1/2	WEST PALM BEACH	FL	RCRA-NonGen, FINDS
33415	1000178649	110006843899	RADIATOR EXPRESS	4705 SOUTHERN BOULEVARD		WEST PALM BEACH	FL	FINDS
33415	U001366104	8514239	SOUTHERN BLVD STATION FORMER FIN/	4793 SOUTHERN BLVD	J, South, 1/4 - 1/2	WEST PALM BEACH	FL	LUST, Broward Co. UST
33415	U004194987		NANAS PETROLEUM INC	4827 SOUTHERN BLVD	J, South, 1/4 - 1/2	WEST PALM BEACH	FL	LUST, Broward Co. UST
33415	1011417871	110035666927	FDOT SR-80 FINANCIAL PROJECT	4827 SOUTHERN BLVD		WEST PALM BEACH	FL	FINDS
33415	U003804207	8514851	FL DEPT OF TRANSPORTATION SOUTHERN	4827B SOUTHERN BLVD	J, South, 1/4 - 1/2	WEST PALM BEACH	FL	LUST, Broward Co. UST
33415	S117360344		J&J AUTO	4869 SOUTHERN BLVD	C, SSW, 1/4 - 1/2	WEST PALM BEACH	FL	
33415	1015066996			4919 SOUTHERN BLVD	J, South, 1/4 - 1/2	WEST PALM BEACH	FL	EDR Historical Cleaners
33415	1015518272			4919 SOUTHERN BLVD	J, South, 1/4 - 1/2	WEST PALM BEACH	FL	EDR Historical Auto Stations
33415	S105485322	9500530	ADMIRAL CLEANERS	4919 B SOUTHERN BLVD	C, SSW, 1/4 - 1/2	WEST PALM BEACH	FL	DRYCLEANERS, PRIORITYCLEANERS
33415	1014688952	110041659620	FLORIDA DEP DSCP D090 #509500530	4919 SOUTHERN BLVD # 9B		WEST PALM BEACH	FL	FINDS
33415	1012176782	110001416423	ADMIRAL CLEANERS	4919 SOUTHERN BLVD # 9B	J, South, 1/4 - 1/2	WEST PALM BEACH	FL	RCRA-CESQG, FINDS
33415	S117359207		ADMIRAL CLEANERS	4919 SOUTHERN BLVD BAY 9B	J, South, 1/4 - 1/2	WEST PALM BEACH	FL	
33415	1012080752	110038655363	STERMER INC	4919-B SOUTHERN BLVD		WEST PALM BEACH	FL	FINDS
33415	U001366318	8514693	SHELL-HIGHLANDERS OIL CO	5041 SOUTHERN BLVD	C, SSW, 1/4 - 1/2	WEST PALM BEACH	FL	LUST, Broward Co. UST
33415	1011416993	110035504219	STOP N GO #1408	5041 SOUTHERN BLVD		WEST PALM BEACH	FL	FINDS
33415	1014469824	110007455878	BP OIL CO #02444	5041 SOUTHERN BLVD	C, SSW, 1/4 - 1/2	WEST PALM BEACH	FL	RCRA-CESQG, FINDS
33415	1015528989			5071 SOUTHERN BLVD	C, SSW, 1/4 - 1/2	WEST PALM BEACH	FL	EDR Historical Auto Stations
33415	U004146952		R&R TOOL SPILL SITE	5115 SOUTHERN BLVD	C, SSW, 1/4 - 1/2	WEST PALM BEACH	FL	LUST
33415	U001545361	8513920	TIRE QUEENDOM	5241 SOUTHERN BLVD	101, WSW, 1/2 - 1	WEST PALM BEACH	FL	LUST, Broward Co. UST
33415	A100011430	8623128	JERRY PERKINS FARM	15 W SR 80		WEST PALM BEACH	FL	BROWARD CO AST
33415	1015079712			6034 18TH ST S		WEST PALM BEACH	FL	EDR Historical Cleaners
33415	1015199411			1292 STRAWBERRY LN		WEST PALM BEACH	FL	EDR Historical Auto Stations
33415	2009898981			1374 SUMMIT PINES BLVD		WEST PALM BEACH	FL	ERNS
33415	1015218232			1398 SUMMIT PINES BLVD		WEST PALM BEACH	FL	EDR Historical Auto Stations
33415	1015063201			4523 SUMMIT BLVD		WEST PALM BEACH	FL	EDR Historical Cleaners
33415	A100011429	8623113	ADVANCED FABRICATORS INC	5141 SUMMIT BLVD		WEST PALM BEACH	FL	BROWARD CO AST
33415	1000700872	110001749181	ADVANCED TRUCK EQUIPMENT, INC.	5141 SUMMIT BLVD		WEST PALM BEACH	FL	RCRA-NonGen, FINDS
33415	1010504118	110032810322	PINE JOG ELEMENTARY SCHOOL	6301 SUMMIT BLVD		WEST PALM BCH	FL	FINDS
33415	1008220578	110022413306	PIPER'S CAY	SUMMIT BLVD / W OF HAVERHILL R		WEST PALM BEACH	FL	FINDS
33415	1011430590	110035730171	PIPER S CAY	SUMMIT BLVD / W OF HAVERHILL ROAD		WEST PALM BEACH	FL	FINDS
33415	1015512870			4766 SUNNY PALM CIR		WEST PALM BEACH	FL	EDR Historical Auto Stations
33415	1010504657	110032802518	RIVER BRIDGE CENTRE	SWC OF FOREST HILL BLVD & JOG		GREENACRES	FL	FINDS
33415	U001367181	8838655	FOREST HILL CONSTRUCTION CO	412 TALL PINES RD	98, West, 1/4 - 1/2	WEST PALM BEACH	FL	BROWARD CO AST, LUST, Broward Co. UST
33415	1015562281			5861 THISLEDOWN CT		WEST PALM BEACH	FL	EDR Historical Auto Stations
33415	1015248079			1563 62ND TRL S		WEST PALM BEACH	FL	EDR Historical Auto Stations
33415	1014688219	110043166926	RANCHETTE ROAD NURSERY	UNKNOWN		WEST PALM BEACH	FL	FINDS
33415	1016721246	110057197082	PALM TREE ESTATES	UNKNOWN		WEST PALM BEACH	FL	FINDS
33415	1014689462	110043250282	RACEWAY - #757	UNKNOWN		WEST PALM BEACH	FL	FINDS
33415	1014689638	110041949862	WAL-MART REMODEL, STORE #1436-	UNKNOWN		GREENACRES	FL	FINDS
33415	1015891407	110046294461	SUNSET ISLES	UNKNOWN		HAVERHILL	FL	FINDS
33415	1014691684	110041955391	ANGELOCCI PUD AKA CRESTWOOD AF	UNKNOWN		WEST PALM BEACH	FL	FINDS
33415	1000139591	110002543356	HENDIJANI ENVIRONMENTAL SERVICES	477 VIA HERMOSA		WEST PALM BEACH	FL	RCRA-NonGen, FINDS
33415	U001963078	9401657	HAVERHILL RETIREMENT CENTER	5065 WALLIS RD	79, WSW, 1/8 - 1/4	WEST PALM BEACH	FL	Broward Co. UST
33415	S118239849		VCNA PRESTIGE GUNITE INC. WEST PALM	7228 WESTPORT PLACE, SUITE C		WEST PALM BEACH	FL	TIER 2
33415	S115596620		VCNA PRESTIGE GUNITE INC. WEST PALM	7228-C WESTPORT PLACE		WEST PALM BEACH	FL	TIER 2
33415	1015339400			2247 WHITE PINE CIR		WEST PALM BEACH	FL	EDR Historical Auto Stations
33415	1015101427			853 WOODLAND AVE		WEST PALM BEACH	FL	EDR Historical Cleaners
33415	1015423162			321 WOODSIDE DR		WEST PALM BEACH	FL	EDR Historical Auto Stations
33417	S118239854		812038-DEO BRA160	3131 S.E. 14 AVE.		FT. LAUDERDALE	FL	TIER 2
33417	93194655			2429 S.W. 44TH TERRACE		FT. LAUDERDALE	FL	ERNS
33417	1008384309	110022454244	BENSEL STREET PROPERTIES	BENSEL STREET WEST OF MILITARY		UNINCORPORATED PALM BE,	FL	FINDS
33417	1011403238	110035456119	BENSEL ST PROPERTIES	BENSEL STREET WEST OF MILITARY TRA		WEST PALM BEACH	FL	FINDS
33417	U003714599	9802456	LAKES OF LAGUNA	4500 BLOCK N MILITARY TRL		WEST PALM BEACH	FL	LUST, Broward Co. UST
33417	1015533813			5145 BRECKENRIDGE PL		WEST PALM BEACH	FL	EDR Historical Auto Stations
33417	1015517818			4908 BROADSTONE CIR		WEST PALM BEACH	FL	EDR Historical Auto

EDR ZIP Code Scan Report

ZIP	EDR-ID	Facility ID	Name	Address	Map/Dir/Dist	City	State	Databases
33417	1015500836			4481 CAMROSE LN		WEST PALM BEACH	FL	Stations EDR Historical Auto
33417	S107715458	110045472911	CENVILL RECREATION - CLUBHOUSE CINGULAR WIRELESS LLC - W/P55	5500 CENTURY BOULEVARD		WEST PALM BEACH	FL	Stations
33417	1015850826			4585 CHARLOTTE STREET		HAVERRHILL	FL	TIER 2
33417	908771			CHRISTIAN HEIRS #4 WELL J	**	WEST PALM BEACH	FL	ICIS, FINDS
33417	S110334213			PALM CLUB WEST VILLAGE II		WEST PALM BEACH	FL	ERNS
33417	1015503753			4855 CLASSIC DRIVE		WEST PALM BEACH	FL	UIC
33417	1004683789	110005620612	HUGOS AUTO BODY & COLLISION	4530 DIEKHANS RD		WEST PALM BEACH	FL	EDR Historical Auto
33417	U001367791	9200433	STEWART MAZDA	2001 S DIXIE HWY		WEST PALM BEACH	FL	Stations
33417	1014970179			1039 DREXEL RD		WEST PALM BEACH	FL	RCRA-CESQG, FINDS
33417	1008315868	110026748820	PALM BEACH COUNTY WYNNBROOK EL	1167 DREXEL RD		WEST PALM BEACH	FL	Broward Co. UST
33417	1015244230			1531 DREXEL RD		WEST PALM BEACH	FL	EDR Historical Cleaners
33417	U001378925	9103181	PALM BEACH CNTY HOUSING AUTH	1745 DREXEL RD		WEST PALM BEACH	FL	FINDS
33417	S107715460		CENVILL RECREATION - KENT POOL	2658 WEST DRIVE		WEST PALM BEACH	FL	Stations
33417	1018362016		EAST CENTRAL REGIONAL WATER RECL	4375 EASLEY DR		WEST PALM BEACH	FL	Broward Co. UST
33417	A100413403		WEST PALM BEACH TOWER SITE #2	5801 ERNEST ST	**	WEST PALM BEACH	FL	TIER 2
33417	1016186922	110002541973	FLORIDA DOT WEST PALM BEACH MAINT	EXIT 40 FLORIDA TURNPIKE		WEST PALM BEACH	FL	BROWARD CO AST
33417	1000921709	FLD980798813	FLORIDA DOT WEST PALM BEACH MAINT	EXIT 40 FLORIDA TURNPIKE		WEST PALM BEACH	FL	FINDS
33417	S107715462		CENVILL RECREATION - SOUTHAMPTON	5416 FAIRWAY STREET		WEST PALM BEACH	FL	RCRAInfo-SQG
33417	S107715459		CENVILL RECREATION - DORCHESTER P	5667 FALKIRK STREET		WEST PALM BEACH	FL	TIER 2
33417	1011404673	110035448478	SR-91 NEW PARTIAL INTERCHANGE	FLORIDA S TURNPIKE & JOG RD		WEST PALM BEACH	FL	FINDS
33417	U003986494	9806772	FL DEPT OF TRANSPORTATION TURNPIK	FLORIDA TURNPIKE MM 99	**	WEST PALM BEACH	FL	Broward Co. UST
33417	A100395568		MORSE GERIATRIC CTR	4847 FRED GLADSTONE DR		WEST PALM BEACH	FL	BROWARD CO AST
33417	U003804178	9201028	MORSE GERIATRIC CTR	4847 FRED GLADSTONE DR		WEST PALM BEACH	FL	Inst Control, LUST, Broward Co. UST
33417	1012117374	110039023400	PLANET KIDS VII	1277 HAVERRHILL RD N		HAVERRHILL	FL	FINDS
33417	1011918334	110039619384	PALM BEACH COUNTY WATER UTILITIES	151 S HAVERRHILL RD		WEST PALM BEACH	FL	FINDS
33417	U004130461		PALM BEACH CNTY-LIFT STAT #5229	151 S HAVERRHILL RD		WEST PALM BEACH	FL	BROWARD CO AST, AIRS, Broward Co. UST
33417	1015246644			1550 HAVERRHILL RD N		WEST PALM BEACH	FL	EDR Historical Auto
33417	1014998449			1550 HAVERRHILL RD N		WEST PALM BEACH	FL	Stations
33417	U002313874	8630764	BELLSOUTH TEL INC #E8805 WPBHFLHH	1550 HAVERRHILL RD N		WEST PALM BEACH	FL	EDR Historical Cleaners
33417	A100011543	8837522	HINSON DRAGLINE & DOZIER CORP	1855 HAVERRHILL RD N		WEST PALM BEACH	FL	BROWARD CO AST, Broward Co. UST
33417	U004130459		PALM BEACH CNTY-LIFT STAT 5241-FORM	1915 HAVERRHILL RD		WEST PALM BEACH	FL	BROWARD CO AST, LUST, Broward Co. UST
33417	S108464801		PALM BEACH COUNTY - PUMP STATION 5	1915 HAVERRHILL ROAD		WEST PALM BEACH	FL	TIER 2
33417	S108979016		PUMP STATION 5241	1915 HAVERRHILL ROAD		WEST PALM BEACH	FL	TIER 2
33417	A100011598	8839111	CENTURY VILLAGE GOLF CLUB	2751 HAVERRHILL RD N		WEST PALM BEACH	FL	BROWARD CO AST
33417	1015474441			4049 HAVERRHILL RD N		WEST PALM BEACH	FL	EDR Historical Auto
33417	U003180955	9700149	SOUTH ATLANTIC GAS INC	4049 N HAVERRHILL RD		WEST PALM BEACH	FL	Stations
33417	S109418978		PUBLIX SUPER MARKET #821	4075 N HAVERRHILL RD		WEST PALM BEACH	FL	Broward Co. UST
33417	A100322144		PUBLIX SUPER MARKET #821	4075 N HAVERRHILL RD		WEST PALM BEACH	FL	BROWARD CO AST
33417	1015056457			4085 HAVERRHILL RD N		WEST PALM BEACH	FL	EDR Historical Cleaners
33417	1015484173			4179 HAVERRHILL RD N		WEST PALM BEACH	FL	EDR Historical Auto
33417	1015484590			4186 HAVERRHILL RD N		WEST PALM BEACH	FL	Stations
33417	1012090659	110038521212	RECLAIMED WATER FACILITY AT EC	4325 HAVERRHILL RD N		WEST PALM BEACH	FL	EDR Historical Auto
33417	S112287574		WEST PALM BEACH CITY-E GEN REG WW	4325 HAVERRHILL RD N		WEST PALM BEACH	FL	Stations
33417	1007212938	110000516889	EAST CENTRAL REGIONAL WASTE WATE	4325 N. HAVERRHILL ROAD		WEST PALM BEACH	FL	FINDS
33417	1011822699		EAST CENTRAL REGIONAL WASTE WATE	4325 N. HAVERRHILL ROAD		WEST PALM BEACH	FL	FINDS
33417	1016877573	110059804001	CHARLESTON COMMONS	4335 N HAVERRHILL RD		WEST PALM BEACH	FL	RMP
33417	1006326871	110012676808	AA ALPINE SELF STORAGE	500 NORTH HAVERRHILL RD.		HAVERRHILL	FL	FINDS
33417	1018376207		CITY OF WPB RECLAIMED WATER MAIN	5101 N HAVERRHILL ROAD		WEST PALM BEACH	FL	FINDS
33417	S100021241	00065867	WEST PALM BEACH YARD TRASH COMPC	HAVERRHILL RD, S OF 45TH ST		WEST PALM BEACH	FL	FINDS
33417	1006328062	110012689251	MORSE SENIORS CAMPUS	HAVERRHILL ROAD AND FRED GLADST		WEST PALM BEACH	FL	EDR Historical Auto
33417	1015505751			4595 HIBISCUS ST		WEST PALM BEACH	FL	Stations
33417	S108069538	FLR10DI98	WATER TREATMENT PLANT #8	1500 JOG RD N		WEST PALM BEACH	FL	AIRS
33417	1010504034	110039619464	PALM BEACH COUNTY WATER UTILITIES	1500 JOG RD N		WEST PALM BEACH	FL	FINDS
33417	S107721811		PALM BEACH COUNTY - WTP 8	1500 JOG ROAD		WEST PALM BEACH	FL	TIER 2
33417	S108979019		WATER TREATMENT PLANT 8	1500 NORTH JOG ROAD		WEST PALM BEACH	FL	BROWARD CO AST, TIER 2, LUST
33417	1007127149	110015724199	JOG ROAD	JOG ROAD / ROEBUCK ROAD TO E O		UNINCORPORATED PALM BE,	FL	FINDS
33417	1018358864		THE TOWER AT THE TRADITION II	4850 LORING DR		WEST PALM BEACH	FL	FINDS

EDR ZIP Code Scan Report

ZIP	EDR-ID	Facility ID	Name	Address	Map/Dir/Dist	City	State	Databases
33417	S107937815	9807022	THE TRADITIONS OF THE PALM BEACHES	4920 LORING DR		WEST PALM BEACH	FL	BROWARD CO AST ERNS LUST, Broward Co. UST CERCLIS FINDS EDR Historical Auto Stations
33417	A100279500	9807022	THE TRADITIONS OF THE PALM BEACHES	4920 LORING DR		WEST PALM BEACH	FL	
33417	94240658			5-10 MILES OFF COAST	**	WEST PALM BEACH	FL	
33417	U001378971	9201642	MIDAS MUFFLER	2253 N MILITARY TR		WEST PALM BEACH	FL	
33417	1005440687	FLN000407416	OKEECHOBEE BOULEVARD YARD TRASH	NORMA ELAINE ROAD		WEST PALM BEACH	FL	
33417	1016305090	110013805105	OKEECHOBEE BOULEVARD YARD TRASH	NORMA ELAINE ROAD		WEST PALM BEACH	FL	
33417	1015377157			268 NORTHAMPTON N		WEST PALM BEACH	FL	
33417	1009602511	110025201430	CENTRAL REGION RECLAIMED WATER F/	2969 NORTHAMPTON STREET		WEST PALM BEACH	FL	
33417	S109001302		CENTRAL REGION RECLAIMED WATER F/	2969 NORTHAMPTON STREET		WEST PALM BEACH	FL	
33417	U004146796		PENN TANK LINES SPILL	NRTHBND FL TRNPK, OKEECHOBEE BLVD		WEST PALM BEACH	FL	
33417	1010499758	110035524705	CHARLESTON COMMONS	NWC OF HAVERHILL RD & ERNEST ST		WEST PALM BEACH	FL	
33417	U001367260	8839782	DESMARAIS PAUL	1600 OCEAN DR		PALM BEACH	FL	
33417	S115595000		LEXUS OF PALM BEACH	5700 OCKEECHOBEE BLVD		WEST PALM BEACH	FL	
33417	U001367485	8944070	FL DEPT OF TRANSPORTATION PROPER	4531 OKEECHOBEE BLVD		WEST PALM BEACH	FL	
33417	S108035031		REGAL DECORATING AND PAINT- WEST F	4587 OKEECHOBEE BOULEVARD		WEST PALM BEACH	FL	
33417	1012107292	110038897432	LOWE'S HOME IMPROVEMENT #1962	4701 OKEECHOBEE BLVD		WEST PALM BEACH	FL	
33417	S109615387		LOWES OF WEST PALM BEACH - FL - 196	4701 OKEECHOBEE BOULEVARD		WEST PALM BEACH	FL	
33417	1010501234	110032812026	LOWE S HOME CENTER INC	4754 OKEECHOBEE BLVD		WEST PALM BEACH	FL	
33417	1015519849			4971 OKEECHOBEE BLVD		WEST PALM BEACH	FL	
33417	U001366206	8514448	MARATHON-CENTURY CORNER #575	4971 OKEECHOBEE BLVD		WEST PALM BEACH	FL	
33417	1015520077			4982 OKEECHOBEE BLVD		WEST PALM BEACH	FL	
33417	1014469778	110007416064	MOBIL OIL CORP SS #172	4982 OKEECHOBEE BLVD		WEST PALM BEACH	FL	
33417	U004195618		EXXON STATION	4982 OKEECHOBEE BLVD		WEST PALM BEACH	FL	
33417	U002313862	8514419	SUNSHINE #341	4982 OKEECHOBEE BLVD		WEST PALM BEACH	FL	
33417	1015525137			5019 OKEECHOBEE BLVD		WEST PALM BEACH	FL	
33417	U001545388	8513973	SPEEDWAY #6879	5019 OKEECHOBEE BLVD		WEST PALM BEACH	FL	
33417	1015068691			5021 OKEECHOBEE BLVD		WEST PALM BEACH	FL	
33417	1000121327	110002548388	B & K FINA SERVICE CENTER	5028 OKEECHOBEE BLVD		WEST PALM BEACH	FL	
33417	U001367405	8942715	FL DEPT OF TRANSPORTATION-WALGRE	5052 OKEECHOBEE BLVD		WEST PALM BEACH	FL	
33417	A100211986	8942968	GULF STREAM MOTORS INC-FLAMINGO C	5300 OKEECHOBEE BLVD		WEST PALM BEACH	FL	
33417	U001366592	8629254	GULF STREAM MOTORS INC	5300 OKEECHOBEE BLVD		WEST PALM BEACH	FL	
33417	1000293548	110011359840	KELLY TRACTOR CO	5460 OKEECHOBEE BLVD		WEST PALM BEACH	FL	
33417	S108247380		KELLY TRACTOR - WEST PALM BEACH	5460 OKEECHOBEE BOULEVARD		WEST PALM BEACH	FL	
33417	U001546583	8838345	PALM BEACH CNTY-FIRE RESCUE #23	5471 OKEECHOBEE BLVD		WEST PALM BEACH	FL	
33417	1008160174	110020523977	FIRE STATION #23	5471 OKEECHOBEE BLVD. (SR 704)		WEST PALM BEACH	FL	
33417	S109053992		PALM BEACH CNTY WTP #7	5475 OKEECHOBEE BLVD		WEST PALM BEACH	FL	
33417	U001378924	9103160	PREMIERE IMPORTS INC	5544 OKEECHOBEE BLVD		WEST PALM BEACH	FL	
33417	1009670982	110027854301	LEXUS OF PALM BEACH	5700 OKEECHOBEE BLVD		WEST PALM BEACH	FL	
33417	S108400038	FLR10EB42	LEXUS OF PALM BEACH	5700 OKEECHOBEE BOULEVARD		WEST PALM BEACH	FL	
33417	S107721810		PALM BEACH COUNTY - WTP 7	5745 OKEECHOBEE BOULEVARD		WEST PALM BEACH	FL	
33417	1015562029			5850 OKEECHOBEE BLVD		WEST PALM BEACH	FL	
33417	U001366304	8514674	MARWAN STORE	5850 OKEECHOBEE BLVD		WEST PALM BEACH	FL	
33417	1015078271			5940 OKEECHOBEE BLVD		WEST PALM BEACH	FL	
33417	S113898647		TOWN OF PALM BEACH - OKEECHOBEE E	5976 OKEECHOBEE BLVD		WEST PALM BEACH	FL	
33417	1015565601			5980 OKEECHOBEE BLVD		WEST PALM BEACH	FL	
33417	U001366354	8514753	SHELL-FIRST COAST ENERGY #1713	5980 OKEECHOBEE BLVD		WEST PALM BEACH	FL	
33417	1012160894	110039403623	FCE #1713	5980 OKEECHOBEE BLVD		WEST PALM BEACH	FL	
33417	1011913252	110037321029	CHICK-FIL-A	6046 OKEECHOBEE BLVD		WEST PALM BEACH	FL	
33417	1015080223			6076 OKEECHOBEE BLVD		WEST PALM BEACH	FL	
33417	1009327798	110024553525	FLORIDA DEP DSCP D312-509800042	6076 OKEECHOBEE BLVD # 441		WEST PALM BEACH	FL	
33417	S106508386	9800042	SABRINA PAZ-TOUCH OF CLASS CLEANE	6076 OKEECHOBEE BLVD, #41		WEST PALM BEACH	FL	
33417	S113898833		GUSTAVO VIGO	5958 ORANGE RD		WEST PALM BEACH	FL	
33417	1015516508			4872 PINE KNOTT LN		WEST PALM BEACH	FL	
33417	1011408083	110035453951	THE GARDENS AT PINE RIDGE	NW PINE RIDGE LN. & PARK LN., N.		WEST PALM BEACH	FL	
33417	1015520116			4985 PINEAIRE LN		WEST PALM BEACH	FL	
33417	S109689092		WPB REGIONAL WWTF DEBRIS STAGING	5180 ROEBUCK ROAD		WEST PALM BEACH	FL	
33417	1015516926			4898 SAND STONE LN		WEST PALM BEACH	FL	
33417	1015517468			4900 SAND DUNE CIR		WEST PALM BEACH	FL	

EDR ZIP Code Scan Report

ZIP	EDR-ID	Facility ID	Name	Address	Map/Dir/Dist	City	State	Databases
33417	1015454522			3714 SAVOY LN		WEST PALM BEACH	FL	EDR Historical Auto Stations
33417	1015511285			4719 SEA OATS CIR		WEST PALM BEACH	FL	EDR Historical Auto Stations
33417	S113898646		TOWN OF PALM BEACH - SKEES ROAD	1300 SKEES RD		WEST PALM BEACH	FL	
33417	S107715461		CENVILL RECREATION - SOMERSET POO	5590 SOMERSET DRIVE		WEST PALM BEACH	FL	TIER 2
33417	9195095			7233 SOUTHERN BLVD		WEST PALM BEACH	FL	ERNS
33417	S109546789		SOUTH ROAD MUPD	5065 S SR 7		LAKE WORTH	FL	
33417	A100336011		SOUTH ROAD MUPD	5065 S SR 7		LAKE WORTH	FL	BROWARD CO AST
33417	1015232120			1465 STACY ST N		WEST PALM BEACH	FL	EDR Historical Auto Stations
33417	1015071730			5219 STACY ST		WEST PALM BEACH	FL	EDR Historical Cleaners
33417	1011913384	110037318391	WEST PALM BEACH ELEMENTARY SCHOI	5230 STACY ST		WEST PALM BEACH	FL	FINDS
33417	S107723432		MAROONE CADILLAC	2101 45 STREET		WEST PALM BEACH	FL	TIER 2
33417	1015390901			2880 TENNIS CLUB DR		WEST PALM BEACH	FL	EDR Historical Auto Stations
33417	1015391340			2892 TENNIS CLUB DR		WEST PALM BEACH	FL	EDR Historical Auto Stations
33417	U004182224		RDJ EXPRESS TRANSPORT CORP BER 1C	FL TURNPIKE MILEPOST 102 NB		WEST PALM BEACH	FL	LUST
33417	1018111257		SOUTHERN LIGHT INDUSTRIAL PARK	UNKNOWN		WEST PALM BEACH	FL	
33417	1018358650		CHARLESTON COMMONS II	UNKNOWN	**	WEST PALM BEACH	FL	
33417	1018384661		TURNPIKE CROSSING EAST, BLDG 6	UNKNOWN	**	UNINCORPORATED	FL	
33417	1017815308	110064423137	SOUTHERN LIGHT INDUSTRIAL PARK	UNKNOWN	**	WEST PALM BEACH	FL	FINDS
33417	1017369598	110060359446	TURNPIKE CROSSING EAST	UNKNOWN		UNINCORPORATED	FL	FINDS
33417	1014982803			1218 WESTCHESTER DR E		WEST PALM BEACH	FL	EDR Historical Cleaners
33417	1015586803			6390 WESTOVER RD		WEST PALM BEACH	FL	EDR Historical Auto Stations
33417	1008321467	110022102552	PALM BEACH COUNTY SEMINOLE TRAILS	4075 WILLOW POND RD		WEST PALM BEACH	FL	FINDS
33417	1015495839			4379 WILLOW POND RD		WEST PALM BEACH	FL	EDR Historical Auto Stations
33417	1015496099			4387 WILLOW BROOK CIR		WEST PALM BEACH	FL	EDR Historical Auto Stations
33417	1015069642			5082 WILLOW POND RD W		WEST PALM BEACH	FL	EDR Historical Cleaners
33417	S107715457		CENVILL RECREATION - CAMDEN POOL	2391 WINDSOR DRIVE		WEST PALM BEACH	FL	TIER 2

GOVERNMENT RECORDS SEARCHED / DATA CURRENCY TRACKING

To maintain currency of the following federal and state databases, EDR contacts the appropriate governmental agency on a monthly or quarterly basis, as required.

Number of Days to Update: Provides confirmation that EDR is reporting records that have been updated within 90 days from the date the government agency made the information available to the public.

STANDARD ENVIRONMENTAL RECORDS

Federal NPL site list

NPL: National Priority List

National Priorities List (Superfund). The NPL is a subset of CERCLIS and identifies over 1,200 sites for priority cleanup under the Superfund Program. NPL sites may encompass relatively large areas. As such, EDR provides polygon coverage for over 1,000 NPL site boundaries produced by EPA's Environmental Photographic Interpretation Center (EPIC) and regional EPA offices.

Date of Government Version: 12/05/2016	Source: EPA
Date Data Arrived at EDR: 01/05/2017	Telephone: N/A
Date Made Active in Reports: 02/03/2017	Last EDR Contact: 01/05/2017
Number of Days to Update: 29	Next Scheduled EDR Contact: 04/17/2017
	Data Release Frequency: Quarterly

NPL Site Boundaries

Sources:

EPA's Environmental Photographic Interpretation Center (EPIC)
Telephone: 202-564-7333

EPA Region 1
Telephone 617-918-1143

EPA Region 6
Telephone: 214-655-6659

EPA Region 3
Telephone 215-814-5418

EPA Region 7
Telephone: 913-551-7247

EPA Region 4
Telephone 404-562-8033

EPA Region 8
Telephone: 303-312-6774

EPA Region 5
Telephone 312-886-6686

EPA Region 9
Telephone: 415-947-4246

EPA Region 10
Telephone 206-553-8665

Proposed NPL: Proposed National Priority List Sites

A site that has been proposed for listing on the National Priorities List through the issuance of a proposed rule in the Federal Register. EPA then accepts public comments on the site, responds to the comments, and places on the NPL those sites that continue to meet the requirements for listing.

Date of Government Version: 12/05/2016	Source: EPA
Date Data Arrived at EDR: 01/05/2017	Telephone: N/A
Date Made Active in Reports: 02/03/2017	Last EDR Contact: 01/05/2017
Number of Days to Update: 29	Next Scheduled EDR Contact: 04/17/2017
	Data Release Frequency: Quarterly

NPL LIENS: Federal Superfund Liens

Federal Superfund Liens. Under the authority granted the USEPA by CERCLA of 1980, the USEPA has the authority to file liens against real property in order to recover remedial action expenditures or when the property owner received notification of potential liability. USEPA compiles a listing of filed notices of Superfund Liens.

Date of Government Version: 10/15/1991	Source: EPA
Date Data Arrived at EDR: 02/02/1994	Telephone: 202-564-4267
Date Made Active in Reports: 03/30/1994	Last EDR Contact: 08/15/2011
Number of Days to Update: 56	Next Scheduled EDR Contact: 11/28/2011
	Data Release Frequency: No Update Planned

GOVERNMENT RECORDS SEARCHED / DATA CURRENCY TRACKING

Federal Delisted NPL site list

Delisted NPL: National Priority List Deletions

The National Oil and Hazardous Substances Pollution Contingency Plan (NCP) establishes the criteria that the EPA uses to delete sites from the NPL. In accordance with 40 CFR 300.425.(e), sites may be deleted from the NPL where no further response is appropriate.

Date of Government Version: 12/05/2016	Source: EPA
Date Data Arrived at EDR: 01/05/2017	Telephone: N/A
Date Made Active in Reports: 02/03/2017	Last EDR Contact: 01/05/2017
Number of Days to Update: 29	Next Scheduled EDR Contact: 04/17/2017
	Data Release Frequency: Quarterly

Federal CERCLIS list

FEDERAL FACILITY: Federal Facility Site Information listing

A listing of National Priority List (NPL) and Base Realignment and Closure (BRAC) sites found in the Comprehensive Environmental Response, Compensation and Liability Information System (CERCLIS) Database where EPA Federal Facilities Restoration and Reuse Office is involved in cleanup activities.

Date of Government Version: 09/14/2016	Source: Environmental Protection Agency
Date Data Arrived at EDR: 10/04/2016	Telephone: 703-603-8704
Date Made Active in Reports: 10/21/2016	Last EDR Contact: 01/05/2017
Number of Days to Update: 17	Next Scheduled EDR Contact: 04/17/2017
	Data Release Frequency: Varies

SEMS: Superfund Enterprise Management System

SEMS (Superfund Enterprise Management System) tracks hazardous waste sites, potentially hazardous waste sites, and remedial activities performed in support of EPA's Superfund Program across the United States. The list was formerly know as CERCLIS, renamed to SEMS by the EPA in 2015. The list contains data on potentially hazardous waste sites that have been reported to the USEPA by states, municipalities, private companies and private persons, pursuant to Section 103 of the Comprehensive Environmental Response, Compensation, and Liability Act (CERCLA). This dataset also contains sites which are either proposed to or on the National Priorities List (NPL) and the sites which are in the screening and assessment phase for possible inclusion on the NPL.

Date of Government Version: 10/10/2016	Source: EPA
Date Data Arrived at EDR: 10/20/2016	Telephone: 800-424-9346
Date Made Active in Reports: 01/06/2017	Last EDR Contact: 01/06/2017
Number of Days to Update: 78	Next Scheduled EDR Contact: 05/01/2017
	Data Release Frequency: Quarterly

Federal CERCLIS NFRAP site list

SEMS-ARCHIVE: Superfund Enterprise Management System Archive

GOVERNMENT RECORDS SEARCHED / DATA CURRENCY TRACKING

SEMS-ARCHIVE (Superfund Enterprise Management System Archive) tracks sites that have no further interest under the Federal Superfund Program based on available information. The list was formerly known as the CERCLIS-NFRAP, renamed to SEMS ARCHIVE by the EPA in 2015. EPA may perform a minimal level of assessment work at a site while it is archived if site conditions change and/or new information becomes available. Archived sites have been removed and archived from the inventory of SEMS sites. Archived status indicates that, to the best of EPA's knowledge, assessment at a site has been completed and that EPA has determined no further steps will be taken to list the site on the National Priorities List (NPL), unless information indicates this decision was not appropriate or other considerations require a recommendation for listing at a later time. The decision does not necessarily mean that there is no hazard associated with a given site; it only means that, based upon available information, the location is not judged to be potential NPL site.

Date of Government Version: 10/10/2016	Source: EPA
Date Data Arrived at EDR: 10/20/2016	Telephone: 800-424-9346
Date Made Active in Reports: 01/06/2017	Last EDR Contact: 01/06/2017
Number of Days to Update: 78	Next Scheduled EDR Contact: 05/01/2017
	Data Release Frequency: Quarterly

Federal RCRA CORRACTS facilities list

CORRACTS: Corrective Action Report

CORRACTS identifies hazardous waste handlers with RCRA corrective action activity.

Date of Government Version: 09/12/2016	Source: EPA
Date Data Arrived at EDR: 09/28/2016	Telephone: 800-424-9346
Date Made Active in Reports: 01/06/2017	Last EDR Contact: 12/28/2016
Number of Days to Update: 100	Next Scheduled EDR Contact: 04/10/2017
	Data Release Frequency: Quarterly

Federal RCRA non-CORRACTS TSD facilities list

RCRA-TSDF: RCRA - Treatment, Storage and Disposal

RCRAInfo is EPA's comprehensive information system, providing access to data supporting the Resource Conservation and Recovery Act (RCRA) of 1976 and the Hazardous and Solid Waste Amendments (HSWA) of 1984. The database includes selective information on sites which generate, transport, store, treat and/or dispose of hazardous waste as defined by the Resource Conservation and Recovery Act (RCRA). Transporters are individuals or entities that move hazardous waste from the generator offsite to a facility that can recycle, treat, store, or dispose of the waste. TSDFs treat, store, or dispose of the waste.

Date of Government Version: 09/12/2016	Source: Environmental Protection Agency
Date Data Arrived at EDR: 09/28/2016	Telephone: (404) 562-8651
Date Made Active in Reports: 01/06/2017	Last EDR Contact: 12/28/2016
Number of Days to Update: 100	Next Scheduled EDR Contact: 04/10/2017
	Data Release Frequency: Quarterly

Federal RCRA generators list

RCRA-LQG: RCRA - Large Quantity Generators

RCRAInfo is EPA's comprehensive information system, providing access to data supporting the Resource Conservation and Recovery Act (RCRA) of 1976 and the Hazardous and Solid Waste Amendments (HSWA) of 1984. The database includes selective information on sites which generate, transport, store, treat and/or dispose of hazardous waste as defined by the Resource Conservation and Recovery Act (RCRA). Large quantity generators (LQGs) generate over 1,000 kilograms (kg) of hazardous waste, or over 1 kg of acutely hazardous waste per month.

Date of Government Version: 09/12/2016	Source: Environmental Protection Agency
Date Data Arrived at EDR: 09/28/2016	Telephone: (404) 562-8651
Date Made Active in Reports: 01/06/2017	Last EDR Contact: 12/28/2016
Number of Days to Update: 100	Next Scheduled EDR Contact: 04/10/2017
	Data Release Frequency: Quarterly

GOVERNMENT RECORDS SEARCHED / DATA CURRENCY TRACKING

RCRA-SQG: RCRA - Small Quantity Generators

RCRAInfo is EPA's comprehensive information system, providing access to data supporting the Resource Conservation and Recovery Act (RCRA) of 1976 and the Hazardous and Solid Waste Amendments (HSWA) of 1984. The database includes selective information on sites which generate, transport, store, treat and/or dispose of hazardous waste as defined by the Resource Conservation and Recovery Act (RCRA). Small quantity generators (SQGs) generate between 100 kg and 1,000 kg of hazardous waste per month.

Date of Government Version: 09/12/2016	Source: Environmental Protection Agency
Date Data Arrived at EDR: 09/28/2016	Telephone: (404) 562-8651
Date Made Active in Reports: 01/06/2017	Last EDR Contact: 12/28/2016
Number of Days to Update: 100	Next Scheduled EDR Contact: 04/10/2017
	Data Release Frequency: Quarterly

RCRA-CESQG: RCRA - Conditionally Exempt Small Quantity Generators

RCRAInfo is EPA's comprehensive information system, providing access to data supporting the Resource Conservation and Recovery Act (RCRA) of 1976 and the Hazardous and Solid Waste Amendments (HSWA) of 1984. The database includes selective information on sites which generate, transport, store, treat and/or dispose of hazardous waste as defined by the Resource Conservation and Recovery Act (RCRA). Conditionally exempt small quantity generators (CESQGs) generate less than 100 kg of hazardous waste, or less than 1 kg of acutely hazardous waste per month.

Date of Government Version: 09/12/2016	Source: Environmental Protection Agency
Date Data Arrived at EDR: 09/28/2016	Telephone: (404) 562-8651
Date Made Active in Reports: 01/06/2017	Last EDR Contact: 12/28/2016
Number of Days to Update: 100	Next Scheduled EDR Contact: 04/10/2017
	Data Release Frequency: Varies

Federal institutional controls / engineering controls registries

LUCIS: Land Use Control Information System

LUCIS contains records of land use control information pertaining to the former Navy Base Realignment and Closure properties.

Date of Government Version: 05/28/2015	Source: Department of the Navy
Date Data Arrived at EDR: 05/29/2015	Telephone: 843-820-7326
Date Made Active in Reports: 06/11/2015	Last EDR Contact: 11/18/2016
Number of Days to Update: 13	Next Scheduled EDR Contact: 02/27/2017
	Data Release Frequency: Varies

US ENG CONTROLS: Engineering Controls Sites List

A listing of sites with engineering controls in place. Engineering controls include various forms of caps, building foundations, liners, and treatment methods to create pathway elimination for regulated substances to enter environmental media or effect human health.

Date of Government Version: 11/15/2016	Source: Environmental Protection Agency
Date Data Arrived at EDR: 11/29/2016	Telephone: 703-603-0695
Date Made Active in Reports: 02/03/2017	Last EDR Contact: 11/29/2016
Number of Days to Update: 66	Next Scheduled EDR Contact: 03/13/2017
	Data Release Frequency: Varies

US INST CONTROL: Sites with Institutional Controls

A listing of sites with institutional controls in place. Institutional controls include administrative measures, such as groundwater use restrictions, construction restrictions, property use restrictions, and post remediation care requirements intended to prevent exposure to contaminants remaining on site. Deed restrictions are generally required as part of the institutional controls.

Date of Government Version: 11/15/2016	Source: Environmental Protection Agency
Date Data Arrived at EDR: 11/29/2016	Telephone: 703-603-0695
Date Made Active in Reports: 02/03/2017	Last EDR Contact: 11/29/2016
Number of Days to Update: 66	Next Scheduled EDR Contact: 03/13/2017
	Data Release Frequency: Varies

GOVERNMENT RECORDS SEARCHED / DATA CURRENCY TRACKING

Federal ERNS list

ERNS: Emergency Response Notification System

Emergency Response Notification System. ERNS records and stores information on reported releases of oil and hazardous substances.

Date of Government Version: 09/26/2016
Date Data Arrived at EDR: 09/29/2016
Date Made Active in Reports: 11/11/2016
Number of Days to Update: 43

Source: National Response Center, United States Coast Guard
Telephone: 202-267-2180
Last EDR Contact: 12/28/2016
Next Scheduled EDR Contact: 04/10/2017
Data Release Frequency: Annually

State- and tribal - equivalent CERCLIS

SHWS: Florida's State-Funded Action Sites

State Hazardous Waste Sites. State hazardous waste site records are the states' equivalent to CERCLIS. These sites may or may not already be listed on the federal CERCLIS list. Priority sites planned for cleanup using state funds (state equivalent of Superfund) are identified along with sites where cleanup will be paid for by potentially responsible parties. Available information varies by state.

Date of Government Version: 11/04/2016
Date Data Arrived at EDR: 11/22/2016
Date Made Active in Reports: 01/18/2017
Number of Days to Update: 57

Source: Department of Environmental Protection
Telephone: 850-488-0190
Last EDR Contact: 11/22/2016
Next Scheduled EDR Contact: 03/06/2017
Data Release Frequency: Semi-Annually

State and tribal landfill and/or solid waste disposal site lists

SWF/LF: Solid Waste Facility Database

Solid Waste Facilities/Landfill Sites. SWF/LF type records typically contain an inventory of solid waste disposal facilities or landfills in a particular state. Depending on the state, these may be active or inactive facilities or open dumps that failed to meet RCRA Subtitle D Section 4004 criteria for solid waste landfills or disposal sites.

Date of Government Version: 10/17/2016
Date Data Arrived at EDR: 10/19/2016
Date Made Active in Reports: 12/01/2016
Number of Days to Update: 43

Source: Department of Environmental Protection
Telephone: 850-922-7121
Last EDR Contact: 01/19/2017
Next Scheduled EDR Contact: 05/01/2017
Data Release Frequency: Semi-Annually

State and tribal leaking storage tank lists

LAST: Leaking Aboveground Storage Tank Listing

The file for Leaking Aboveground Storage Tanks. Please remember STCM does not track the source of the discharge so the agency provides a list of facilities with an aboveground tank and an open discharge split by facilities with aboveground tanks only and facilities with aboveground and underground tanks.

Date of Government Version: 11/14/2016
Date Data Arrived at EDR: 11/15/2016
Date Made Active in Reports: 11/21/2016
Number of Days to Update: 6

Source: Department of Environmental Protection
Telephone: 850-245-8799
Last EDR Contact: 01/30/2017
Next Scheduled EDR Contact: 05/08/2017
Data Release Frequency: Varies

LUST: Petroleum Contamination Detail Report

Leaking Underground Storage Tank Incident Reports. LUST records contain an inventory of reported leaking underground storage tank incidents. Not all states maintain these records, and the information stored varies by state.

Date of Government Version: 10/06/2016
Date Data Arrived at EDR: 11/02/2016
Date Made Active in Reports: 12/01/2016
Number of Days to Update: 29

Source: Department of Environmental Protection
Telephone: 850-245-8839
Last EDR Contact: 02/01/2017
Next Scheduled EDR Contact: 05/08/2017
Data Release Frequency: Quarterly

GOVERNMENT RECORDS SEARCHED / DATA CURRENCY TRACKING

INDIAN LUST R9: Leaking Underground Storage Tanks on Indian Land
LUSTs on Indian land in Arizona, California, New Mexico and Nevada

Date of Government Version: 02/25/2016	Source: Environmental Protection Agency
Date Data Arrived at EDR: 04/27/2016	Telephone: 415-972-3372
Date Made Active in Reports: 06/03/2016	Last EDR Contact: 01/26/2017
Number of Days to Update: 37	Next Scheduled EDR Contact: 05/08/2017
	Data Release Frequency: Quarterly

INDIAN LUST R5: Leaking Underground Storage Tanks on Indian Land
Leaking underground storage tanks located on Indian Land in Michigan, Minnesota and Wisconsin.

Date of Government Version: 02/17/2016	Source: EPA, Region 5
Date Data Arrived at EDR: 04/27/2016	Telephone: 312-886-7439
Date Made Active in Reports: 06/03/2016	Last EDR Contact: 01/26/2017
Number of Days to Update: 37	Next Scheduled EDR Contact: 05/08/2017
	Data Release Frequency: Varies

INDIAN LUST R6: Leaking Underground Storage Tanks on Indian Land
LUSTs on Indian land in New Mexico and Oklahoma.

Date of Government Version: 12/11/2015	Source: EPA Region 6
Date Data Arrived at EDR: 02/19/2016	Telephone: 214-665-6597
Date Made Active in Reports: 06/03/2016	Last EDR Contact: 01/26/2017
Number of Days to Update: 105	Next Scheduled EDR Contact: 05/08/2017
	Data Release Frequency: Varies

INDIAN LUST R4: Leaking Underground Storage Tanks on Indian Land
LUSTs on Indian land in Florida, Mississippi and North Carolina.

Date of Government Version: 02/05/2016	Source: EPA Region 4
Date Data Arrived at EDR: 04/29/2016	Telephone: 404-562-8677
Date Made Active in Reports: 06/03/2016	Last EDR Contact: 01/24/2017
Number of Days to Update: 35	Next Scheduled EDR Contact: 05/08/2017
	Data Release Frequency: Semi-Annually

INDIAN LUST R1: Leaking Underground Storage Tanks on Indian Land
A listing of leaking underground storage tank locations on Indian Land.

Date of Government Version: 10/27/2015	Source: EPA Region 1
Date Data Arrived at EDR: 10/29/2015	Telephone: 617-918-1313
Date Made Active in Reports: 01/04/2016	Last EDR Contact: 01/26/2017
Number of Days to Update: 67	Next Scheduled EDR Contact: 05/08/2017
	Data Release Frequency: Varies

INDIAN LUST R10: Leaking Underground Storage Tanks on Indian Land
LUSTs on Indian land in Alaska, Idaho, Oregon and Washington.

Date of Government Version: 01/07/2016	Source: EPA Region 10
Date Data Arrived at EDR: 01/08/2016	Telephone: 206-553-2857
Date Made Active in Reports: 02/18/2016	Last EDR Contact: 01/26/2017
Number of Days to Update: 41	Next Scheduled EDR Contact: 05/08/2017
	Data Release Frequency: Quarterly

INDIAN LUST R7: Leaking Underground Storage Tanks on Indian Land
LUSTs on Indian land in Iowa, Kansas, and Nebraska

Date of Government Version: 10/09/2015	Source: EPA Region 7
Date Data Arrived at EDR: 02/12/2016	Telephone: 913-551-7003
Date Made Active in Reports: 06/03/2016	Last EDR Contact: 01/26/2017
Number of Days to Update: 112	Next Scheduled EDR Contact: 05/08/2017
	Data Release Frequency: Varies

GOVERNMENT RECORDS SEARCHED / DATA CURRENCY TRACKING

INDIAN LUST R8: Leaking Underground Storage Tanks on Indian Land

LUSTs on Indian land in Colorado, Montana, North Dakota, South Dakota, Utah and Wyoming.

Date of Government Version: 10/13/2015
Date Data Arrived at EDR: 10/23/2015
Date Made Active in Reports: 02/18/2016
Number of Days to Update: 118

Source: EPA Region 8
Telephone: 303-312-6271
Last EDR Contact: 01/26/2017
Next Scheduled EDR Contact: 05/08/2017
Data Release Frequency: Quarterly

State and tribal registered storage tank lists

FEMA UST: Underground Storage Tank Listing

A listing of all FEMA owned underground storage tanks.

Date of Government Version: 01/01/2010
Date Data Arrived at EDR: 02/16/2010
Date Made Active in Reports: 04/12/2010
Number of Days to Update: 55

Source: FEMA
Telephone: 202-646-5797
Last EDR Contact: 01/23/2017
Next Scheduled EDR Contact: 04/24/2017
Data Release Frequency: Varies

FF TANKS: Federal Facilities Listing

A listing of federal facilities with storage tanks.

Date of Government Version: 01/04/2017
Date Data Arrived at EDR: 01/04/2017
Date Made Active in Reports: 01/18/2017
Number of Days to Update: 14

Source: Department of Environmental Protection
Telephone: 850-245-8250
Last EDR Contact: 12/23/2016
Next Scheduled EDR Contact: 04/10/2017
Data Release Frequency: Quarterly

UST: Storage Tank Facility Information

Registered Underground Storage Tanks. UST's are regulated under Subtitle I of the Resource Conservation and Recovery Act (RCRA) and must be registered with the state department responsible for administering the UST program. Available information varies by state program.

Date of Government Version: 10/06/2016
Date Data Arrived at EDR: 11/02/2016
Date Made Active in Reports: 12/01/2016
Number of Days to Update: 29

Source: Department of Environmental Protection
Telephone: 850-245-8839
Last EDR Contact: 02/01/2017
Next Scheduled EDR Contact: 05/08/2017
Data Release Frequency: Quarterly

AST: Storage Tank Facility Information

Registered Aboveground Storage Tanks.

Date of Government Version: 10/06/2016
Date Data Arrived at EDR: 11/02/2016
Date Made Active in Reports: 12/01/2016
Number of Days to Update: 29

Source: Department of Environmental Protection
Telephone: 850-245-8839
Last EDR Contact: 02/01/2017
Next Scheduled EDR Contact: 05/08/2017
Data Release Frequency: Quarterly

INDIAN UST R10: Underground Storage Tanks on Indian Land

The Indian Underground Storage Tank (UST) database provides information about underground storage tanks on Indian land in EPA Region 10 (Alaska, Idaho, Oregon, Washington, and Tribal Nations).

Date of Government Version: 01/07/2016
Date Data Arrived at EDR: 01/08/2016
Date Made Active in Reports: 02/18/2016
Number of Days to Update: 41

Source: EPA Region 10
Telephone: 206-553-2857
Last EDR Contact: 01/26/2017
Next Scheduled EDR Contact: 05/08/2017
Data Release Frequency: Quarterly

GOVERNMENT RECORDS SEARCHED / DATA CURRENCY TRACKING

INDIAN UST R9: Underground Storage Tanks on Indian Land

The Indian Underground Storage Tank (UST) database provides information about underground storage tanks on Indian land in EPA Region 9 (Arizona, California, Hawaii, Nevada, the Pacific Islands, and Tribal Nations).

Date of Government Version: 02/25/2016	Source: EPA Region 9
Date Data Arrived at EDR: 04/27/2016	Telephone: 415-972-3368
Date Made Active in Reports: 06/03/2016	Last EDR Contact: 01/26/2017
Number of Days to Update: 37	Next Scheduled EDR Contact: 05/08/2017
	Data Release Frequency: Quarterly

INDIAN UST R8: Underground Storage Tanks on Indian Land

The Indian Underground Storage Tank (UST) database provides information about underground storage tanks on Indian land in EPA Region 8 (Colorado, Montana, North Dakota, South Dakota, Utah, Wyoming and 27 Tribal Nations).

Date of Government Version: 01/26/2016	Source: EPA Region 8
Date Data Arrived at EDR: 02/05/2016	Telephone: 303-312-6137
Date Made Active in Reports: 06/03/2016	Last EDR Contact: 01/26/2017
Number of Days to Update: 119	Next Scheduled EDR Contact: 05/08/2017
	Data Release Frequency: Quarterly

INDIAN UST R7: Underground Storage Tanks on Indian Land

The Indian Underground Storage Tank (UST) database provides information about underground storage tanks on Indian land in EPA Region 7 (Iowa, Kansas, Missouri, Nebraska, and 9 Tribal Nations).

Date of Government Version: 09/23/2014	Source: EPA Region 7
Date Data Arrived at EDR: 11/25/2014	Telephone: 913-551-7003
Date Made Active in Reports: 01/29/2015	Last EDR Contact: 01/26/2017
Number of Days to Update: 65	Next Scheduled EDR Contact: 05/08/2017
	Data Release Frequency: Varies

INDIAN UST R1: Underground Storage Tanks on Indian Land

The Indian Underground Storage Tank (UST) database provides information about underground storage tanks on Indian land in EPA Region 1 (Connecticut, Maine, Massachusetts, New Hampshire, Rhode Island, Vermont and ten Tribal Nations).

Date of Government Version: 10/20/2015	Source: EPA, Region 1
Date Data Arrived at EDR: 10/29/2015	Telephone: 617-918-1313
Date Made Active in Reports: 01/04/2016	Last EDR Contact: 01/26/2017
Number of Days to Update: 67	Next Scheduled EDR Contact: 05/08/2017
	Data Release Frequency: Varies

INDIAN UST R6: Underground Storage Tanks on Indian Land

The Indian Underground Storage Tank (UST) database provides information about underground storage tanks on Indian land in EPA Region 6 (Louisiana, Arkansas, Oklahoma, New Mexico, Texas and 65 Tribes).

Date of Government Version: 12/03/2015	Source: EPA Region 6
Date Data Arrived at EDR: 02/04/2016	Telephone: 214-665-7591
Date Made Active in Reports: 06/03/2016	Last EDR Contact: 01/26/2017
Number of Days to Update: 120	Next Scheduled EDR Contact: 05/08/2017
	Data Release Frequency: Semi-Annually

INDIAN UST R5: Underground Storage Tanks on Indian Land

The Indian Underground Storage Tank (UST) database provides information about underground storage tanks on Indian land in EPA Region 5 (Michigan, Minnesota and Wisconsin and Tribal Nations).

Date of Government Version: 11/05/2015	Source: EPA Region 5
Date Data Arrived at EDR: 11/13/2015	Telephone: 312-886-6136
Date Made Active in Reports: 01/04/2016	Last EDR Contact: 01/26/2017
Number of Days to Update: 52	Next Scheduled EDR Contact: 05/08/2017
	Data Release Frequency: Varies

GOVERNMENT RECORDS SEARCHED / DATA CURRENCY TRACKING

INDIAN UST R4: Underground Storage Tanks on Indian Land

The Indian Underground Storage Tank (UST) database provides information about underground storage tanks on Indian land in EPA Region 4 (Alabama, Florida, Georgia, Kentucky, Mississippi, North Carolina, South Carolina, Tennessee and Tribal Nations)

Date of Government Version: 02/05/2016	Source: EPA Region 4
Date Data Arrived at EDR: 04/29/2016	Telephone: 404-562-9424
Date Made Active in Reports: 06/03/2016	Last EDR Contact: 01/24/2017
Number of Days to Update: 35	Next Scheduled EDR Contact: 05/08/2017
	Data Release Frequency: Semi-Annually

TANKS: Storage Tank Facility List

This listing includes storage tank facilities that do not have tank information. The tanks have either be closed or removed from the site, but the facilities were still registered at some point in history.

Date of Government Version: 10/06/2016	Source: Department of Environmental Protection
Date Data Arrived at EDR: 11/02/2016	Telephone: 850-245-8841
Date Made Active in Reports: 12/01/2016	Last EDR Contact: 02/01/2017
Number of Days to Update: 29	Next Scheduled EDR Contact: 05/08/2017
	Data Release Frequency: Quarterly

State and tribal institutional control / engineering control registries

ENG CONTROLS: Institutional Controls Registry

The registry is a database of all contaminated sites in the state of Florida which are subject to engineering controls. Engineering Controls encompass a variety of engineered remedies to contain and/or reduce contamination, and/or physical barriers intended to limit access to property. ECs include fences, signs, guards, landfill caps, provision of potable water, slurry walls, sheet pile (vertical caps), pumping and treatment of groundwater, monitoring wells, and vapor extraction systems.

Date of Government Version: 12/04/2016	Source: Department of Environmental Protection
Date Data Arrived at EDR: 01/05/2017	Telephone: 850-245-8927
Date Made Active in Reports: 01/23/2017	Last EDR Contact: 01/05/2017
Number of Days to Update: 18	Next Scheduled EDR Contact: 04/17/2017
	Data Release Frequency: Semi-Annually

Inst Control: Institutional Controls Registry

The registry is a database of all contaminated sites in the state of Florida which are subject to institutional and engineering controls.

Date of Government Version: 12/04/2016	Source: Department of Environmental Protection
Date Data Arrived at EDR: 01/05/2017	Telephone: 850-245-8927
Date Made Active in Reports: 01/23/2017	Last EDR Contact: 01/05/2017
Number of Days to Update: 18	Next Scheduled EDR Contact: 04/17/2017
	Data Release Frequency: Semi-Annually

State and tribal voluntary cleanup sites

INDIAN VCP R7: Voluntary Cleanup Priority Lisitng

A listing of voluntary cleanup priority sites located on Indian Land located in Region 7.

Date of Government Version: 03/20/2008	Source: EPA, Region 7
Date Data Arrived at EDR: 04/22/2008	Telephone: 913-551-7365
Date Made Active in Reports: 05/19/2008	Last EDR Contact: 04/20/2009
Number of Days to Update: 27	Next Scheduled EDR Contact: 07/20/2009
	Data Release Frequency: Varies

VCP: Voluntary Cleanup Sites

Listing of closed and active voluntary cleanup sites.

GOVERNMENT RECORDS SEARCHED / DATA CURRENCY TRACKING

Date of Government Version: 11/18/2016
Date Data Arrived at EDR: 11/21/2016
Date Made Active in Reports: 01/23/2017
Number of Days to Update: 63

Source: Department of Environmental Protection
Telephone: 850-245-8705
Last EDR Contact: 11/17/2016
Next Scheduled EDR Contact: 03/06/2017
Data Release Frequency: Varies

INDIAN VCP R1: Voluntary Cleanup Priority Listing

A listing of voluntary cleanup priority sites located on Indian Land located in Region 1.

Date of Government Version: 07/27/2015
Date Data Arrived at EDR: 09/29/2015
Date Made Active in Reports: 02/18/2016
Number of Days to Update: 142

Source: EPA, Region 1
Telephone: 617-918-1102
Last EDR Contact: 12/27/2016
Next Scheduled EDR Contact: 04/10/2017
Data Release Frequency: Varies

State and tribal Brownfields sites

BROWNFIELDS AREAS: Brownfields Areas Database

A "brownfield area" means a contiguous area of one or more brownfield sites, some of which may not be contaminated, that has been designated as such by a local government resolution. Such areas may include all or portions of community redevelopment areas, enterprise zones, empowerment zones, other such designated economically deprived communities and areas, and Environmental Protection Agency (EPA) designated brownfield pilot projects. This layer provides a polygon representation of the boundaries of these designated Brownfield Areas in Florida.

Date of Government Version: 12/28/2016
Date Data Arrived at EDR: 01/05/2017
Date Made Active in Reports: 01/17/2017
Number of Days to Update: 12

Source: Department of Environmental Protection
Telephone: 850-245-8934
Last EDR Contact: 01/05/2017
Next Scheduled EDR Contact: 04/17/2017
Data Release Frequency: Quarterly

BROWNFIELDS: Brownfields Sites Database

Brownfields are defined by the Florida Department of Environmental Protection (FDEP) as abandoned, idled, or underused industrial and commercial facilities where expansion or redevelopment is complicated by real or perceived environmental contamination.

Date of Government Version: 12/28/2016
Date Data Arrived at EDR: 01/05/2017
Date Made Active in Reports: 01/17/2017
Number of Days to Update: 12

Source: Department of Environmental Protection
Telephone: 850-245-8927
Last EDR Contact: 01/05/2017
Next Scheduled EDR Contact: 04/17/2017
Data Release Frequency: Semi-Annually

BSRA: Brownfield Site Rehabilitation Agreements Listing

The BSRA provides DEP and the public assurance that site rehabilitation will be conducted in accordance with Florida Statutes and DEP's Contaminated Site Cleanup Criteria rule. In addition, the BSRA provides limited liability protection for the voluntary responsible party. The BSRA contains various commitments by the voluntary responsible party, including milestones for completion of site rehabilitation tasks and submittal of technical reports and plans. It also contains a commitment by DEP to review technical reports according to an agreed upon schedule. Only those brownfield sites with an executed BSRA are eligible to apply for a voluntary cleanup tax credit incentive pursuant to Section 376.30781, Florida Statutes.

Date of Government Version: 12/28/2016
Date Data Arrived at EDR: 01/05/2017
Date Made Active in Reports: 01/17/2017
Number of Days to Update: 12

Source: Department of Environmental Protection
Telephone: 850-245-8934
Last EDR Contact: 01/05/2017
Next Scheduled EDR Contact: 04/17/2017
Data Release Frequency: Varies

ADDITIONAL ENVIRONMENTAL RECORDS

Local Brownfield lists

GOVERNMENT RECORDS SEARCHED / DATA CURRENCY TRACKING

US BROWNFIELDS: A Listing of Brownfields Sites

Brownfields are real property, the expansion, redevelopment, or reuse of which may be complicated by the presence or potential presence of a hazardous substance, pollutant, or contaminant. Cleaning up and reinvesting in these properties takes development pressures off of undeveloped, open land, and both improves and protects the environment. Assessment, Cleanup and Redevelopment Exchange System (ACRES) stores information reported by EPA Brownfields grant recipients on brownfields properties assessed or cleaned up with grant funding as well as information on Targeted Brownfields Assessments performed by EPA Regions. A listing of ACRES Brownfield sites is obtained from Cleanups in My Community. Cleanups in My Community provides information on Brownfields properties for which information is reported back to EPA, as well as areas served by Brownfields grant programs.

Date of Government Version: 09/20/2016	Source: Environmental Protection Agency
Date Data Arrived at EDR: 09/21/2016	Telephone: 202-566-2777
Date Made Active in Reports: 11/11/2016	Last EDR Contact: 12/20/2016
Number of Days to Update: 51	Next Scheduled EDR Contact: 04/03/2017
	Data Release Frequency: Semi-Annually

Local Lists of Landfill / Solid Waste Disposal Sites

SWRCY: Recycling Centers

A listing of recycling centers located in the state of Florida.

Date of Government Version: 07/24/2014	Source: Department of Environmental Protection
Date Data Arrived at EDR: 10/22/2014	Telephone: 850-245-8718
Date Made Active in Reports: 01/12/2015	Last EDR Contact: 01/20/2017
Number of Days to Update: 82	Next Scheduled EDR Contact: 05/01/2017
	Data Release Frequency: Varies

INDIAN ODI: Report on the Status of Open Dumps on Indian Lands

Location of open dumps on Indian land.

Date of Government Version: 12/31/1998	Source: Environmental Protection Agency
Date Data Arrived at EDR: 12/03/2007	Telephone: 703-308-8245
Date Made Active in Reports: 01/24/2008	Last EDR Contact: 10/31/2016
Number of Days to Update: 52	Next Scheduled EDR Contact: 02/13/2017
	Data Release Frequency: Varies

DEBRIS REGION 9: Torres Martinez Reservation Illegal Dump Site Locations

A listing of illegal dump sites location on the Torres Martinez Indian Reservation located in eastern Riverside County and northern Imperial County, California.

Date of Government Version: 01/12/2009	Source: EPA, Region 9
Date Data Arrived at EDR: 05/07/2009	Telephone: 415-947-4219
Date Made Active in Reports: 09/21/2009	Last EDR Contact: 01/23/2017
Number of Days to Update: 137	Next Scheduled EDR Contact: 05/08/2017
	Data Release Frequency: No Update Planned

ODI: Open Dump Inventory

An open dump is defined as a disposal facility that does not comply with one or more of the Part 257 or Part 258 Subtitle D Criteria.

Date of Government Version: 06/30/1985	Source: Environmental Protection Agency
Date Data Arrived at EDR: 08/09/2004	Telephone: 800-424-9346
Date Made Active in Reports: 09/17/2004	Last EDR Contact: 06/09/2004
Number of Days to Update: 39	Next Scheduled EDR Contact: N/A
	Data Release Frequency: No Update Planned

IHS OPEN DUMPS: Open Dumps on Indian Land

A listing of all open dumps located on Indian Land in the United States.

GOVERNMENT RECORDS SEARCHED / DATA CURRENCY TRACKING

Date of Government Version: 04/01/2014
Date Data Arrived at EDR: 08/06/2014
Date Made Active in Reports: 01/29/2015
Number of Days to Update: 176

Source: Department of Health & Human Services, Indian Health Service
Telephone: 301-443-1452
Last EDR Contact: 01/30/2017
Next Scheduled EDR Contact: 05/08/2017
Data Release Frequency: Varies

Local Lists of Hazardous waste / Contaminated Sites

US HIST CDL: National Clandestine Laboratory Register

A listing of clandestine drug lab locations that have been removed from the DEAs National Clandestine Laboratory Register.

Date of Government Version: 08/31/2016
Date Data Arrived at EDR: 09/06/2016
Date Made Active in Reports: 09/23/2016
Number of Days to Update: 17

Source: Drug Enforcement Administration
Telephone: 202-307-1000
Last EDR Contact: 11/29/2016
Next Scheduled EDR Contact: 03/13/2017
Data Release Frequency: No Update Planned

PRIORITYCLEANERS: Priority Ranking List

The Florida Legislature has established a state-funded program to cleanup properties that are contaminated as a result of the operations of a drycleaning facility.

Date of Government Version: 10/05/2016
Date Data Arrived at EDR: 11/16/2016
Date Made Active in Reports: 11/21/2016
Number of Days to Update: 5

Source: Department of Environmental Protection
Telephone: 850-245-8927
Last EDR Contact: 11/16/2016
Next Scheduled EDR Contact: 02/27/2017
Data Release Frequency: Varies

FL SITES: Sites List

This summary status report was developed from a number of lists including the Eckhardt list, the Moffitt list, the EPA Hazardous Waste Sites list, EPA's Emergency & Remedial Response information System list (RCRA Section 3012) & existing department lists such as the obsolete uncontrolled Hazardous Waste Sites list. This list is no longer updated.

Date of Government Version: 12/31/1989
Date Data Arrived at EDR: 05/09/1994
Date Made Active in Reports: 08/04/1994
Number of Days to Update: 87

Source: Department of Environmental Protection
Telephone: 850-245-8705
Last EDR Contact: 03/24/1994
Next Scheduled EDR Contact: N/A
Data Release Frequency: No Update Planned

US CDL: Clandestine Drug Labs

A listing of clandestine drug lab locations. The U.S. Department of Justice ("the Department") provides this web site as a public service. It contains addresses of some locations where law enforcement agencies reported they found chemicals or other items that indicated the presence of either clandestine drug laboratories or dumpsites. In most cases, the source of the entries is not the Department, and the Department has not verified the entry and does not guarantee its accuracy. Members of the public must verify the accuracy of all entries by, for example, contacting local law enforcement and local health departments.

Date of Government Version: 08/30/2016
Date Data Arrived at EDR: 09/06/2016
Date Made Active in Reports: 09/23/2016
Number of Days to Update: 17

Source: Drug Enforcement Administration
Telephone: 202-307-1000
Last EDR Contact: 11/29/2016
Next Scheduled EDR Contact: 03/13/2017
Data Release Frequency: Quarterly

Local Land Records

LIENS 2: CERCLA Lien Information

A Federal CERCLA ('Superfund') lien can exist by operation of law at any site or property at which EPA has spent Superfund monies. These monies are spent to investigate and address releases and threatened releases of contamination. CERCLIS provides information as to the identity of these sites and properties.

GOVERNMENT RECORDS SEARCHED / DATA CURRENCY TRACKING

Date of Government Version: 02/18/2014
Date Data Arrived at EDR: 03/18/2014
Date Made Active in Reports: 04/24/2014
Number of Days to Update: 37

Source: Environmental Protection Agency
Telephone: 202-564-6023
Last EDR Contact: 01/24/2017
Next Scheduled EDR Contact: 05/08/2017
Data Release Frequency: Varies

Records of Emergency Release Reports

HMIRS: Hazardous Materials Information Reporting System

Hazardous Materials Incident Report System. HMIRS contains hazardous material spill incidents reported to DOT.

Date of Government Version: 12/28/2016
Date Data Arrived at EDR: 12/28/2016
Date Made Active in Reports: 02/03/2017
Number of Days to Update: 37

Source: U.S. Department of Transportation
Telephone: 202-366-4555
Last EDR Contact: 12/28/2016
Next Scheduled EDR Contact: 04/10/2017
Data Release Frequency: Annually

SPILLS: Oil and Hazardous Materials Incidents

Statewide oil and hazardous materials inland incidents.

Date of Government Version: 10/11/2016
Date Data Arrived at EDR: 10/12/2016
Date Made Active in Reports: 12/01/2016
Number of Days to Update: 50

Source: Department of Environmental Protection
Telephone: 850-245-2010
Last EDR Contact: 01/09/2017
Next Scheduled EDR Contact: 04/24/2017
Data Release Frequency: Semi-Annually

SPILLS 90: SPILLS90 data from FirstSearch

Spills 90 includes those spill and release records available exclusively from FirstSearch databases. Typically, they may include chemical, oil and/or hazardous substance spills recorded after 1990. Duplicate records that are already included in EDR incident and release records are not included in Spills 90.

Date of Government Version: 12/10/2012
Date Data Arrived at EDR: 01/03/2013
Date Made Active in Reports: 03/04/2013
Number of Days to Update: 60

Source: FirstSearch
Telephone: N/A
Last EDR Contact: 01/03/2013
Next Scheduled EDR Contact: N/A
Data Release Frequency: No Update Planned

SPILLS 80: SPILLS80 data from FirstSearch

Spills 80 includes those spill and release records available from FirstSearch databases prior to 1990. Typically, they may include chemical, oil and/or hazardous substance spills recorded before 1990. Duplicate records that are already included in EDR incident and release records are not included in Spills 80.

Date of Government Version: 09/01/2001
Date Data Arrived at EDR: 01/03/2013
Date Made Active in Reports: 03/06/2013
Number of Days to Update: 62

Source: FirstSearch
Telephone: N/A
Last EDR Contact: 01/03/2013
Next Scheduled EDR Contact: N/A
Data Release Frequency: No Update Planned

Other Ascertainable Records

RCRA NonGen / NLR: RCRA - Non Generators / No Longer Regulated

RCRAInfo is EPA's comprehensive information system, providing access to data supporting the Resource Conservation and Recovery Act (RCRA) of 1976 and the Hazardous and Solid Waste Amendments (HSWA) of 1984. The database includes selective information on sites which generate, transport, store, treat and/or dispose of hazardous waste as defined by the Resource Conservation and Recovery Act (RCRA). Non-Generators do not presently generate hazardous waste.

Date of Government Version: 09/12/2016
Date Data Arrived at EDR: 09/28/2016
Date Made Active in Reports: 01/06/2017
Number of Days to Update: 100

Source: Environmental Protection Agency
Telephone: (404) 562-8651
Last EDR Contact: 12/28/2016
Next Scheduled EDR Contact: 04/10/2017
Data Release Frequency: Varies

GOVERNMENT RECORDS SEARCHED / DATA CURRENCY TRACKING

FUDS: Formerly Used Defense Sites

The listing includes locations of Formerly Used Defense Sites properties where the US Army Corps of Engineers is actively working or will take necessary cleanup actions.

Date of Government Version: 01/31/2015	Source: U.S. Army Corps of Engineers
Date Data Arrived at EDR: 07/08/2015	Telephone: 202-528-4285
Date Made Active in Reports: 10/13/2015	Last EDR Contact: 12/08/2016
Number of Days to Update: 97	Next Scheduled EDR Contact: 03/20/2017
	Data Release Frequency: Varies

DOD: Department of Defense Sites

This data set consists of federally owned or administered lands, administered by the Department of Defense, that have any area equal to or greater than 640 acres of the United States, Puerto Rico, and the U.S. Virgin Islands.

Date of Government Version: 12/31/2005	Source: USGS
Date Data Arrived at EDR: 11/10/2006	Telephone: 888-275-8747
Date Made Active in Reports: 01/11/2007	Last EDR Contact: 01/13/2017
Number of Days to Update: 62	Next Scheduled EDR Contact: 04/24/2017
	Data Release Frequency: Semi-Annually

FEDLAND: Federal and Indian Lands

Federally and Indian administrated lands of the United States. Lands included are administrated by: Army Corps of Engineers, Bureau of Reclamation, National Wild and Scenic River, National Wildlife Refuge, Public Domain Land, Wilderness, Wilderness Study Area, Wildlife Management Area, Bureau of Indian Affairs, Bureau of Land Management, Department of Justice, Forest Service, Fish and Wildlife Service, National Park Service.

Date of Government Version: 12/31/2005	Source: U.S. Geological Survey
Date Data Arrived at EDR: 02/06/2006	Telephone: 888-275-8747
Date Made Active in Reports: 01/11/2007	Last EDR Contact: 01/13/2017
Number of Days to Update: 339	Next Scheduled EDR Contact: 04/24/2017
	Data Release Frequency: N/A

SCRD DRYCLEANERS: State Coalition for Remediation of Drycleaners Listing

The State Coalition for Remediation of Drycleaners was established in 1998, with support from the U.S. EPA Office of Superfund Remediation and Technology Innovation. It is comprised of representatives of states with established drycleaner remediation programs. Currently the member states are Alabama, Connecticut, Florida, Illinois, Kansas, Minnesota, Missouri, North Carolina, Oregon, South Carolina, Tennessee, Texas, and Wisconsin.

Date of Government Version: 03/07/2011	Source: Environmental Protection Agency
Date Data Arrived at EDR: 03/09/2011	Telephone: 615-532-8599
Date Made Active in Reports: 05/02/2011	Last EDR Contact: 01/31/2017
Number of Days to Update: 54	Next Scheduled EDR Contact: 02/27/2017
	Data Release Frequency: Varies

US FIN ASSUR: Financial Assurance Information

All owners and operators of facilities that treat, store, or dispose of hazardous waste are required to provide proof that they will have sufficient funds to pay for the clean up, closure, and post-closure care of their facilities.

Date of Government Version: 10/11/2016	Source: Environmental Protection Agency
Date Data Arrived at EDR: 11/16/2016	Telephone: 202-566-1917
Date Made Active in Reports: 02/03/2017	Last EDR Contact: 11/16/2016
Number of Days to Update: 79	Next Scheduled EDR Contact: 02/27/2017
	Data Release Frequency: Quarterly

EPA WATCH LIST: EPA WATCH LIST

EPA maintains a "Watch List" to facilitate dialogue between EPA, state and local environmental agencies on enforcement matters relating to facilities with alleged violations identified as either significant or high priority. Being on the Watch List does not mean that the facility has actually violated the law only that an investigation by EPA or a state or local environmental agency has led those organizations to allege that an unproven violation has in fact occurred. Being on the Watch List does not represent a higher level of concern regarding the alleged violations that were detected, but instead indicates cases requiring additional dialogue between EPA, state and local agencies - primarily because of the length of time the alleged violation has gone unaddressed or unresolved.

GOVERNMENT RECORDS SEARCHED / DATA CURRENCY TRACKING

Date of Government Version: 08/30/2013
Date Data Arrived at EDR: 03/21/2014
Date Made Active in Reports: 06/17/2014
Number of Days to Update: 88

Source: Environmental Protection Agency
Telephone: 617-520-3000
Last EDR Contact: 02/03/2017
Next Scheduled EDR Contact: 05/22/2017
Data Release Frequency: Quarterly

2020 COR ACTION: 2020 Corrective Action Program List

The EPA has set ambitious goals for the RCRA Corrective Action program by creating the 2020 Corrective Action Universe. This RCRA cleanup baseline includes facilities expected to need corrective action. The 2020 universe contains a wide variety of sites. Some properties are heavily contaminated while others were contaminated but have since been cleaned up. Still others have not been fully investigated yet, and may require little or no remediation. Inclusion in the 2020 Universe does not necessarily imply failure on the part of a facility to meet its RCRA obligations.

Date of Government Version: 04/22/2013
Date Data Arrived at EDR: 03/03/2015
Date Made Active in Reports: 03/09/2015
Number of Days to Update: 6

Source: Environmental Protection Agency
Telephone: 703-308-4044
Last EDR Contact: 11/11/2016
Next Scheduled EDR Contact: 02/20/2017
Data Release Frequency: Varies

TSCA: Toxic Substances Control Act

Toxic Substances Control Act. TSCA identifies manufacturers and importers of chemical substances included on the TSCA Chemical Substance Inventory list. It includes data on the production volume of these substances by plant site.

Date of Government Version: 12/31/2012
Date Data Arrived at EDR: 01/15/2015
Date Made Active in Reports: 01/29/2015
Number of Days to Update: 14

Source: EPA
Telephone: 202-260-5521
Last EDR Contact: 12/23/2016
Next Scheduled EDR Contact: 04/03/2017
Data Release Frequency: Every 4 Years

TRIS: Toxic Chemical Release Inventory System

Toxic Release Inventory System. TRIS identifies facilities which release toxic chemicals to the air, water and land in reportable quantities under SARA Title III Section 313.

Date of Government Version: 12/31/2014
Date Data Arrived at EDR: 11/24/2015
Date Made Active in Reports: 04/05/2016
Number of Days to Update: 133

Source: EPA
Telephone: 202-566-0250
Last EDR Contact: 11/22/2016
Next Scheduled EDR Contact: 03/06/2017
Data Release Frequency: Annually

SSTS: Section 7 Tracking Systems

Section 7 of the Federal Insecticide, Fungicide and Rodenticide Act, as amended (92 Stat. 829) requires all registered pesticide-producing establishments to submit a report to the Environmental Protection Agency by March 1st each year. Each establishment must report the types and amounts of pesticides, active ingredients and devices being produced, and those having been produced and sold or distributed in the past year.

Date of Government Version: 12/31/2009
Date Data Arrived at EDR: 12/10/2010
Date Made Active in Reports: 02/25/2011
Number of Days to Update: 77

Source: EPA
Telephone: 202-564-4203
Last EDR Contact: 01/23/2017
Next Scheduled EDR Contact: 05/08/2017
Data Release Frequency: Annually

ROD: Records Of Decision

Record of Decision. ROD documents mandate a permanent remedy at an NPL (Superfund) site containing technical and health information to aid in the cleanup.

Date of Government Version: 11/25/2013
Date Data Arrived at EDR: 12/12/2013
Date Made Active in Reports: 02/24/2014
Number of Days to Update: 74

Source: EPA
Telephone: 703-416-0223
Last EDR Contact: 12/06/2016
Next Scheduled EDR Contact: 03/20/2017
Data Release Frequency: Annually

GOVERNMENT RECORDS SEARCHED / DATA CURRENCY TRACKING

RMP: Risk Management Plans

When Congress passed the Clean Air Act Amendments of 1990, it required EPA to publish regulations and guidance for chemical accident prevention at facilities using extremely hazardous substances. The Risk Management Program Rule (RMP Rule) was written to implement Section 112(r) of these amendments. The rule, which built upon existing industry codes and standards, requires companies of all sizes that use certain flammable and toxic substances to develop a Risk Management Program, which includes a(n): Hazard assessment that details the potential effects of an accidental release, an accident history of the last five years, and an evaluation of worst-case and alternative accidental releases; Prevention program that includes safety precautions and maintenance, monitoring, and employee training measures; and Emergency response program that spells out emergency health care, employee training measures and procedures for informing the public and response agencies (e.g the fire department) should an accident occur.

Date of Government Version: 08/01/2016	Source: Environmental Protection Agency
Date Data Arrived at EDR: 08/22/2016	Telephone: 202-564-8600
Date Made Active in Reports: 11/11/2016	Last EDR Contact: 01/23/2017
Number of Days to Update: 81	Next Scheduled EDR Contact: 05/08/2017
	Data Release Frequency: Varies

RAATS: RCRA Administrative Action Tracking System

RCRA Administration Action Tracking System. RAATS contains records based on enforcement actions issued under RCRA pertaining to major violators and includes administrative and civil actions brought by the EPA. For administration actions after September 30, 1995, data entry in the RAATS database was discontinued. EPA will retain a copy of the database for historical records. It was necessary to terminate RAATS because a decrease in agency resources made it impossible to continue to update the information contained in the database.

Date of Government Version: 04/17/1995	Source: EPA
Date Data Arrived at EDR: 07/03/1995	Telephone: 202-564-4104
Date Made Active in Reports: 08/07/1995	Last EDR Contact: 06/02/2008
Number of Days to Update: 35	Next Scheduled EDR Contact: 09/01/2008
	Data Release Frequency: No Update Planned

PRP: Potentially Responsible Parties

A listing of verified Potentially Responsible Parties

Date of Government Version: 10/25/2013	Source: EPA
Date Data Arrived at EDR: 10/17/2014	Telephone: 202-564-6023
Date Made Active in Reports: 10/20/2014	Last EDR Contact: 11/07/2016
Number of Days to Update: 3	Next Scheduled EDR Contact: 02/20/2017
	Data Release Frequency: Quarterly

PADS: PCB Activity Database System

PCB Activity Database. PADS Identifies generators, transporters, commercial storers and/or brokers and disposers of PCB's who are required to notify the EPA of such activities.

Date of Government Version: 01/20/2016	Source: EPA
Date Data Arrived at EDR: 04/28/2016	Telephone: 202-566-0500
Date Made Active in Reports: 09/02/2016	Last EDR Contact: 01/13/2017
Number of Days to Update: 127	Next Scheduled EDR Contact: 04/24/2017
	Data Release Frequency: Annually

ICIS: Integrated Compliance Information System

The Integrated Compliance Information System (ICIS) supports the information needs of the national enforcement and compliance program as well as the unique needs of the National Pollutant Discharge Elimination System (NPDES) program.

Date of Government Version: 07/27/2016	Source: Environmental Protection Agency
Date Data Arrived at EDR: 08/05/2016	Telephone: 202-564-5088
Date Made Active in Reports: 10/21/2016	Last EDR Contact: 01/09/2017
Number of Days to Update: 77	Next Scheduled EDR Contact: 04/24/2017
	Data Release Frequency: Quarterly

GOVERNMENT RECORDS SEARCHED / DATA CURRENCY TRACKING

FTTS: FIFRA/ TSCA Tracking System - FIFRA (Federal Insecticide, Fungicide, & Rodenticide Act)/TSCA (Toxic Substances Control Act)
FTTS tracks administrative cases and pesticide enforcement actions and compliance activities related to FIFRA, TSCA and EPCRA (Emergency Planning and Community Right-to-Know Act). To maintain currency, EDR contacts the Agency on a quarterly basis.

Date of Government Version: 04/09/2009	Source: EPA/Office of Prevention, Pesticides and Toxic Substances
Date Data Arrived at EDR: 04/16/2009	Telephone: 202-566-1667
Date Made Active in Reports: 05/11/2009	Last EDR Contact: 11/17/2016
Number of Days to Update: 25	Next Scheduled EDR Contact: 03/06/2017
	Data Release Frequency: Quarterly

FTTS INSP: FIFRA/ TSCA Tracking System - FIFRA (Federal Insecticide, Fungicide, & Rodenticide Act)/TSCA (Toxic Substances Control Act)
A listing of FIFRA/TSCA Tracking System (FTTS) inspections and enforcements.

Date of Government Version: 04/09/2009	Source: EPA
Date Data Arrived at EDR: 04/16/2009	Telephone: 202-566-1667
Date Made Active in Reports: 05/11/2009	Last EDR Contact: 11/17/2016
Number of Days to Update: 25	Next Scheduled EDR Contact: 03/06/2017
	Data Release Frequency: Quarterly

MLTS: Material Licensing Tracking System

MLTS is maintained by the Nuclear Regulatory Commission and contains a list of approximately 8,100 sites which possess or use radioactive materials and which are subject to NRC licensing requirements. To maintain currency, EDR contacts the Agency on a quarterly basis.

Date of Government Version: 08/30/2016	Source: Nuclear Regulatory Commission
Date Data Arrived at EDR: 09/08/2016	Telephone: 301-415-7169
Date Made Active in Reports: 10/21/2016	Last EDR Contact: 02/03/2017
Number of Days to Update: 43	Next Scheduled EDR Contact: 05/22/2017
	Data Release Frequency: Quarterly

COAL ASH DOE: Steam-Electric Plant Operation Data

A listing of power plants that store ash in surface ponds.

Date of Government Version: 12/31/2005	Source: Department of Energy
Date Data Arrived at EDR: 08/07/2009	Telephone: 202-586-8719
Date Made Active in Reports: 10/22/2009	Last EDR Contact: 12/06/2016
Number of Days to Update: 76	Next Scheduled EDR Contact: 03/20/2017
	Data Release Frequency: Varies

COAL ASH EPA: Coal Combustion Residues Surface Impoundments List

A listing of coal combustion residues surface impoundments with high hazard potential ratings.

Date of Government Version: 07/01/2014	Source: Environmental Protection Agency
Date Data Arrived at EDR: 09/10/2014	Telephone: N/A
Date Made Active in Reports: 10/20/2014	Last EDR Contact: 12/06/2016
Number of Days to Update: 40	Next Scheduled EDR Contact: 03/20/2017
	Data Release Frequency: Varies

PCB TRANSFORMER: PCB Transformer Registration Database

The database of PCB transformer registrations that includes all PCB registration submittals.

Date of Government Version: 02/01/2011	Source: Environmental Protection Agency
Date Data Arrived at EDR: 10/19/2011	Telephone: 202-566-0517
Date Made Active in Reports: 01/10/2012	Last EDR Contact: 01/29/2016
Number of Days to Update: 83	Next Scheduled EDR Contact: 05/08/2017
	Data Release Frequency: Varies

RADINFO: Radiation Information Database

The Radiation Information Database (RADINFO) contains information about facilities that are regulated by U.S. Environmental Protection Agency (EPA) regulations for radiation and radioactivity.

GOVERNMENT RECORDS SEARCHED / DATA CURRENCY TRACKING

Date of Government Version: 10/03/2016
Date Data Arrived at EDR: 10/05/2016
Date Made Active in Reports: 10/21/2016
Number of Days to Update: 16

Source: Environmental Protection Agency
Telephone: 202-343-9775
Last EDR Contact: 01/06/2017
Next Scheduled EDR Contact: 04/17/2017
Data Release Frequency: Quarterly

HIST FTTS: FIFRA/TSCA Tracking System Administrative Case Listing

A complete administrative case listing from the FIFRA/TSCA Tracking System (FTTS) for all ten EPA regions. The information was obtained from the National Compliance Database (NCDB). NCDB supports the implementation of FIFRA (Federal Insecticide, Fungicide, and Rodenticide Act) and TSCA (Toxic Substances Control Act). Some EPA regions are now closing out records. Because of that, and the fact that some EPA regions are not providing EPA Headquarters with updated records, it was decided to create a HIST FTTS database. It included records that may not be included in the newer FTTS database updates. This database is no longer updated.

Date of Government Version: 10/19/2006
Date Data Arrived at EDR: 03/01/2007
Date Made Active in Reports: 04/10/2007
Number of Days to Update: 40

Source: Environmental Protection Agency
Telephone: 202-564-2501
Last EDR Contact: 12/17/2007
Next Scheduled EDR Contact: 03/17/2008
Data Release Frequency: No Update Planned

HIST FTTS INSP: FIFRA/TSCA Tracking System Inspection & Enforcement Case Listing

A complete inspection and enforcement case listing from the FIFRA/TSCA Tracking System (FTTS) for all ten EPA regions. The information was obtained from the National Compliance Database (NCDB). NCDB supports the implementation of FIFRA (Federal Insecticide, Fungicide, and Rodenticide Act) and TSCA (Toxic Substances Control Act). Some EPA regions are now closing out records. Because of that, and the fact that some EPA regions are not providing EPA Headquarters with updated records, it was decided to create a HIST FTTS database. It included records that may not be included in the newer FTTS database updates. This database is no longer updated.

Date of Government Version: 10/19/2006
Date Data Arrived at EDR: 03/01/2007
Date Made Active in Reports: 04/10/2007
Number of Days to Update: 40

Source: Environmental Protection Agency
Telephone: 202-564-2501
Last EDR Contact: 12/17/2008
Next Scheduled EDR Contact: 03/17/2008
Data Release Frequency: No Update Planned

DOT OPS: Incident and Accident Data

Department of Transportation, Office of Pipeline Safety Incident and Accident data.

Date of Government Version: 07/31/2012
Date Data Arrived at EDR: 08/07/2012
Date Made Active in Reports: 09/18/2012
Number of Days to Update: 42

Source: Department of Transportation, Office of Pipeline Safety
Telephone: 202-366-4595
Last EDR Contact: 02/01/2017
Next Scheduled EDR Contact: 05/08/2017
Data Release Frequency: Varies

CONSENT: Superfund (CERCLA) Consent Decrees

Major legal settlements that establish responsibility and standards for cleanup at NPL (Superfund) sites. Released periodically by United States District Courts after settlement by parties to litigation matters.

Date of Government Version: 09/30/2016
Date Data Arrived at EDR: 11/18/2016
Date Made Active in Reports: 02/03/2017
Number of Days to Update: 77

Source: Department of Justice, Consent Decree Library
Telephone: Varies
Last EDR Contact: 01/23/2017
Next Scheduled EDR Contact: 04/10/2017
Data Release Frequency: Varies

BRS: Biennial Reporting System

The Biennial Reporting System is a national system administered by the EPA that collects data on the generation and management of hazardous waste. BRS captures detailed data from two groups: Large Quantity Generators (LQG) and Treatment, Storage, and Disposal Facilities.

Date of Government Version: 12/31/2013
Date Data Arrived at EDR: 02/24/2015
Date Made Active in Reports: 09/30/2015
Number of Days to Update: 218

Source: EPA/NTIS
Telephone: 800-424-9346
Last EDR Contact: 11/23/2016
Next Scheduled EDR Contact: 03/06/2017
Data Release Frequency: Biennially

GOVERNMENT RECORDS SEARCHED / DATA CURRENCY TRACKING

INDIAN RESERV: Indian Reservations

This map layer portrays Indian administered lands of the United States that have any area equal to or greater than 640 acres.

Date of Government Version: 12/31/2014	Source: USGS
Date Data Arrived at EDR: 07/14/2015	Telephone: 202-208-3710
Date Made Active in Reports: 01/10/2017	Last EDR Contact: 01/13/2017
Number of Days to Update: 546	Next Scheduled EDR Contact: 04/24/2017
	Data Release Frequency: Semi-Annually

FUSRAP: Formerly Utilized Sites Remedial Action Program

DOE established the Formerly Utilized Sites Remedial Action Program (FUSRAP) in 1974 to remediate sites where radioactive contamination remained from Manhattan Project and early U.S. Atomic Energy Commission (AEC) operations.

Date of Government Version: 07/21/2016	Source: Department of Energy
Date Data Arrived at EDR: 07/26/2016	Telephone: 202-586-3559
Date Made Active in Reports: 09/23/2016	Last EDR Contact: 02/03/2017
Number of Days to Update: 59	Next Scheduled EDR Contact: 05/22/2017
	Data Release Frequency: Varies

UMTRA: Uranium Mill Tailings Sites

Uranium ore was mined by private companies for federal government use in national defense programs. When the mills shut down, large piles of the sand-like material (mill tailings) remain after uranium has been extracted from the ore. Levels of human exposure to radioactive materials from the piles are low; however, in some cases tailings were used as construction materials before the potential health hazards of the tailings were recognized.

Date of Government Version: 09/14/2010	Source: Department of Energy
Date Data Arrived at EDR: 10/07/2011	Telephone: 505-845-0011
Date Made Active in Reports: 03/01/2012	Last EDR Contact: 09/09/2016
Number of Days to Update: 146	Next Scheduled EDR Contact: 12/05/2016
	Data Release Frequency: Varies

LEAD SMELTER 1: Lead Smelter Sites

A listing of former lead smelter site locations.

Date of Government Version: 03/07/2016	Source: Environmental Protection Agency
Date Data Arrived at EDR: 04/07/2016	Telephone: 703-603-8787
Date Made Active in Reports: 09/02/2016	Last EDR Contact: 01/05/2017
Number of Days to Update: 148	Next Scheduled EDR Contact: 04/17/2017
	Data Release Frequency: Varies

LEAD SMELTER 2: Lead Smelter Sites

A list of several hundred sites in the U.S. where secondary lead smelting was done from 1931 and 1964. These sites may pose a threat to public health through ingestion or inhalation of contaminated soil or dust

Date of Government Version: 04/05/2001	Source: American Journal of Public Health
Date Data Arrived at EDR: 10/27/2010	Telephone: 703-305-6451
Date Made Active in Reports: 12/02/2010	Last EDR Contact: 12/02/2009
Number of Days to Update: 36	Next Scheduled EDR Contact: N/A
	Data Release Frequency: No Update Planned

US AIRS (AFS): Aerometric Information Retrieval System Facility Subsystem (AFS)

The database is a sub-system of Aerometric Information Retrieval System (AIRS). AFS contains compliance data on air pollution point sources regulated by the U.S. EPA and/or state and local air regulatory agencies. This information comes from source reports by various stationary sources of air pollution, such as electric power plants, steel mills, factories, and universities, and provides information about the air pollutants they produce. Action, air program, air program pollutant, and general level plant data. It is used to track emissions and compliance data from industrial plants.

GOVERNMENT RECORDS SEARCHED / DATA CURRENCY TRACKING

Date of Government Version: 10/12/2016
Date Data Arrived at EDR: 10/26/2016
Date Made Active in Reports: 02/03/2017
Number of Days to Update: 100

Source: EPA
Telephone: 202-564-2496
Last EDR Contact: 12/22/2016
Next Scheduled EDR Contact: 04/10/2017
Data Release Frequency: Annually

US AIRS MINOR: Air Facility System Data A listing of minor source facilities.

Date of Government Version: 10/12/2016
Date Data Arrived at EDR: 10/26/2016
Date Made Active in Reports: 02/03/2017
Number of Days to Update: 100

Source: EPA
Telephone: 202-564-2496
Last EDR Contact: 12/22/2016
Next Scheduled EDR Contact: 04/10/2017
Data Release Frequency: Annually

US MINES: Mines Master Index File

Contains all mine identification numbers issued for mines active or opened since 1971. The data also includes violation information.

Date of Government Version: 08/05/2016
Date Data Arrived at EDR: 09/01/2016
Date Made Active in Reports: 09/23/2016
Number of Days to Update: 22

Source: Department of Labor, Mine Safety and Health Administration
Telephone: 303-231-5959
Last EDR Contact: 12/01/2016
Next Scheduled EDR Contact: 03/13/2017
Data Release Frequency: Semi-Annually

US MINES 2: Ferrous and Nonferrous Metal Mines Database Listing

This map layer includes ferrous (ferrous metal mines are facilities that extract ferrous metals, such as iron ore or molybdenum) and nonferrous (Nonferrous metal mines are facilities that extract nonferrous metals, such as gold, silver, copper, zinc, and lead) metal mines in the United States.

Date of Government Version: 12/05/2005
Date Data Arrived at EDR: 02/29/2008
Date Made Active in Reports: 04/18/2008
Number of Days to Update: 49

Source: USGS
Telephone: 703-648-7709
Last EDR Contact: 12/12/2016
Next Scheduled EDR Contact: 03/13/2017
Data Release Frequency: Varies

US MINES 3: Active Mines & Mineral Plants Database Listing

Active Mines and Mineral Processing Plant operations for commodities monitored by the Minerals Information Team of the USGS.

Date of Government Version: 04/14/2011
Date Data Arrived at EDR: 06/08/2011
Date Made Active in Reports: 09/13/2011
Number of Days to Update: 97

Source: USGS
Telephone: 703-648-7709
Last EDR Contact: 12/02/2016
Next Scheduled EDR Contact: 03/13/2017
Data Release Frequency: Varies

FINDS: Facility Index System/Facility Registry System

Facility Index System. FINDS contains both facility information and 'pointers' to other sources that contain more detail. EDR includes the following FINDS databases in this report: PCS (Permit Compliance System), AIRS (Aerometric Information Retrieval System), DOCKET (Enforcement Docket used to manage and track information on civil judicial enforcement cases for all environmental statutes), FURS (Federal Underground Injection Control), C-DOCKET (Criminal Docket System used to track criminal enforcement actions for all environmental statutes), FFIS (Federal Facilities Information System), STATE (State Environmental Laws and Statutes), and PADS (PCB Activity Data System).

Date of Government Version: 07/15/2016
Date Data Arrived at EDR: 09/07/2016
Date Made Active in Reports: 11/11/2016
Number of Days to Update: 65

Source: EPA
Telephone: (404) 562-9900
Last EDR Contact: 12/06/2016
Next Scheduled EDR Contact: 03/20/2017
Data Release Frequency: Quarterly

GOVERNMENT RECORDS SEARCHED / DATA CURRENCY TRACKING

DOCKET HWC: Hazardous Waste Compliance Docket Listing

A complete list of the Federal Agency Hazardous Waste Compliance Docket Facilities.

Date of Government Version: 06/02/2016	Source: Environmental Protection Agency
Date Data Arrived at EDR: 06/03/2016	Telephone: 202-564-0527
Date Made Active in Reports: 09/02/2016	Last EDR Contact: 11/28/2016
Number of Days to Update: 91	Next Scheduled EDR Contact: 03/13/2017
	Data Release Frequency: Varies

UXO: Unexploded Ordnance Sites

A listing of unexploded ordnance site locations

Date of Government Version: 10/25/2015	Source: Department of Defense
Date Data Arrived at EDR: 01/29/2016	Telephone: 571-373-0407
Date Made Active in Reports: 04/05/2016	Last EDR Contact: 01/20/2017
Number of Days to Update: 67	Next Scheduled EDR Contact: 05/01/2017
	Data Release Frequency: Varies

AIRS: Permitted Facilities Listing

A listing of Air Resources Management permits.

Date of Government Version: 10/31/2016	Source: Department of Environmental Protection
Date Data Arrived at EDR: 11/01/2016	Telephone: 850-921-9558
Date Made Active in Reports: 12/01/2016	Last EDR Contact: 01/30/2017
Number of Days to Update: 30	Next Scheduled EDR Contact: 05/08/2017
	Data Release Frequency: Varies

CLEANUP SITES: DEP Cleanup Sites - Contamination Locator Map Listing

This listing includes the locations of waste cleanup sites from various programs. The source of the cleanup site data includes Hazardous Waste programs, Site Investigation Section, Compliance and Enforcement Tracking, Drycleaning State Funded Cleanup Program (possibly other state funded cleanup), Storage Tank Contamination Monitoring.

Date of Government Version: 11/28/2016	Source: Department of Environmental Protection
Date Data Arrived at EDR: 11/29/2016	Telephone: 866-282-0787
Date Made Active in Reports: 01/17/2017	Last EDR Contact: 11/29/2016
Number of Days to Update: 49	Next Scheduled EDR Contact: 03/13/2017
	Data Release Frequency: Quarterly

DEDB: Ethylene Dibromide Database Results

Ethylene dibromide (EDB), a soil fumigant, that has been detected in drinking water wells. The amount found exceeds the maximum contaminant level as stated in Chapter 62-550 or 520. It is a potential threat to public health when present in drinking water.

Date of Government Version: 11/22/2016	Source: Department of Environmental Protection
Date Data Arrived at EDR: 11/29/2016	Telephone: 850-245-8335
Date Made Active in Reports: 01/17/2017	Last EDR Contact: 12/16/2016
Number of Days to Update: 49	Next Scheduled EDR Contact: 04/03/2017
	Data Release Frequency: Varies

DRYCLEANERS: Drycleaning Facilities

The Drycleaners database, maintained by the Department of Environmental Protection, provides information about permitted dry cleaner facilities.

Date of Government Version: 10/06/2016	Source: Department of Environmental Protection
Date Data Arrived at EDR: 10/26/2016	Telephone: 850-245-8927
Date Made Active in Reports: 12/01/2016	Last EDR Contact: 01/25/2017
Number of Days to Update: 36	Next Scheduled EDR Contact: 05/08/2017
	Data Release Frequency: Semi-Annually

GOVERNMENT RECORDS SEARCHED / DATA CURRENCY TRACKING

DWM CONTAM: DWM CONTAMINATED SITES

A listing of active or known sites. The listing includes sites that need cleanup but are not actively being working on because the agency currently does not have funding (primarily petroleum and drycleaning).

Date of Government Version: 09/30/2015	Source: Department of Environmental Protection
Date Data Arrived at EDR: 10/20/2015	Telephone: 850-245-7503
Date Made Active in Reports: 12/01/2015	Last EDR Contact: 01/23/2017
Number of Days to Update: 42	Next Scheduled EDR Contact: 04/24/2017
	Data Release Frequency: Varies

Financial Assurance 1: Financial Assurance Information Listing

A list of hazardous waste facilities required to provide financial assurance under RCRA.

Date of Government Version: 11/01/2016	Source: Department of Environmental Protection
Date Data Arrived at EDR: 11/03/2016	Telephone: 850-245-8793
Date Made Active in Reports: 12/01/2016	Last EDR Contact: 01/30/2017
Number of Days to Update: 28	Next Scheduled EDR Contact: 05/08/2017
	Data Release Frequency: Varies

Financial Assurance 2: Financial Assurance Information Listing

A listing of financial assurance information for solid waste facilities.

Date of Government Version: 10/26/2016	Source: Department of Environmental Protection
Date Data Arrived at EDR: 11/01/2016	Telephone: 850-245-8743
Date Made Active in Reports: 12/01/2016	Last EDR Contact: 01/30/2017
Number of Days to Update: 30	Next Scheduled EDR Contact: 05/08/2017
	Data Release Frequency: Varies

Financial Assurance 3: Financial Assurance Information Listing

A listing of financial assurance information for storage tanks sites.

Date of Government Version: 10/06/2016	Source: Department of Environmental Protection
Date Data Arrived at EDR: 11/02/2016	Telephone: 850-245-8853
Date Made Active in Reports: 12/01/2016	Last EDR Contact: 02/01/2017
Number of Days to Update: 29	Next Scheduled EDR Contact: 05/08/2017
	Data Release Frequency: Quarterly

FL Cattle Dip. Vats: Cattle Dipping Vats

From the 1910's through the 1950's, these vats were filled with an arsenic solution for the control and eradication of the cattle fever tick. Other pesticides, such as DDT, were also widely used. By State law, all cattle, horses, mules, goats, and other susceptible animals were required to be dipped every 14 days. Under certain circumstances, the arsenic and other pesticides remaining at the site may present an environmental or public health hazard.

Date of Government Version: 02/04/2005	Source: Department of Environmental Protection
Date Data Arrived at EDR: 06/29/2007	Telephone: 850-245-4444
Date Made Active in Reports: 07/11/2007	Last EDR Contact: 01/09/2017
Number of Days to Update: 12	Next Scheduled EDR Contact: 04/24/2017
	Data Release Frequency: No Update Planned

RESP PARTY: Responsible Party Sites Listing

Open, inactive and closed responsible party sites

Date of Government Version: 12/04/2016	Source: Department of Environmental Protection
Date Data Arrived at EDR: 01/05/2017	Telephone: 850-245-8758
Date Made Active in Reports: 01/18/2017	Last EDR Contact: 01/05/2017
Number of Days to Update: 13	Next Scheduled EDR Contact: 04/17/2017
	Data Release Frequency: Quarterly

SITE INV SITES: Site Investigation Section Sites Listing

Statewide coverage of Site Investigation Section (SIS) sites. Site Investigation is a Section within the Bureau of Waste Cleanup, Division of Waste Management. SIS provides technical support to FDEP District Waste Cleanup Programs and conducts contamination assessments throughout the state.

GOVERNMENT RECORDS SEARCHED / DATA CURRENCY TRACKING

Date of Government Version: 11/18/2016
Date Data Arrived at EDR: 11/22/2016
Date Made Active in Reports: 01/18/2017
Number of Days to Update: 57

Source: Department of Environmental Protection
Telephone: 850-245-8953
Last EDR Contact: 11/22/2016
Next Scheduled EDR Contact: 03/06/2017
Data Release Frequency: Quarterly

TIER 2: Tier 2 Facility Listing

A listing of facilities which store or manufacture hazardous materials that submit a chemical inventory report.

Date of Government Version: 12/31/2015
Date Data Arrived at EDR: 07/01/2016
Date Made Active in Reports: 08/12/2016
Number of Days to Update: 42

Source: Department of Environmental Protection
Telephone: 850-413-9970
Last EDR Contact: 12/09/2016
Next Scheduled EDR Contact: 03/27/2017
Data Release Frequency: Varies

UIC: Underground Injection Wells Database Listing

A listing of Class I wells. Class I wells are used to inject hazardous waste, nonhazardous waste, or municipal waste below the lowermost USDW.

Date of Government Version: 07/21/2016
Date Data Arrived at EDR: 07/25/2016
Date Made Active in Reports: 10/03/2016
Number of Days to Update: 70

Source: Department of Environmental Protection
Telephone: 850-245-8655
Last EDR Contact: 01/23/2017
Next Scheduled EDR Contact: 05/08/2017
Data Release Frequency: Varies

WASTEWATER: Wastewater Facility Regulation Database

Domestic and industrial wastewater facilities.

Date of Government Version: 11/01/2016
Date Data Arrived at EDR: 11/08/2016
Date Made Active in Reports: 12/01/2016
Number of Days to Update: 23

Source: Department of Environmental Protection
Telephone: 850-245-8600
Last EDR Contact: 02/07/2017
Next Scheduled EDR Contact: 05/22/2017
Data Release Frequency: Quarterly

ABANDONED MINES: Abandoned Mines

An inventory of land and water impacted by past mining (primarily coal mining) is maintained by OSMRE to provide information needed to implement the Surface Mining Control and Reclamation Act of 1977 (SMCRA). The inventory contains information on the location, type, and extent of AML impacts, as well as, information on the cost associated with the reclamation of those problems. The inventory is based upon field surveys by State, Tribal, and OSMRE program officials. It is dynamic to the extent that it is modified as new problems are identified and existing problems are reclaimed.

Date of Government Version: 06/09/2016
Date Data Arrived at EDR: 06/13/2016
Date Made Active in Reports: 09/02/2016
Number of Days to Update: 81

Source: Department of Interior
Telephone: 202-208-2609
Last EDR Contact: 12/09/2016
Next Scheduled EDR Contact: 03/27/2017
Data Release Frequency: Quarterly

FUELS PROGRAM: EPA Fuels Program Registered Listing

This listing includes facilities that are registered under the Part 80 (Code of Federal Regulations) EPA Fuels Programs. All companies now are required to submit new and updated registrations.

Date of Government Version: 11/21/2016
Date Data Arrived at EDR: 11/22/2016
Date Made Active in Reports: 02/03/2017
Number of Days to Update: 73

Source: EPA
Telephone: 800-385-6164
Last EDR Contact: 11/22/2016
Next Scheduled EDR Contact: 03/06/2017
Data Release Frequency: Quarterly

ECHO: Enforcement & Compliance History Information

ECHO provides integrated compliance and enforcement information for about 800,000 regulated facilities nationwide.

GOVERNMENT RECORDS SEARCHED / DATA CURRENCY TRACKING

Date of Government Version: 09/18/2016
Date Data Arrived at EDR: 09/20/2016
Date Made Active in Reports: 10/21/2016
Number of Days to Update: 31

Source: Environmental Protection Agency
Telephone: 202-564-2280
Last EDR Contact: 12/20/2016
Next Scheduled EDR Contact: 04/03/2017
Data Release Frequency: Quarterly

EDR HIGH RISK HISTORICAL RECORDS

EDR Exclusive Records

EDR MGP: EDR Proprietary Manufactured Gas Plants

The EDR Proprietary Manufactured Gas Plant Database includes records of coal gas plants (manufactured gas plants) compiled by EDR's researchers. Manufactured gas sites were used in the United States from the 1800's to 1950's to produce a gas that could be distributed and used as fuel. These plants used whale oil, rosin, coal, or a mixture of coal, oil, and water that also produced a significant amount of waste. Many of the byproducts of the gas production, such as coal tar (oily waste containing volatile and non-volatile chemicals), sludges, oils and other compounds are potentially hazardous to human health and the environment. The byproduct from this process was frequently disposed of directly at the plant site and can remain or spread slowly, serving as a continuous source of soil and groundwater contamination.

Date of Government Version: N/A
Date Data Arrived at EDR: N/A
Date Made Active in Reports: N/A
Number of Days to Update: N/A

Source: EDR, Inc.
Telephone: N/A
Last EDR Contact: N/A
Next Scheduled EDR Contact: N/A
Data Release Frequency: No Update Planned

EDR Hist Auto: EDR Exclusive Historic Gas Stations

EDR has searched selected national collections of business directories and has collected listings of potential gas station/filling station/service station sites that were available to EDR researchers. EDR's review was limited to those categories of sources that might, in EDR's opinion, include gas station/filling station/service station establishments. The categories reviewed included, but were not limited to gas, gas station, gasoline station, filling station, auto, automobile repair, auto service station, service station, etc. This database falls within a category of information EDR classifies as "High Risk Historical Records", or HRHR. EDR's HRHR effort presents unique and sometimes proprietary data about past sites and operations that typically create environmental concerns, but may not show up in current government records searches.

Date of Government Version: N/A
Date Data Arrived at EDR: N/A
Date Made Active in Reports: N/A
Number of Days to Update: N/A

Source: EDR, Inc.
Telephone: N/A
Last EDR Contact: N/A
Next Scheduled EDR Contact: N/A
Data Release Frequency: Varies

EDR Hist Cleaner: EDR Exclusive Historic Dry Cleaners

EDR has searched selected national collections of business directories and has collected listings of potential dry cleaner sites that were available to EDR researchers. EDR's review was limited to those categories of sources that might, in EDR's opinion, include dry cleaning establishments. The categories reviewed included, but were not limited to dry cleaners, cleaners, laundry, laundromat, cleaning/laundry, wash & dry etc. This database falls within a category of information EDR classifies as "High Risk Historical Records", or HRHR. EDR's HRHR effort presents unique and sometimes proprietary data about past sites and operations that typically create environmental concerns, but may not show up in current government records searches.

Date of Government Version: N/A
Date Data Arrived at EDR: N/A
Date Made Active in Reports: N/A
Number of Days to Update: N/A

Source: EDR, Inc.
Telephone: N/A
Last EDR Contact: N/A
Next Scheduled EDR Contact: N/A
Data Release Frequency: Varies

EDR RECOVERED GOVERNMENT ARCHIVES

Exclusive Recovered Govt. Archives

GOVERNMENT RECORDS SEARCHED / DATA CURRENCY TRACKING

RGA HWS: Recovered Government Archive State Hazardous Waste Facilities List

The EDR Recovered Government Archive State Hazardous Waste database provides a list of SHWS incidents derived from historical databases and includes many records that no longer appear in current government lists. Compiled from Records formerly available from the Department of Environmental Protection in Florida.

Date of Government Version: N/A	Source: Department of Environmental Protection
Date Data Arrived at EDR: 07/01/2013	Telephone: N/A
Date Made Active in Reports: 12/30/2013	Last EDR Contact: 06/01/2012
Number of Days to Update: 182	Next Scheduled EDR Contact: N/A
	Data Release Frequency: Varies

RGA LF: Recovered Government Archive Solid Waste Facilities List

The EDR Recovered Government Archive Landfill database provides a list of landfills derived from historical databases and includes many records that no longer appear in current government lists. Compiled from Records formerly available from the Department of Environmental Protection in Florida.

Date of Government Version: N/A	Source: Department of Environmental Protection
Date Data Arrived at EDR: 07/01/2013	Telephone: N/A
Date Made Active in Reports: 01/10/2014	Last EDR Contact: 06/01/2012
Number of Days to Update: 193	Next Scheduled EDR Contact: N/A
	Data Release Frequency: Varies

RGA LUST: Recovered Government Archive Leaking Underground Storage Tank

The EDR Recovered Government Archive Leaking Underground Storage Tank database provides a list of LUST incidents derived from historical databases and includes many records that no longer appear in current government lists. Compiled from Records formerly available from the Department of Environmental Protection in Florida.

Date of Government Version: N/A	Source: Department of Environmental Protection
Date Data Arrived at EDR: 07/01/2013	Telephone: N/A
Date Made Active in Reports: 12/30/2013	Last EDR Contact: 06/01/2012
Number of Days to Update: 182	Next Scheduled EDR Contact: N/A
	Data Release Frequency: Varies

COUNTY RECORDS

ALACHUA COUNTY:

Facility List

List of all regulated facilities in Alachua County.

Date of Government Version: 04/01/2016	Source: Alachua County Environmental Protection Department
Date Data Arrived at EDR: 04/05/2016	Telephone: 352-264-6800
Date Made Active in Reports: 06/07/2016	Last EDR Contact: 12/23/2016
Number of Days to Update: 63	Next Scheduled EDR Contact: 04/10/2017
	Data Release Frequency: Annually

BROWARD COUNTY:

Aboveground Storage Tanks

Aboveground storage tank locations in Broward County.

Date of Government Version: 06/03/2016	Source: Broward County Environmental Protection Department
Date Data Arrived at EDR: 08/31/2016	Telephone: 954-818-7509
Date Made Active in Reports: 10/03/2016	Last EDR Contact: 01/11/2017
Number of Days to Update: 33	Next Scheduled EDR Contact: 03/13/2017
	Data Release Frequency: Varies

Semi-Annual Inventory Report on Contaminated Locations

Early Detection Incentive/Environmental Assessment Remediation. This report monitors the status and remediation progress of known contaminated locations within Broward County. Sites listed by the US EPA, the Florida Department of Environmental Protection, and sites licensed for contamination assessment and cleanup by the Division of Pollution Prevention and Remediation Programs of the Department.

GOVERNMENT RECORDS SEARCHED / DATA CURRENCY TRACKING

Date of Government Version: 11/28/2016
Date Data Arrived at EDR: 11/29/2016
Date Made Active in Reports: 01/17/2017
Number of Days to Update: 49

Source: Broward County Environmental Protection Department
Telephone: 954-818-7509
Last EDR Contact: 11/29/2016
Next Scheduled EDR Contact: 03/13/2017
Data Release Frequency: Semi-Annually

Hazardous Material Sites

HM sites use or store greater than 25 gallons of hazardous materials per month.

Date of Government Version: 06/03/2016
Date Data Arrived at EDR: 08/31/2016
Date Made Active in Reports: 10/03/2016
Number of Days to Update: 33

Source: Broward County Environmental Protection Department
Telephone: 954-818-7509
Last EDR Contact: 01/11/2017
Next Scheduled EDR Contact: 03/13/2017
Data Release Frequency: Annually

Notice Of Violations Sites

NOV facilities have received a notice of violation letter under the Broward County Chapter 27 Code.

Date of Government Version: 06/03/2016
Date Data Arrived at EDR: 08/31/2016
Date Made Active in Reports: 10/03/2016
Number of Days to Update: 33

Source: Broward County Environmental Protection Department
Telephone: 954-818-7509
Last EDR Contact: 01/11/2017
Next Scheduled EDR Contact: 03/13/2017
Data Release Frequency: Annually

Underground Storage Tanks

All known regulated storage tanks within Broward County, including those tanks that have been closed

Date of Government Version: 06/03/2016
Date Data Arrived at EDR: 08/31/2016
Date Made Active in Reports: 10/03/2016
Number of Days to Update: 33

Source: Broward County Environmental Protection Department
Telephone: 954-818-7509
Last EDR Contact: 01/11/2017
Next Scheduled EDR Contact: 03/13/2017
Data Release Frequency: Annually

HILLSBOROUGH COUNTY:

Hillsborough County LF

Hillsborough county landfill sites.

Date of Government Version: 10/09/2015
Date Data Arrived at EDR: 10/13/2015
Date Made Active in Reports: 11/20/2015
Number of Days to Update: 38

Source: Hillsborough County Environmental Protection Commission
Telephone: 813-627-2600
Last EDR Contact: 01/09/2017
Next Scheduled EDR Contact: 04/24/2017
Data Release Frequency: Varies

MIAMI-DADE COUNTY:

Air Permit Sites

Facilities that release or have a potential to release pollutants.

Date of Government Version: 11/29/2016
Date Data Arrived at EDR: 12/01/2016
Date Made Active in Reports: 01/17/2017
Number of Days to Update: 47

Source: Department of Environmental Resources Management
Telephone: 305-372-6755
Last EDR Contact: 12/01/2016
Next Scheduled EDR Contact: 03/13/2017
Data Release Frequency: Semi-Annually

Liquid Waste Transporter List

The Liquid Waste Transporter permit regulates the transportation of various types of liquid and solid waste, including hazardous waste, waste oil and oily waste waters, septic and grease trap waste, biomedical waste, spent radiator fluid, photo chemical waste, dry sewage sludge, and other types of non-hazardous industrial waste. The Liquid Waste Transporter permits needed to protect the environment and the public from improperly handled and transported waste.

GOVERNMENT RECORDS SEARCHED / DATA CURRENCY TRACKING

Date of Government Version: 08/31/2016
Date Data Arrived at EDR: 09/02/2016
Date Made Active in Reports: 10/03/2016
Number of Days to Update: 31

Source: DERM
Telephone: 305-372-6755
Last EDR Contact: 12/01/2016
Next Scheduled EDR Contact: 12/12/2016
Data Release Frequency: Quarterly

Grease Trap Sites

Any non-residential facility that discharges waste to a sanitary sewer.

Date of Government Version: 11/29/2016
Date Data Arrived at EDR: 12/01/2016
Date Made Active in Reports: 01/17/2017
Number of Days to Update: 47

Source: Dade County Dept. of Env. Resources Mgmt.
Telephone: 305-372-6508
Last EDR Contact: 12/01/2016
Next Scheduled EDR Contact: 03/13/2017
Data Release Frequency: Semi-Annually

Marine Facilities Operating Permit

What is this permit used for? Miami-Dade County Ordinance 89-104 and Section 24-18 of the Code of Miami-Dade County require the following types of marine facilities to obtain annual operating permits from DERM: All recreational boat docking facilities with ten (10) or more boat slips, moorings, davit spaces, and vessel tie-up spaces. All boat storage facilities contiguous to tidal waters in Miami-Dade County with ten (10) or more dry storage spaces including boatyards and boat manufacturing facilities.

Date of Government Version: 11/29/2016
Date Data Arrived at EDR: 12/01/2016
Date Made Active in Reports: 01/17/2017
Number of Days to Update: 47

Source: DERM
Telephone: 305-372-3576
Last EDR Contact: 12/01/2016
Next Scheduled EDR Contact: 03/13/2017
Data Release Frequency: Quarterly

Miami River Enforcement

The Miami River Enforcement database files were created for facilities and in some instances vessels that were inspected by a workgroup within the Department that was identified as the Miami River Enforcement Group. The files do not all necessarily reflect enforcement cases and some were created for locations that were permitted by other Sections within the Department.

Date of Government Version: 06/05/2013
Date Data Arrived at EDR: 06/06/2013
Date Made Active in Reports: 08/06/2013
Number of Days to Update: 61

Source: DERM
Telephone: 305-372-3576
Last EDR Contact: 12/01/2016
Next Scheduled EDR Contact: 03/13/2017
Data Release Frequency: Quarterly

Hazardous Waste Sites

Sites with the potential to generate waste

Date of Government Version: 11/29/2016
Date Data Arrived at EDR: 12/01/2016
Date Made Active in Reports: 01/17/2017
Number of Days to Update: 47

Source: Dade County Department of Environmental Resources Management
Telephone: 305-372-6755
Last EDR Contact: 12/01/2016
Next Scheduled EDR Contact: 03/13/2017
Data Release Frequency: Semi-Annually

Industrial Waste Type 2-4 Sites

IW2s are facilities having reclaim or recycling systems with no discharges, aboveground holding tanks or spill prevention and countermeasure plans. IW4s are facilities that discharge an effluent to the ground.

Date of Government Version: 11/29/2016
Date Data Arrived at EDR: 12/01/2016
Date Made Active in Reports: 01/17/2017
Number of Days to Update: 47

Source: Department of Environmental Resources Management
Telephone: 305-372-6700
Last EDR Contact: 12/01/2016
Next Scheduled EDR Contact: 03/13/2017
Data Release Frequency: Semi-Annually

GOVERNMENT RECORDS SEARCHED / DATA CURRENCY TRACKING

Industrial Waste Type 5 Sites

Generally these facilities fall under the category of "conditionally exempt small quantity generator" or "small quantity generator".

Date of Government Version: 11/29/2016
Date Data Arrived at EDR: 12/01/2016
Date Made Active in Reports: 01/17/2017
Number of Days to Update: 47

Source: Department of Environmental Resources Management
Telephone: 305-372-6700
Last EDR Contact: 12/01/2016
Next Scheduled EDR Contact: 03/13/2017
Data Release Frequency: Semi-Annually

Industrial Waste Type 6

Permits issued to those non-residential land uses located within the major drinking water wellfield protection areas that are not served by sanitary sewers. These facilities do not handle hazardous materials but are regulated because of the env. sensitivity of the areas where they are located.

Date of Government Version: 11/29/2016
Date Data Arrived at EDR: 12/01/2016
Date Made Active in Reports: 01/17/2017
Number of Days to Update: 47

Source: Department of Environmental Resources Management
Telephone: 305-372-6700
Last EDR Contact: 12/01/2016
Next Scheduled EDR Contact: 03/13/2017
Data Release Frequency: Semi-Annually

Industrial Waste Permit Sites

Facilities that either generate more than 25,000 of wastewater per day to sanitary sewers or are pre-defined by EPA.

Date of Government Version: 11/29/2016
Date Data Arrived at EDR: 12/01/2016
Date Made Active in Reports: 01/17/2017
Number of Days to Update: 47

Source: Department of Environmental Resources Management
Telephone: 305-372-6700
Last EDR Contact: 12/01/2016
Next Scheduled EDR Contact: 03/13/2017
Data Release Frequency: Semi-Annually

Enforcement Case Tracking System Sites

Enforcement cases monitored by the Dade County Department of Environmental Resources Management.

Date of Government Version: 11/29/2016
Date Data Arrived at EDR: 12/01/2016
Date Made Active in Reports: 01/17/2017
Number of Days to Update: 47

Source: Department of Environmental Resources Management
Telephone: 305-372-6755
Last EDR Contact: 12/01/2016
Next Scheduled EDR Contact: 03/13/2017
Data Release Frequency: Semi-Annually

Fuel Spills Cases

DERM documents fuel spills of sites that are not in a state program.

Date of Government Version: 01/08/2009
Date Data Arrived at EDR: 01/13/2009
Date Made Active in Reports: 02/05/2009
Number of Days to Update: 23

Source: Department of Environmental Resources Management
Telephone: 305-372-6755
Last EDR Contact: 12/01/2016
Next Scheduled EDR Contact: 03/13/2017
Data Release Frequency: Semi-Annually

Storage Tanks

A listing of aboveground and underground storage tank site locations.

Date of Government Version: 11/29/2016
Date Data Arrived at EDR: 12/01/2016
Date Made Active in Reports: 01/18/2017
Number of Days to Update: 48

Source: Department of Environmental Resource Management
Telephone: 305-372-6700
Last EDR Contact: 12/01/2016
Next Scheduled EDR Contact: 03/13/2017
Data Release Frequency: Semi-Annually

PALM BEACH COUNTY:

GOVERNMENT RECORDS SEARCHED / DATA CURRENCY TRACKING

Palm Beach County LF

Palm Beach County Inventory of Solid Waste Sites.

Date of Government Version: 09/01/2011
Date Data Arrived at EDR: 09/20/2011
Date Made Active in Reports: 10/10/2011
Number of Days to Update: 20

Source: Palm Beach County Solid Waste Authority
Telephone: 561-640-4000
Last EDR Contact: 12/15/2016
Next Scheduled EDR Contact: 03/27/2017
Data Release Frequency: Varies

OTHER DATABASE(S)

Depending on the geographic area covered by this report, the data provided in these specialty databases may or may not be complete. For example, the existence of wetlands information data in a specific report does not mean that all wetlands in the area covered by the report are included. Moreover, the absence of any reported wetlands information does not necessarily mean that wetlands do not exist in the area covered by the report.

CT MANIFEST: Hazardous Waste Manifest Data

Facility and manifest data. Manifest is a document that lists and tracks hazardous waste from the generator through transporters to a tsd facility.

Date of Government Version: 07/30/2013
Date Data Arrived at EDR: 08/19/2013
Date Made Active in Reports: 10/03/2013
Number of Days to Update: 45

Source: Department of Energy & Environmental Protection
Telephone: 860-424-3375
Last EDR Contact: 11/11/2016
Next Scheduled EDR Contact: 02/27/2017
Data Release Frequency: No Update Planned

NJ MANIFEST: Manifest Information

Hazardous waste manifest information.

Date of Government Version: 12/31/2015
Date Data Arrived at EDR: 09/29/2016
Date Made Active in Reports: 01/03/2017
Number of Days to Update: 96

Source: Department of Environmental Protection
Telephone: N/A
Last EDR Contact: 01/09/2017
Next Scheduled EDR Contact: 04/24/2017
Data Release Frequency: Annually

NY MANIFEST: Facility and Manifest Data

Manifest is a document that lists and tracks hazardous waste from the generator through transporters to a TSD facility.

Date of Government Version: 10/01/2016
Date Data Arrived at EDR: 11/02/2016
Date Made Active in Reports: 01/04/2017
Number of Days to Update: 63

Source: Department of Environmental Conservation
Telephone: 518-402-8651
Last EDR Contact: 02/01/2017
Next Scheduled EDR Contact: 05/08/2017
Data Release Frequency: Annually

PA MANIFEST: Manifest Information

Hazardous waste manifest information.

Date of Government Version: 12/31/2015
Date Data Arrived at EDR: 07/22/2016
Date Made Active in Reports: 11/22/2016
Number of Days to Update: 123

Source: Department of Environmental Protection
Telephone: 717-783-8990
Last EDR Contact: 01/12/2017
Next Scheduled EDR Contact: 05/01/2017
Data Release Frequency: Annually

RI MANIFEST: Manifest information

Hazardous waste manifest information

Date of Government Version: 12/31/2013
Date Data Arrived at EDR: 06/19/2015
Date Made Active in Reports: 07/15/2015
Number of Days to Update: 26

Source: Department of Environmental Management
Telephone: 401-222-2797
Last EDR Contact: 11/21/2016
Next Scheduled EDR Contact: 03/06/2017
Data Release Frequency: Annually

GOVERNMENT RECORDS SEARCHED / DATA CURRENCY TRACKING

WI MANIFEST: Manifest Information

Hazardous waste manifest information.

Date of Government Version: 12/31/2015
Date Data Arrived at EDR: 04/14/2016
Date Made Active in Reports: 06/03/2016
Number of Days to Update: 50

Source: Department of Natural Resources
Telephone: N/A
Last EDR Contact: 12/12/2016
Next Scheduled EDR Contact: 03/27/2017
Data Release Frequency: Annually

Oil/Gas Pipelines

Source: PennWell Corporation

Petroleum Bundle (Crude Oil, Refined Products, Petrochemicals, Gas Liquids (LPG/NGL), and Specialty Gases (Miscellaneous)) N = Natural Gas Bundle (Natural Gas, Gas Liquids (LPG/NGL), and Specialty Gases (Miscellaneous)). This map includes information copyrighted by PennWell Corporation. This information is provided on a best effort basis and PennWell Corporation does not guarantee its accuracy nor warrant its fitness for any particular purpose. Such information has been reprinted with the permission of PennWell.

Electric Power Transmission Line Data

Source: PennWell Corporation

This map includes information copyrighted by PennWell Corporation. This information is provided on a best effort basis and PennWell Corporation does not guarantee its accuracy nor warrant its fitness for any particular purpose. Such information has been reprinted with the permission of PennWell.

Sensitive Receptors: There are individuals deemed sensitive receptors due to their fragile immune systems and special sensitivity to environmental discharges. These sensitive receptors typically include the elderly, the sick, and children. While the location of all sensitive receptors cannot be determined, EDR indicates those buildings and facilities - schools, daycares, hospitals, medical centers, and nursing homes - where individuals who are sensitive receptors are likely to be located.

AHA Hospitals:

Source: American Hospital Association, Inc.
Telephone: 312-280-5991

The database includes a listing of hospitals based on the American Hospital Association's annual survey of hospitals.

Medical Centers: Provider of Services Listing

Source: Centers for Medicare & Medicaid Services
Telephone: 410-786-3000

A listing of hospitals with Medicare provider number, produced by Centers of Medicare & Medicaid Services, a federal agency within the U.S. Department of Health and Human Services.

Nursing Homes

Source: National Institutes of Health
Telephone: 301-594-6248

Information on Medicare and Medicaid certified nursing homes in the United States.

Public Schools

Source: National Center for Education Statistics
Telephone: 202-502-7300

The National Center for Education Statistics' primary database on elementary and secondary public education in the United States. It is a comprehensive, annual, national statistical database of all public elementary and secondary schools and school districts, which contains data that are comparable across all states.

Private Schools

Source: National Center for Education Statistics
Telephone: 202-502-7300

The National Center for Education Statistics' primary database on private school locations in the United States.

Daycare Centers: Department of Children & Families

Source: Provider Information
Telephone: 850-488-4900

Flood Zone Data: This data was obtained from the Federal Emergency Management Agency (FEMA). It depicts 100-year and 500-year flood zones as defined by FEMA. It includes the National Flood Hazard Layer (NFHL) which incorporates Flood Insurance Rate Map (FIRM) data and Q3 data from FEMA in areas not covered by NFHL.

Source: FEMA

Telephone: 877-336-2627

Date of Government Version: 2003, 2015

GOVERNMENT RECORDS SEARCHED / DATA CURRENCY TRACKING

NWI: National Wetlands Inventory. This data, available in select counties across the country, was obtained by EDR in 2002, 2005 and 2010 from the U.S. Fish and Wildlife Service.

State Wetlands Data: Wetlands Inventory
Source: Department of Environmental Protection
Telephone: 850-245-8238

Current USGS 7.5 Minute Topographic Map
Source: U.S. Geological Survey

STREET AND ADDRESS INFORMATION

© 2015 TomTom North America, Inc. All rights reserved. This material is proprietary and the subject of copyright protection and other intellectual property rights owned by or licensed to Tele Atlas North America, Inc. The use of this material is subject to the terms of a license agreement. You will be held liable for any unauthorized copying or disclosure of this material.

GEOCHECK[®] - PHYSICAL SETTING SOURCE ADDENDUM

TARGET PROPERTY ADDRESS

PBIA PARCEL F
4895 ELIZABETH ST
WEST PALM BEACH, FL 33415

TARGET PROPERTY COORDINATES

Latitude (North):	26.683845 - 26° 41' 1.84"
Longitude (West):	80.117974 - 80° 7' 4.71"
Universal Transverse Mercator:	Zone 17
UTM X (Meters):	587757.5
UTM Y (Meters):	2951556.5
Elevation:	17 ft. above sea level

USGS TOPOGRAPHIC MAP

Target Property Map:	5681221 PALM BEACH, FL
Version Date:	2012

West Map:	5655882 PALM BEACH FARMS, FL
Version Date:	2012

EDR's GeoCheck Physical Setting Source Addendum is provided to assist the environmental professional in forming an opinion about the impact of potential contaminant migration.

Assessment of the impact of contaminant migration generally has two principal investigative components:

1. Groundwater flow direction, and
2. Groundwater flow velocity.

Groundwater flow direction may be impacted by surface topography, hydrology, hydrogeology, characteristics of the soil, and nearby wells. Groundwater flow velocity is generally impacted by the nature of the geologic strata.

GEOCHECK® - PHYSICAL SETTING SOURCE SUMMARY

GROUNDWATER FLOW DIRECTION INFORMATION

Groundwater flow direction for a particular site is best determined by a qualified environmental professional using site-specific well data. If such data is not reasonably ascertainable, it may be necessary to rely on other sources of information, such as surface topographic information, hydrologic information, hydrogeologic data collected on nearby properties, and regional groundwater flow information (from deep aquifers).

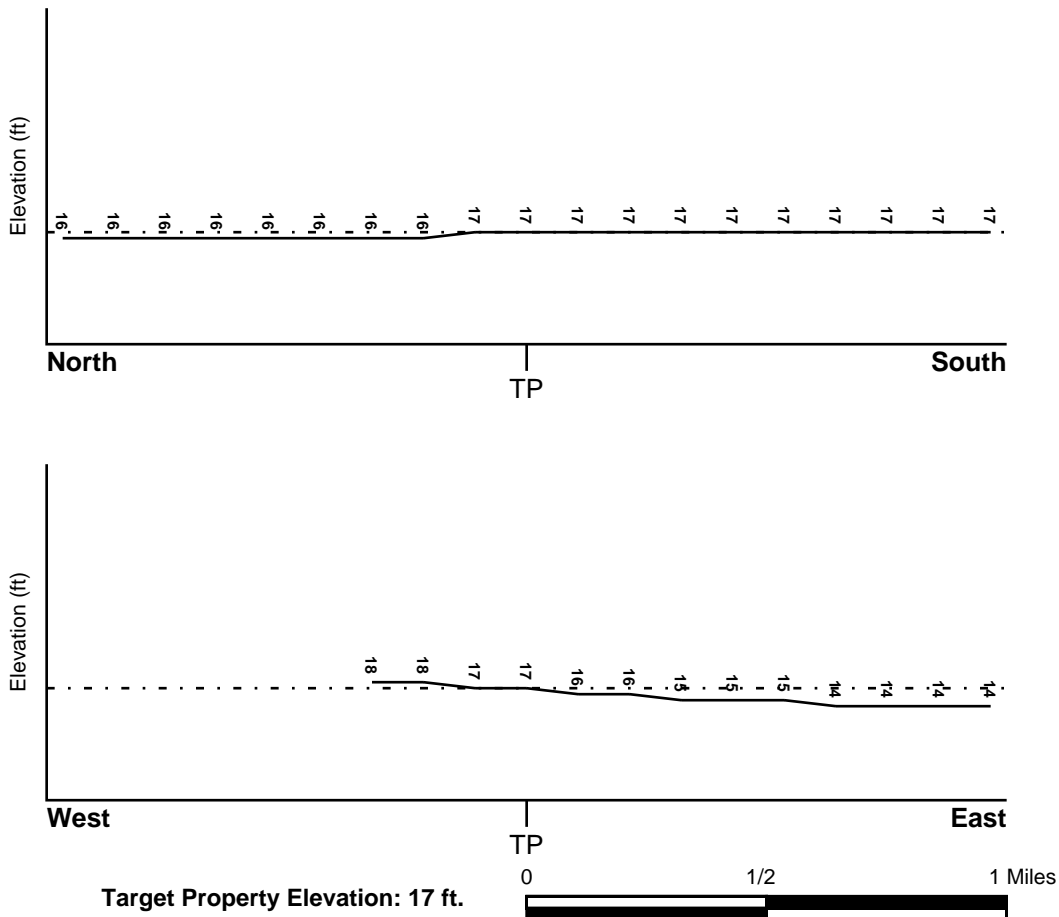
TOPOGRAPHIC INFORMATION

Surface topography may be indicative of the direction of surficial groundwater flow. This information can be used to assist the environmental professional in forming an opinion about the impact of nearby contaminated properties or, should contamination exist on the target property, what downgradient sites might be impacted.

TARGET PROPERTY TOPOGRAPHY

General Topographic Gradient: General East

SURROUNDING TOPOGRAPHY: ELEVATION PROFILES



Source: Topography has been determined from the USGS 7.5' Digital Elevation Model and should be evaluated on a relative (not an absolute) basis. Relative elevation information between sites of close proximity should be field verified.

GEOCHECK® - PHYSICAL SETTING SOURCE SUMMARY

HYDROLOGIC INFORMATION

Surface water can act as a hydrologic barrier to groundwater flow. Such hydrologic information can be used to assist the environmental professional in forming an opinion about the impact of nearby contaminated properties or, should contamination exist on the target property, what downgradient sites might be impacted.

Refer to the Physical Setting Source Map following this summary for hydrologic information (major waterways and bodies of water).

FEMA FLOOD ZONE

<u>Flood Plain Panel at Target Property</u>	<u>FEMA Source Type</u>
1201920155B	FEMA Q3 Flood data
<u>Additional Panels in search area:</u>	<u>FEMA Source Type</u>
NO PANEL ID	FEMA Q3 Flood data
1201920165B	FEMA Q3 Flood data

NATIONAL WETLAND INVENTORY

<u>NWI Quad at Target Property</u>	<u>NWI Electronic Data Coverage</u>
PALM BEACH	YES - refer to the Overview Map and Detail Map

HYDROGEOLOGIC INFORMATION

Hydrogeologic information obtained by installation of wells on a specific site can often be an indicator of groundwater flow direction in the immediate area. Such hydrogeologic information can be used to assist the environmental professional in forming an opinion about the impact of nearby contaminated properties or, should contamination exist on the target property, what downgradient sites might be impacted.

Site-Specific Hydrogeological Data*:

Search Radius:	1.25 miles
Status:	Not found

AQUIFLOW®

Search Radius: 1.000 Mile.

EDR has developed the AQUIFLOW Information System to provide data on the general direction of groundwater flow at specific points. EDR has reviewed reports submitted by environmental professionals to regulatory authorities at select sites and has extracted the date of the report, groundwater flow direction as determined hydrogeologically, and the depth to water table.

<u>MAP ID</u>	<u>LOCATION FROM TP</u>	<u>GENERAL DIRECTION GROUNDWATER FLOW</u>
E16	1/4 - 1/2 Mile ENE	SSE
17	1/4 - 1/2 Mile SSW	S
G27	1/4 - 1/2 Mile SE	SSE
J54	1/2 - 1 Mile SW	SW
O76	1/2 - 1 Mile NNE	SW
U96	1/2 - 1 Mile SSE	E

For additional site information, refer to Physical Setting Source Map Findings.

GEOCHECK® - PHYSICAL SETTING SOURCE SUMMARY

GROUNDWATER FLOW VELOCITY INFORMATION

Groundwater flow velocity information for a particular site is best determined by a qualified environmental professional using site specific geologic and soil strata data. If such data are not reasonably ascertainable, it may be necessary to rely on other sources of information, including geologic age identification, rock stratigraphic unit and soil characteristics data collected on nearby properties and regional soil information. In general, contaminant plumes move more quickly through sandy-gravelly types of soils than silty-clayey types of soils.

GEOLOGIC INFORMATION IN GENERAL AREA OF TARGET PROPERTY

Geologic information can be used by the environmental professional in forming an opinion about the relative speed at which contaminant migration may be occurring.

ROCK STRATIGRAPHIC UNIT

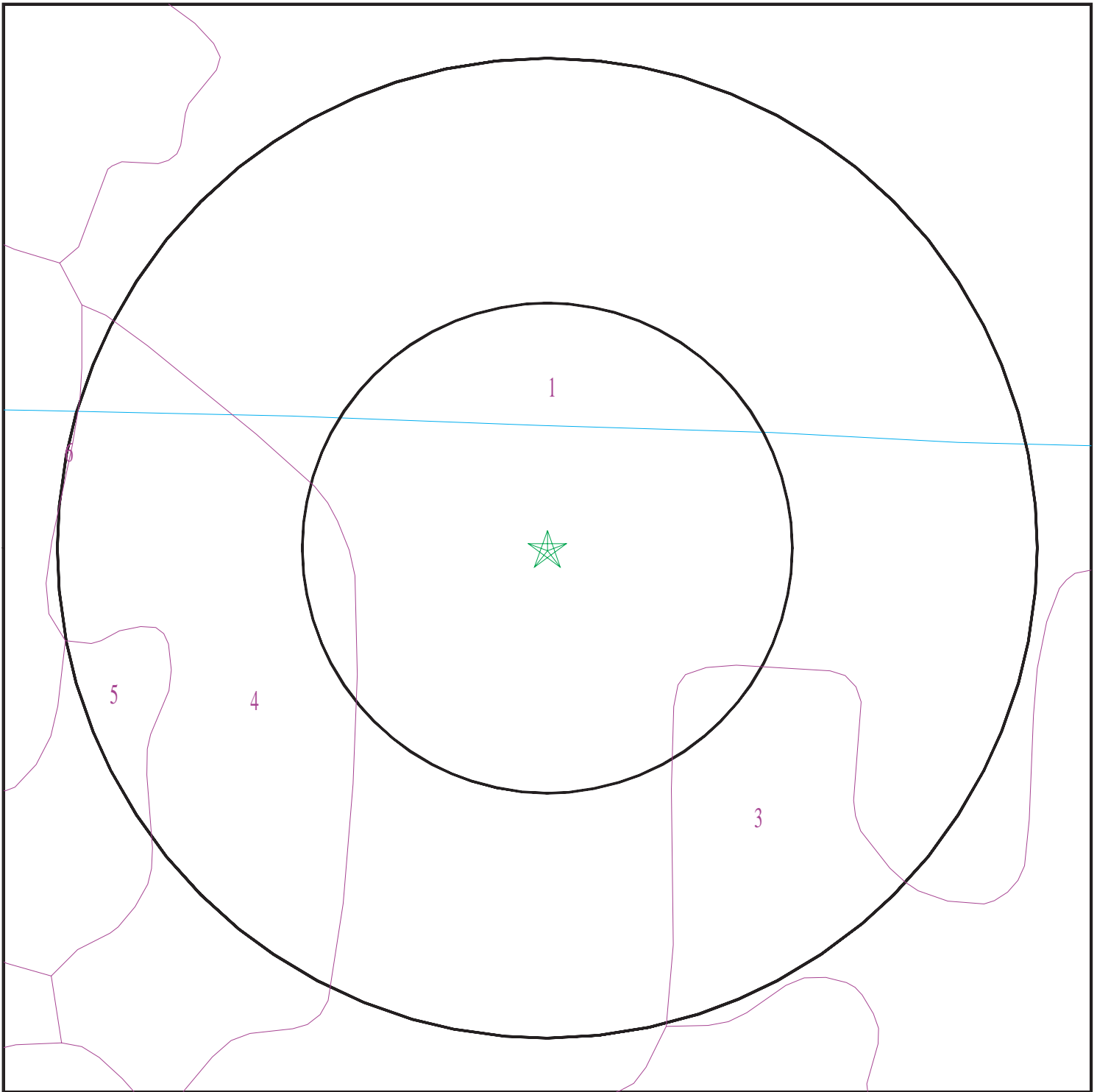
Era: Cenozoic
System: Quaternary
Series: Pleistocene
Code: Qp (*decoded above as Era, System & Series*)

GEOLOGIC AGE IDENTIFICATION

Category: Stratified Sequence

Geologic Age and Rock Stratigraphic Unit Source: P.G. Schruben, R.E. Arndt and W.J. Bawiec, Geology of the Conterminous U.S. at 1:2,500,000 Scale - a digital representation of the 1974 P.B. King and H.M. Beikman Map, USGS Digital Data Series DDS - 11 (1994).

SSURGO SOIL MAP - 4848253.2s



- ★ Target Property
- ∩ SSURGO Soil
- ∩ Water



SITE NAME: PBI Parcel F
ADDRESS: 4895 ELIZABETH ST
WEST PALM BEACH FL 33415
LAT/LONG: 26.683845 / 80.117974

CLIENT: Eco Advisors
CONTACT: Rachael Rossmeissl-Stone
INQUIRY #: 4848253.2s
DATE: February 08, 2017 9:29 am

GEOCHECK® - PHYSICAL SETTING SOURCE SUMMARY

DOMINANT SOIL COMPOSITION IN GENERAL AREA OF TARGET PROPERTY

The U.S. Department of Agriculture's (USDA) Soil Conservation Service (SCS) leads the National Cooperative Soil Survey (NCSS) and is responsible for collecting, storing, maintaining and distributing soil survey information for privately owned lands in the United States. A soil map in a soil survey is a representation of soil patterns in a landscape. The following information is based on Soil Conservation Service SSURGO data.

Soil Map ID: 1

Soil Component Name: Myakka

Soil Surface Texture: fine sand

Hydrologic Group: Class B/D - Drained/undrained hydrology class of soils that can be drained and are classified.

Soil Drainage Class: Poorly drained

Hydric Status: Partially hydric

Corrosion Potential - Uncoated Steel: High

Depth to Bedrock Min: > 0 inches

Depth to Watertable Min: > 31 inches

Soil Layer Information							
Layer	Boundary		Soil Texture Class	Classification		Saturated hydraulic conductivity micro m/sec	Soil Reaction (pH)
	Upper	Lower		AASHTO Group	Unified Soil		
1	0 inches	5 inches	fine sand	Not reported	Not reported	Max: 141 Min: 42	Max: 6.5 Min: 3.6
2	5 inches	20 inches	fine sand	Not reported	Not reported	Max: 141 Min: 42	Max: 6.5 Min: 3.6
3	20 inches	35 inches	fine sand	Not reported	Not reported	Max: 42 Min: 4	Max: 6.5 Min: 3.6
4	35 inches	79 inches	sand	Not reported	Not reported	Max: 141 Min: 42	Max: 6.5 Min: 3.6

Soil Map ID: 2

Soil Component Name: Myakka

Soil Surface Texture: fine sand

Hydrologic Group: Class D - Very slow infiltration rates. Soils are clayey, have a high water table, or are shallow to an impervious layer.

Soil Drainage Class: Very poorly drained

GEOCHECK® - PHYSICAL SETTING SOURCE SUMMARY

Hydric Status: All hydric

Corrosion Potential - Uncoated Steel: High

Depth to Bedrock Min: > 0 inches

Depth to Watertable Min: > 0 inches

Soil Layer Information							
Layer	Boundary		Soil Texture Class	Classification		Saturated hydraulic conductivity micro m/sec	Soil Reaction (pH)
	Upper	Lower		AASHTO Group	Unified Soil		
1	0 inches	5 inches	fine sand	Not reported	Not reported	Max: 141 Min: 42	Max: 6.5 Min: 3.6
2	5 inches	20 inches	fine sand	Not reported	Not reported	Max: 141 Min: 42	Max: 6.5 Min: 3.6
3	20 inches	35 inches	fine sand	Not reported	Not reported	Max: 42 Min: 4	Max: 6.5 Min: 3.6
4	35 inches	79 inches	fine sand	Not reported	Not reported	Max: 141 Min: 42	Max: 6.5 Min: 3.6

Soil Map ID: 3

Soil Component Name: Myakka

Soil Surface Texture: fine sand

Hydrologic Group: Class B/D - Drained/undrained hydrology class of soils that can be drained and are classified.

Soil Drainage Class: Poorly drained

Hydric Status: Not hydric

Corrosion Potential - Uncoated Steel: High

Depth to Bedrock Min: > 0 inches

Depth to Watertable Min: > 31 inches

Soil Layer Information							
Layer	Boundary		Soil Texture Class	Classification		Saturated hydraulic conductivity micro m/sec	Soil Reaction (pH)
	Upper	Lower		AASHTO Group	Unified Soil		
1	0 inches	5 inches	fine sand	Not reported	Not reported	Max: 141 Min: 42	Max: 6.5 Min: 3.6

GEOCHECK® - PHYSICAL SETTING SOURCE SUMMARY

Soil Layer Information							
Layer	Boundary		Soil Texture Class	Classification		Saturated hydraulic conductivity micro m/sec	Soil Reaction (pH)
	Upper	Lower		AASHTO Group	Unified Soil		
2	5 inches	20 inches	fine sand	Not reported	Not reported	Max: 141 Min: 42	Max: 6.5 Min: 3.6
3	20 inches	35 inches	fine sand	Not reported	Not reported	Max: 42 Min: 4	Max: 6.5 Min: 3.6
4	35 inches	79 inches	sand	Not reported	Not reported	Max: 141 Min: 42	Max: 6.5 Min: 3.6

Soil Map ID: 4

Soil Component Name: Holopaw

Soil Surface Texture: fine sand

Hydrologic Group: Class B/D - Drained/undrained hydrology class of soils that can be drained and are classified.

Soil Drainage Class: Poorly drained

Hydric Status: Partially hydric

Corrosion Potential - Uncoated Steel: High

Depth to Bedrock Min: > 0 inches

Depth to Watertable Min: > 15 inches

Soil Layer Information							
Layer	Boundary		Soil Texture Class	Classification		Saturated hydraulic conductivity micro m/sec	Soil Reaction (pH)
	Upper	Lower		AASHTO Group	Unified Soil		
1	0 inches	42 inches	fine sand	Not reported	Not reported	Max: 141 Min: 42	Max: 7.3 Min: 5.1
2	42 inches	49 inches	sandy loam	Not reported	Not reported	Max: 14 Min: 1.4	Max: 8.4 Min: 5.1
3	49 inches	79 inches	sand	Not reported	Not reported	Max: 141 Min: 42	Max: 8.4 Min: 5.1

GEOCHECK® - PHYSICAL SETTING SOURCE SUMMARY

Soil Map ID: 5

Soil Component Name: Riviera

Soil Surface Texture: fine sand

Hydrologic Group: Class D - Very slow infiltration rates. Soils are clayey, have a high water table, or are shallow to an impervious layer.

Soil Drainage Class: Very poorly drained

Hydric Status: All hydric

Corrosion Potential - Uncoated Steel: High

Depth to Bedrock Min: > 0 inches

Depth to Watertable Min: > 0 inches

Soil Layer Information							
Layer	Boundary		Soil Texture Class	Classification		Saturated hydraulic conductivity micro m/sec	Soil Reaction (pH)
	Upper	Lower		AASHTO Group	Unified Soil		
1	0 inches	27 inches	fine sand	Not reported	Not reported	Max: 141 Min: 42	Max: 7.3 Min: 4.5
2	27 inches	35 inches	sandy loam	Not reported	Not reported	Max: 1.4 Min: 0.42	Max: 8.4 Min: 6.1
3	35 inches	42 inches	sandy loam	Not reported	Not reported	Max: 1.4 Min: 0.42	Max: 8.4 Min: 6.1
4	42 inches	79 inches	fine sand	Not reported	Not reported	Max: 42 Min: 4	Max: 8.4 Min: 7.9

Soil Map ID: 6

Soil Component Name: Pompano

Soil Surface Texture: fine sand

Hydrologic Group: Class B/D - Drained/undrained hydrology class of soils that can be drained and are classified.

Soil Drainage Class: Poorly drained

Hydric Status: Partially hydric

Corrosion Potential - Uncoated Steel: High

Depth to Bedrock Min: > 0 inches

Depth to Watertable Min: > 8 inches

GEOCHECK® - PHYSICAL SETTING SOURCE SUMMARY

Soil Layer Information							
Layer	Boundary		Soil Texture Class	Classification		Saturated hydraulic conductivity micro m/sec	Soil Reaction (pH)
	Upper	Lower		AASHTO Group	Unified Soil		
1	0 inches	5 inches	fine sand	Not reported	Not reported	Max: 141 Min: 42	Max: 7.3 Min: 3.6
2	5 inches	79 inches	fine sand	Not reported	Not reported	Max: 141 Min: 42	Max: 7.8 Min: 4.5

LOCAL / REGIONAL WATER AGENCY RECORDS

EDR Local/Regional Water Agency records provide water well information to assist the environmental professional in assessing sources that may impact ground water flow direction, and in forming an opinion about the impact of contaminant migration on nearby drinking water wells.

WELL SEARCH DISTANCE INFORMATION

<u>DATABASE</u>	<u>SEARCH DISTANCE (miles)</u>
Federal USGS	1.000
Federal FRDS PWS	Nearest PWS within 1 mile
State Database	1.000

FEDERAL USGS WELL INFORMATION

<u>MAP ID</u>	<u>WELL ID</u>	<u>LOCATION FROM TP</u>
41	USGS40000237856	1/2 - 1 Mile ENE
N50	USGS40000237876	1/2 - 1 Mile WNW
Q65	USGS40000237791	1/2 - 1 Mile SE
Q69	USGS40000237793	1/2 - 1 Mile ESE
99	USGS40000237873	1/2 - 1 Mile WNW
W107	USGS40000237915	1/2 - 1 Mile NNE

FEDERAL FRDS PUBLIC WATER SUPPLY SYSTEM INFORMATION

<u>MAP ID</u>	<u>WELL ID</u>	<u>LOCATION FROM TP</u>
C10	FL4500396	1/4 - 1/2 Mile East

Note: PWS System location is not always the same as well location.

STATE DATABASE WELL INFORMATION

<u>MAP ID</u>	<u>WELL ID</u>	<u>LOCATION FROM TP</u>
---------------	----------------	-------------------------

GEOCHECK® - PHYSICAL SETTING SOURCE SUMMARY

STATE DATABASE WELL INFORMATION

MAP ID	WELL ID	LOCATION FROM TP
A1	FLDGW4000009176	1/8 - 1/4 Mile SE
A2	FLDGW4000009177	1/8 - 1/4 Mile SE
3	FLSO80000027549	1/8 - 1/4 Mile SW
B4	FLSO80000026657	1/8 - 1/4 Mile NNW
B5	FLSO8000000395	1/8 - 1/4 Mile NNW
6	FLSO80000003202	1/8 - 1/4 Mile NE
7	FLSO80000003203	1/4 - 1/2 Mile ENE
C8	FLSA80000003772	1/4 - 1/2 Mile East
9	FLSO80000003204	1/4 - 1/2 Mile ENE
D11	FLSA80000015109	1/4 - 1/2 Mile SE
E12	FLSO80000039774	1/4 - 1/2 Mile ENE
D13	FLSA80000015110	1/4 - 1/2 Mile SE
14	FLSO80000040641	1/4 - 1/2 Mile SSE
F15	FLSA80000015079	1/4 - 1/2 Mile SW
G18	FLSA80000015111	1/4 - 1/2 Mile SE
D19	FLSA80000015107	1/4 - 1/2 Mile SE
G20	FLSA80000015112	1/4 - 1/2 Mile SE
D21	FLSA80000015108	1/4 - 1/2 Mile SE
D22	FLSA80000015106	1/4 - 1/2 Mile SE
F23	FLSA80000015078	1/4 - 1/2 Mile SW
G24	FLSA80000015105	1/4 - 1/2 Mile SE
G25	FLSA80000015104	1/4 - 1/2 Mile SE
H26	FLSA80000015081	1/4 - 1/2 Mile WSW
H28	FLSA80000015080	1/4 - 1/2 Mile WSW
G29	FLSA80000015103	1/4 - 1/2 Mile SE
30	FLSO80000049325	1/4 - 1/2 Mile ENE
H31	FLSA80000015082	1/4 - 1/2 Mile WSW
32	FLSO80000011776	1/4 - 1/2 Mile SE
I33	FLSA80000015174	1/4 - 1/2 Mile South
I34	FLSA80000015171	1/4 - 1/2 Mile South
J35	FLSO80000040639	1/2 - 1 Mile SW
K36	FLSO80000040640	1/2 - 1 Mile SSW
37	FLSA80000027374	1/2 - 1 Mile NE
L38	FLSA80000015172	1/2 - 1 Mile South
I39	FLSA80000015173	1/2 - 1 Mile South
L40	FLSA80000015165	1/2 - 1 Mile South
L42	FLSA80000015170	1/2 - 1 Mile South
L43	FLSA80000015166	1/2 - 1 Mile South
M44	FLSA80000013736	1/2 - 1 Mile SSW
45	FLSA80000015083	1/2 - 1 Mile WSW
L46	FLSA80000015167	1/2 - 1 Mile South
I47	FLSA80000013739	1/2 - 1 Mile South
48	FLSA80000091148	1/2 - 1 Mile ESE
49	FLSO80000014275	1/2 - 1 Mile NNE
K51	FLSA80000013735	1/2 - 1 Mile SSW
K52	FLSA80000104123	1/2 - 1 Mile SSW
K53	FLSA80000104122	1/2 - 1 Mile SSW
K55	FLSA80000104124	1/2 - 1 Mile SSW
L56	FLSA80000015169	1/2 - 1 Mile South
L57	FLSA80000015168	1/2 - 1 Mile South
O58	FLSA80000027373	1/2 - 1 Mile NE
M59	FLSA80000065865	1/2 - 1 Mile SSW

GEOCHECK® - PHYSICAL SETTING SOURCE SUMMARY

STATE DATABASE WELL INFORMATION

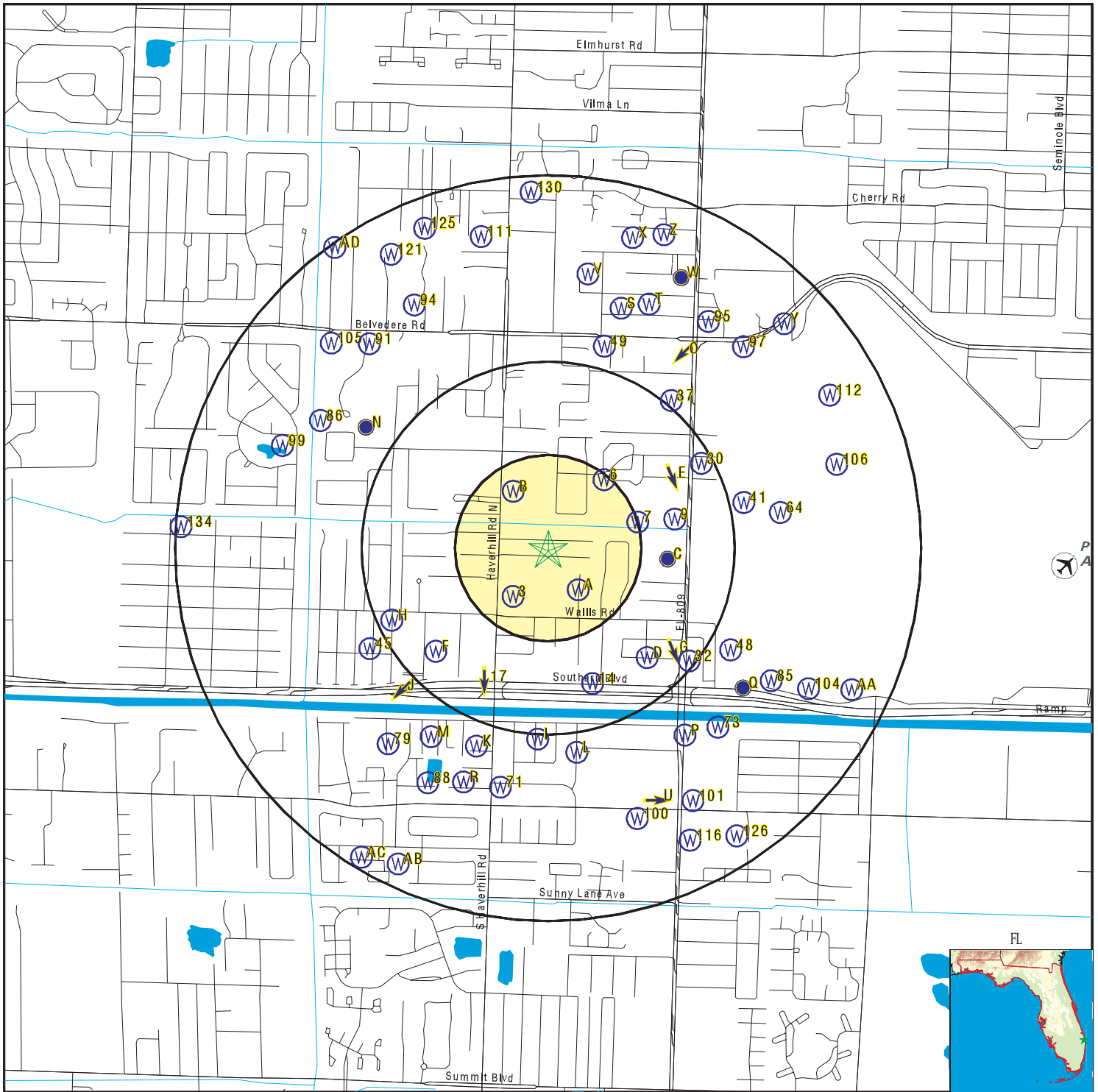
MAP ID	WELL ID	LOCATION FROM TP
P60	FLSO80000040642	1/2 - 1 Mile SE
N61	FLSO80000047256	1/2 - 1 Mile NW
M62	FLSA80000065866	1/2 - 1 Mile SSW
M63	FLSA80000100757	1/2 - 1 Mile SSW
64	FLSO80000047299	1/2 - 1 Mile East
R66	FLSA80000013734	1/2 - 1 Mile SSW
R67	FLSA80000013733	1/2 - 1 Mile SSW
P68	FLSO80000037521	1/2 - 1 Mile SE
Q70	FLSO80000040643	1/2 - 1 Mile SE
71	FLSA80000013738	1/2 - 1 Mile South
S72	FLSA80000015094	1/2 - 1 Mile NNE
73	FLSA80000087074	1/2 - 1 Mile SE
S74	FLSA80000015095	1/2 - 1 Mile NNE
R75	FLSA80000092326	1/2 - 1 Mile SSW
R77	FLSA80000092327	1/2 - 1 Mile SSW
S78	FLSA80000015098	1/2 - 1 Mile NNE
79	FLSA80000013737	1/2 - 1 Mile SW
R80	FLSA80000013730	1/2 - 1 Mile SSW
R81	FLSA80000013731	1/2 - 1 Mile SSW
T82	FLSO80000011749	1/2 - 1 Mile NNE
S83	FLSA80000015099	1/2 - 1 Mile NNE
R84	FLSA80000013732	1/2 - 1 Mile SSW
85	FLSO80000050270	1/2 - 1 Mile ESE
86	FLSO80000047254	1/2 - 1 Mile WNW
U87	FLSO80000051073	1/2 - 1 Mile SSE
88	FLSO80000053252	1/2 - 1 Mile SSW
U89	FLSO80000015931	1/2 - 1 Mile SSE
V90	FLSA80000015096	1/2 - 1 Mile North
91	FLSO80000047255	1/2 - 1 Mile NW
T92	FLSO80000011750	1/2 - 1 Mile NNE
V93	FLSA80000015097	1/2 - 1 Mile North
94	FLSO80000014818	1/2 - 1 Mile NNW
95	FLSO80000038791	1/2 - 1 Mile NE
97	FLSA80000055474	1/2 - 1 Mile NE
V98	FLSA80000015100	1/2 - 1 Mile North
100	FLSO80000046178	1/2 - 1 Mile SSE
101	FLSO80000041885	1/2 - 1 Mile SSE
U102	FLSO80000050159	1/2 - 1 Mile SSE
W103	FLSA80000015093	1/2 - 1 Mile NNE
104	FLSO80000043195	1/2 - 1 Mile ESE
105	FLSO80000047253	1/2 - 1 Mile NW
106	FLSO80000046824	1/2 - 1 Mile ENE
X108	FLSA80000080470	1/2 - 1 Mile NNE
Y109	FLSO80000002041	1/2 - 1 Mile NE
X110	FLSA80000080469	1/2 - 1 Mile NNE
111	FLSO80000010557	1/2 - 1 Mile NNW
112	FLSO80000047298	1/2 - 1 Mile ENE
Z113	FLSA80000080464	1/2 - 1 Mile NNE
X114	FLSA80000080468	1/2 - 1 Mile NNE
X115	FLSA80000080467	1/2 - 1 Mile NNE
116	FLSO80000041557	1/2 - 1 Mile SSE
AA117	FLSO80000012447	1/2 - 1 Mile ESE

GEOCHECK® - PHYSICAL SETTING SOURCE SUMMARY

STATE DATABASE WELL INFORMATION

MAP ID	WELL ID	LOCATION FROM TP
X118	FLSA80000080466	1/2 - 1 Mile NNE
Z119	FLSA80000080465	1/2 - 1 Mile NNE
AB120	FLSO80000000211	1/2 - 1 Mile SSW
121	FLSO80000015852	1/2 - 1 Mile NNW
Z122	FLSA80000080463	1/2 - 1 Mile NNE
Y123	FLSO80000047297	1/2 - 1 Mile NE
AA124	FLSO80000027181	1/2 - 1 Mile ESE
125	FLSO80000020823	1/2 - 1 Mile NNW
126	FLSO80000012598	1/2 - 1 Mile SSE
AB127	FLSO80000000203	1/2 - 1 Mile SSW
Z128	FLSO80000049267	1/2 - 1 Mile NNE
AC129	FLSO80000000204	1/2 - 1 Mile SSW
130	FLDGW4000009216	1/2 - 1 Mile North
AB131	FLSO80000000212	1/2 - 1 Mile SSW
AB132	FLSO80000000206	1/2 - 1 Mile SSW
AC133	FLSO80000000205	1/2 - 1 Mile SSW
134	FLSA80000055410	1/2 - 1 Mile West
AD135	FLDGW4000009214	1/2 - 1 Mile NW
AD136	FLDGW4000009215	1/2 - 1 Mile NW
AC137	FLSO80000000207	1/2 - 1 Mile SSW

PHYSICAL SETTING SOURCE MAP - 4848253.2s



- County Boundary
- Major Roads
- Contour Lines
- Airports
- Earthquake epicenter, Richter 5 or greater
- Water Wells
- Public Water Supply Wells
- Cluster of Multiple Icons

- Groundwater Flow Direction
- Sink holes
- Indeterminate Groundwater Flow at Location
- Groundwater Flow Varies at Location
- Closest Hydrogeological Data
- Oil, gas or related wells

No contour lines were detected within this map area.

SITE NAME: PBA Parcel F
 ADDRESS: 4895 ELIZABETH ST
 WEST PALM BEACH FL 33415
 LAT/LONG: 26.683845 / 80.117974

CLIENT: Eco Advisors
 CONTACT: Rachael Rossmeissl-Stone
 INQUIRY #: 4848253.2s
 DATE: February 08, 2017 9:29 am

GEOCHECK® - PHYSICAL SETTING SOURCE MAP FINDINGS

Map ID
 Direction
 Distance
 Elevation

Database EDR ID Number

A1
SE
1/8 - 1/4 Mile
Higher

FL WELLS FLDGW4000009176

Objectid: 9176
 Fk station: 5656
 Station na: 264056080080001
 Station al: Not Reported
 Waterbody : SURFICIAL AQUIFER SYSTEM
 Resource t: UNCONFINED AQUIFER
 Lat dd: 26
 Lat mm: 40
 Lat ss: 56
 Long dd: 80
 Long mm: 7
 Long ss: 0
 Cmcd coord: MMAP
 Dcd datum : NAD27
 Well statu: PRIVATE DRINKING WATER WELL
 Well drill: 02-MAR-77
 Well total: 51
 Well casin: 48
 Well scree: 48
 Well scr 1: 51
 Well cas 1: 2
 Well cas 2: GALVANIZED IRON OR GALVANIZED STEEL
 Site id: FLDGW4000009176

A2
SE
1/8 - 1/4 Mile
Higher

FL WELLS FLDGW4000009177

Objectid: 9177
 Fk station: 5656
 Station na: 264056080080001
 Station al: Not Reported
 Waterbody : CONFINED AQUIFER
 Resource t: UNCONFINED AQUIFER
 Lat dd: 26
 Lat mm: 40
 Lat ss: 56
 Long dd: 80
 Long mm: 7
 Long ss: 0
 Cmcd coord: MMAP
 Dcd datum : NAD27
 Well statu: PRIVATE DRINKING WATER WELL
 Well drill: 02-MAR-77
 Well total: 51
 Well casin: 48
 Well scree: 48
 Well scr 1: 51

GEOCHECK® - PHYSICAL SETTING SOURCE MAP FINDINGS

Well cas 1: 2
 Well cas 2: GALVANIZED IRON OR GALVANIZED STEEL
 Site id: FLDGW4000009177

**3
 SW
 1/8 - 1/4 Mile
 Higher**

FL WELLS FLSO80000027549

Permit no:	50-09571-W	App no:	110302-9
Actual per:	GP	Project na:	RACETRAC 757
Lu code:	LAN		
Acres serv:	.77		
Id:	258350		
Facinv typ:	WELL		
Fac name:	#757 Well		
Pumptype c:	CEN		
Pump diame:	0		
Cul diamet:	0		
Well diame:	3		
Pump capac:	80		
Pump intak:	0		
Pump int 1:	0		
Invert ele:	0		
Pump coord:	943686		
Pump coo 1:	854558		
Well depth:	140		
Cased dept:	120		
Usests cod:	PRM	Facwlsts c:	P
Factypwu c:	IRR		
Source nam:	Surficial Aquifer System		
Display na:	John Pfaff	Fee catego:	GP
Site id:	FLSO80000027549		

**B4
 NNW
 1/8 - 1/4 Mile
 Higher**

FL WELLS FLSO80000026657

Permit no:	50-02923-W	App no:	111201-3
Actual per:	GP	Project na:	HAVERHILL PARK OF COMMERCE
Lu code:	LAN		
Acres serv:	.9		
Id:	266564		
Facinv typ:	WELL		
Fac name:	Well 1		
Pumptype c:	CEN		
Pump diame:	0		
Cul diamet:	0		
Well diame:	3		
Pump capac:	60		
Pump intak:	0		
Pump int 1:	0		
Invert ele:	0		
Pump coord:	943678		
Pump coo 1:	856027		
Well depth:	100		
Cased dept:	85		
Usests cod:	PRM	Facwlsts c:	E

GEOCHECK® - PHYSICAL SETTING SOURCE MAP FINDINGS

Factypwu c:	IRR		
Source nam:	Surficial Aquifer System		
Display na:	Paige Bollenbacher, P.G.	Fee catego:	GP MIN
Site id:	FLSO80000026657		

**B5
NNW
1/8 - 1/4 Mile
Higher**

FL WELLS FLSO8000000395

Permit no:	50-06433-W	App no:	040409-4
Actual per:	GP	Project na:	AA ALPINE STORAGE
Lu code:	LAN		
Acres serv:	3		
Id:	149913		
Facinv typ:	WELL		
Fac name:	Well 1		
Pumptype c:	CEN		
Pump diame:	0		
Cul diamet:	0		
Well diame:	4		
Pump capac:	70		
Pump intak:	0		
Pump int 1:	0		
Invert ele:	0		
Pump coord:	943680		
Pump coo 1:	856065		
Well depth:	100		
Cased dept:	70		
Usests cod:	PRM	Facwlsts c:	P
Factypwu c:	IRR		
Source nam:	Surficial Aquifer System		
Display na:	Jennifer Phillips, P.G.	Fee catego:	GP MIN
Site id:	FLSO80000000395		

**6
NE
1/8 - 1/4 Mile
Higher**

FL WELLS FLSO80000003202

Permit no:	50-06458-W	App no:	040401-7
Actual per:	GP	Project na:	MOUNTS BOTANICAL GARDENS
Lu code:	LAN		
Acres serv:	9.5		
Id:	150280		
Facinv typ:	WELL		
Fac name:	1		
Pumptype c:	CEN		
Pump diame:	0		
Cul diamet:	0		
Well diame:	4		
Pump capac:	50		
Pump intak:	20		
Pump int 1:	0		
Invert ele:	0		
Pump coord:	944963		
Pump coo 1:	856218		
Well depth:	140		
Cased dept:	120		
Usests cod:	PRM	Facwlsts c:	E

GEOCHECK® - PHYSICAL SETTING SOURCE MAP FINDINGS

Factypwu c:	IRR	Fee catego:	GP MIN
Source nam:	Biscayne Aquifer		
Display na:	Chad Brcka		
Site id:	FLSO80000003202		

7

ENE
1/4 - 1/2 Mile
Higher

FL WELLS **FLSO80000003203**

Permit no:	50-06458-W	App no:	040401-7
Actual per:	GP	Project na:	MOUNTS BOTANICAL GARDENS
Lu code:	LAN		
Acres serv:	9.5		
Id:	150282		
Facinv typ:	WELL		
Fac name:	2		
Pumptype c:	CEN		
Pump diame:	0		
Cul diamet:	0		
Well diame:	3		
Pump capac:	50		
Pump intak:	20		
Pump int 1:	0		
Invert ele:	0		
Pump coord:	945445		
Pump coo 1:	855622		
Well depth:	140		
Cased dept:	120		
Usests cod:	PRM	Facwlsts c:	E
Factypwu c:	IRR		
Source nam:	Biscayne Aquifer		
Display na:	Chad Brcka	Fee catego:	GP MIN
Site id:	FLSO80000003203		

C8

East
1/4 - 1/2 Mile
Higher

FL WELLS **FLSA80000003772**

Fluwid:	AAH8861	Well type:	41
Status:	ACTIVE	Casing mat:	Not Reported
Longitude:	-80.11331		
Latitude:	26.68317		
Well depth:	0		
Length:	0		
Diameter:	Not Reported	Permit num:	4500396
Comment :	DATUM 84		
Sanit seal:	Not Reported	Name:	LANDING STRIP
First name:	Not Reported	Last name:	Not Reported
Phone:	Not Reported	Phone ext:	Not Reported
Lg pws:	0		
Datum:	WS1984		
Hae:	0		
Gps date:	05-FEB-03	Loc method:	DGPS
Project id:	DEP	Insp fname:	Not Reported
Insp lname:	Not Reported	Insp chd:	Not Reported
Req numb:	Not Reported	Property i:	Not Reported
County:	PALM BEACH	Address:	383 N MILITARY TRAIL
Number :	383	Predir:	N

GEOCHECK® - PHYSICAL SETTING SOURCE MAP FINDINGS

Prefix:	Not Reported	Street:	MILITARY TRAIL
Suffix:	Not Reported	Postdir:	Not Reported
Zipcode:	33415	City:	WEST PALM BEACH
Loc id:	155878		
Gps id:	155878		
Wsrp id:	Not Reported	Action:	Not Reported
Port stat:	POTABLE	Res type:	Not Reported
Other id:	Not Reported	Software:	Not Reported
Streetside:	Not Reported	Agency:	Not Reported
Parcel id:	Not Reported		
Pws design:	0		
Pws verify:	0		
Site id:	FLSA80000003772		

9

ENE
1/4 - 1/2 Mile
Lower

FL WELLS FLSO80000003204

Permit no:	50-06458-W	App no:	040401-7
Actual per:	GP	Project na:	MOUNTS BOTANICAL GARDENS
Lu code:	LAN		
Acres serv:	9.5		
Id:	150285		
Facinv typ:	WELL		
Fac name:	3		
Pumptype c:	SUB		
Pump diame:	0		
Cul diamet:	0		
Well diame:	4		
Pump capac:	70		
Pump intak:	42		
Pump int 1:	0		
Invert ele:	0		
Pump coord:	945969		
Pump coo 1:	855668		
Well depth:	140		
Cased dept:	120		
Usests cod:	PRM	Facwlsts c:	P
Factypwu c:	IRR		
Source nam:	Biscayne Aquifer		
Display na:	Chad Brcka	Fee catego:	GP MIN
Site id:	FLSO80000003204		

C10

East
1/4 - 1/2 Mile
Lower

FRDS PWS FL4500396

Epa region:	04	State:	FL
Pwsid:	FL4500396		
Pwsname:	LANDING STRIP		
City served:	Not Reported	State served:	FL
Zip served:	Not Reported	Fips county:	12099
Status:	Closed	Pop srvd:	185
Pwssvconn:	1	Source:	Groundwater
Pws type:	TNCWS	Owner:	Private
Contact:	ANN HOFFMAN-MGR.PHILIP HAASZE		
Contacto rname:	Not Reported		

GEOCHECK® - PHYSICAL SETTING SOURCE MAP FINDINGS

Contact phone:	561-683-1611	Contact address1:	383 NORTH MILITARY TRAIL
Contact address2:	Not Reported	Contact city:	WEST PALM BEACH
Contact state:	FL	Contact zip:	33406
Activity code:	I		

Facid:	82424500396	Activity code:	A
Facname:	ENGLISH PUB WTP	Treatment process:	hypochlorination, post
Facility type:	Treatment_plant		
Treatment obj:	disinfection		

Location Information:

Name:	LANDING STRIP	Primsrccd:	GW
Pwstypcd:	TNCWS		
Popserved:	185		
Add1:	383 NORTH MILITARY TRAIL		
Add2:	Not Reported		
City:	WEST PALM BEACH	State:	FL
Zip:	33406	Phone:	561-683-1611
Cityserv:	Not Reported	Cntyserv:	Not Reported
Stateserv:	FL	Zipserv:	Not Reported

PWS ID:	FL4500396		
Date Initiated:	Not Reported	Date Deactivated:	Not Reported
PWS Name:	LANDING STRIP		
	383 NORTH MILITARY TRAIL		
	WEST PALM BEACH, FL 33406		

Addressee / Facility: System Owner/Responsible Party
 MR.PHILIP HAASZE REG. AGENT
 UNK
 PINK PANTHER INC.P.O.BOX17128
 WEST PALM BEACH, FL 33406

Facility Latitude:	26 41 00	Facility Longitude:	080 06 45
City Served:	Not Reported		
Treatment Class:	Treated	Population:	00000042

Violations information not reported.

**D11
SE
1/4 - 1/2 Mile
Higher**

FL WELLS FLSA80000015109

Fluwid:	AAE2112	Well type:	43
Status:	ABANDONED	Casing mat:	PVC
Longitude:	-80.11425		
Latitude:	26.67978		
Well depth:	80		
Length:	60		
Diameter:	2	Permit num:	Not Reported
Comment :	have been demolished	Name:	R. WOLF
Sanit seal:	Yes	Last name:	Not Reported
First name:	Not Reported		

GEOCHECK® - PHYSICAL SETTING SOURCE MAP FINDINGS

Phone:	Not Reported	Phone ext:	Not Reported
Lg pws:	0		
Datum:	WS1984		
Hae:	6.67		
Gps date:	23-MAY-00	Loc method:	DGPS OFFSET
Project id:	SUPER	Insp fname:	Not Reported
Insp lname:	Not Reported	Insp chd:	Not Reported
Req numb:	Not Reported	Property i:	Not Reported
County:	PALM BEACH	Address:	4647 BERTRAM ST
Number :	4647	Predir:	Not Reported
Prefix:	Not Reported	Street:	BERTRAM
Suffix:	ST	Postdir:	Not Reported
Zipcode:	33415	City:	WEST PALM BEACH
Loc id:	299612		
Gps id:	299612		
Wsrp id:	Not Reported	Action:	Not Reported
Port stat:	NON-POTABLE	Res type:	Not Reported
Other id:	Not Reported	Software:	Not Reported
Streetside:	Not Reported	Agency:	Not Reported
Parcel id:	Not Reported		
Pws design:	0		
Pws verify:	0		
Site id:	FLSA80000015109		

E12
ENE
1/4 - 1/2 Mile
Lower

FL WELLS

FLSO80000039774

Permit no:	50-04270-W	App no:	990222-13
Actual per:	GP	Project na:	LANDING STRIP
Lu code:	PWS		
Acres serv:	1.7		
Id:	29959		
Facinv typ:	WELL		
Fac name:	1		
Pumptype c:	CEN		
Pump diame:	0		
Cul diamet:	0		
Well diame:	2		
Pump capac:	30		
Pump intak:	0		
Pump int 1:	0		
Invert ele:	0		
Pump coord:	945797		
Pump coo 1:	856341		
Well depth:	75		
Cased dept:	65		
Usests cod:	PRM	Facwlsts c:	E
Factypwu c:	PWS		
Source nam:	Surficial Aquifer System		
Display na:	Saleh M. Popalzai, P.G.	Fee catego:	GP
Site id:	FLSO80000039774		

GEOCHECK® - PHYSICAL SETTING SOURCE MAP FINDINGS

Map ID
Direction
Distance
Elevation

Database EDR ID Number

D13
SE
1/4 - 1/2 Mile
Higher

FL WELLS FLSA80000015110

Fluwid:	AAE2113	Well type:	43
Status:	ABANDONED	Casing mat:	PVC
Longitude:	-80.11449		
Latitude:	26.67944		
Well depth:	80		
Length:	60		
Diameter:	2	Permit num:	Not Reported
Comment :	have been demolished	Name:	EDUARDO CRUZ
Sanit seal:	Yes	Last name:	Not Reported
First name:	Not Reported	Phone ext:	Not Reported
Phone:	Not Reported		
Lg pws:	0		
Datum:	WS1984		
Hae:	6.01	Loc method:	DGPS
Gps date:	23-MAY-00	Insp fname:	Not Reported
Project id:	SUPER	Insp chd:	Not Reported
Insp lname:	Not Reported	Property i:	Not Reported
Req numb:	Not Reported	Address:	4640 BERTRAM ST
County:	PALM BEACH	Predir:	Not Reported
Number :	4640	Street:	BERTRAM
Prefix:	Not Reported	Postdir:	Not Reported
Suffix:	ST	City:	WEST PALM BEACH
Zipcode:	33415		
Loc id:	299614		
Gps id:	299614	Action:	Not Reported
Wsrp id:	Not Reported	Res type:	Not Reported
Port stat:	NON-POTABLE	Software:	Not Reported
Other id:	Not Reported	Agency:	Not Reported
Streetside:	Not Reported		
Parcel id:	Not Reported		
Pws design:	0		
Pws verify:	0		
Site id:	FLSA80000015110		

14
SSE
1/4 - 1/2 Mile
Higher

FL WELLS FLSO80000040641

Permit no:	50-05613-W	App no:	010912-15
Actual per:	GP	Project na:	SR 80 (SOUTHERN BLVD)
Lu code:	LAN		
Acres serv:	17.22		
Id:	122056		
Facinv typ:	WELL		
Fac name:	Well 3		
Pumptype c:	CEN		
Pump diame:	0		
Cul diamet:	0		

GEOCHECK® - PHYSICAL SETTING SOURCE MAP FINDINGS

Well diame:	4		
Pump capac:	120		
Pump intak:	0		
Pump int 1:	0		
Invert ele:	0		
Pump coord:	944823		
Pump coo 1:	853332		
Well depth:	100		
Cased dept:	60		
Usests cod:	PRM	Facwlsts c:	P
Factypwu c:	IRR		
Source nam:	Surficial Aquifer System		
Display na:	Stephen E. Bell	Fee catego:	GP
Site id:	FLSO80000040641		

**F15
SW
1/4 - 1/2 Mile
Higher**

FL WELLS FLSA80000015079

Fluwid:	AAE2082	Well type:	50
Status:	ACTIVE	Casing mat:	PVC
Longitude:	-80.12257		
Latitude:	26.67995		
Well depth:	60		
Length:	40		
Diameter:	2	Permit num:	Not Reported
Comment :	CONNECTED TO CW PER CHD		
Sanit seal:	Yes	Name:	ADAM BROWN
First name:	Not Reported	Last name:	Not Reported
Phone:	Not Reported	Phone ext:	Not Reported
Lg pws:	0		
Datum:	WS1984		
Hae:	-11.17		
Gps date:	24-APR-00	Loc method:	DGPS
Project id:	SUPER	Insp fname:	Not Reported
Insp lname:	Not Reported	Insp chd:	Not Reported
Req numb:	Not Reported	Property i:	Not Reported
County:	PALM BEACH	Address:	152 TROPICAL AVE
Number :	152	Predir:	Not Reported
Prefix:	Not Reported	Street:	TROPICAL
Suffix:	AVE	Postdir:	Not Reported
Zipcode:	33415	City:	WEST PALM BEACH
Loc id:	299552		
Gps id:	299552		
Wsrp id:	Not Reported	Action:	Not Reported
Port stat:	NON-POTABLE	Res type:	Not Reported
Other id:	Not Reported	Software:	Not Reported
Streetside:	Not Reported	Agency:	Not Reported
Parcel id:	Not Reported		
Pws design:	0		
Pws verify:	0		
Site id:	FLSA80000015079		

GEOCHECK® - PHYSICAL SETTING SOURCE MAP FINDINGS

Map ID
Direction
Distance
Elevation

Database EDR ID Number

E16 ENE 1/4 - 1/2 Mile Lower	Site ID: Groundwater Flow: Water Table Depth: Date:	8514231 SSE 5.73-10.05 ft. 6/9/89	AQUIFLOW	1374
---	--	--	-----------------	-------------

17 SSW 1/4 - 1/2 Mile Higher	Site ID: Groundwater Flow: Water Table Depth: Date:	8513881 S 10.0-11.0 ft. 2/28/90	AQUIFLOW	1363
---	--	--	-----------------	-------------

G18 SE 1/4 - 1/2 Mile Higher			FL WELLS	FLSA80000015111
---	--	--	-----------------	------------------------

Fluwid: Status: Longitude: Latitude: Well depth: Length: Diameter: Comment : Sanit seal: First name: Phone: Lg pws: Datum: Hae: Gps date: Project id: Insp lname: Req numb: County: Number : Prefix: Suffix: Zipcode: Loc id: Gps id: Wsrp id: Port stat: Other id: Streetside: Parcel id: Pws design: Pws verify: Site id:	AAE2114 ACTIVE -80.1128 26.68039 110 90 2 Not Reported Yes Not Reported Not Reported 0 WS1984 15.3 24-MAY-00 SUPER Not Reported Not Reported PALM BEACH 225 Not Reported TRL 33415 299616 299616 Not Reported NON-POTABLE Not Reported Not Reported Not Reported 3000 1 FLSA80000015111	Well type: Casing mat: Permit num: Name: Last name: Phone ext: Loc method: Insp fname: Insp chd: Property i: Address: Predir: Street: Postdir: City: Action: Res type: Software: Agency:	50 PVC 4504686 SOUTH EAST MOTORS INC. Not Reported Not Reported DGPS Not Reported Not Reported Not Reported 225 N MILITARY TRL N MILITARY Not Reported WEST PALM Not Reported Not Reported Not Reported Not Reported
---	---	--	--

D19 SE 1/4 - 1/2 Mile Higher			FL WELLS	FLSA80000015107
---	--	--	-----------------	------------------------

GEOCHECK® - PHYSICAL SETTING SOURCE MAP FINDINGS

Fluwid:	AAE2110	Well type:	43
Status:	ABANDONED	Casing mat:	PVC
Longitude:	-80.11341		
Latitude:	26.67964		
Well depth:	75		
Length:	60		
Diameter:	2	Permit num:	Not Reported
Comment :	Not Reported	Name:	EDWARD GILBERT
Sanit seal:	Yes	Last name:	Not Reported
First name:	Not Reported	Phone ext:	Not Reported
Phone:	Not Reported		
Lg pws:	0		
Datum:	WS1984		
Hae:	11.89		
Gps date:	23-MAY-00	Loc method:	DGPS
Project id:	SUPER	Insp fname:	Not Reported
Insp lname:	Not Reported	Insp chd:	Not Reported
Req numb:	Not Reported	Property i:	Not Reported
County:	PALM BEACH	Address:	4575 BERTRAM ST
Number :	4575	Predir:	Not Reported
Prefix:	Not Reported	Street:	BERTRAM
Suffix:	ST	Postdir:	Not Reported
Zipcode:	33415	City:	WEST PALM BEACH
Loc id:	299608		
Gps id:	299608		
Wsrp id:	Not Reported	Action:	Not Reported
Port stat:	NON-POTABLE	Res type:	Not Reported
Other id:	Not Reported	Software:	Not Reported
Streetside:	Not Reported	Agency:	Not Reported
Parcel id:	Not Reported		
Pws design:	0		
Pws verify:	0		
Site id:	FLSA80000015107		

**G20
SE
1/4 - 1/2 Mile
Lower**

FL WELLS FLSA80000015112

Fluwid:	AAE2115	Well type:	42
Status:	ACTIVE	Casing mat:	PVC
Longitude:	-80.1127		
Latitude:	26.68023		
Well depth:	110		
Length:	90		
Diameter:	2	Permit num:	Not Reported
Comment :	Not Reported	Name:	JOHN GIL BODY SHOP
Sanit seal:	Yes	Last name:	Not Reported
First name:	Not Reported	Phone ext:	Not Reported
Phone:	Not Reported		
Lg pws:	0		
Datum:	WS1984		
Hae:	11.65		
Gps date:	24-MAY-00	Loc method:	DGPS
Project id:	SUPER	Insp fname:	Not Reported
Insp lname:	Not Reported	Insp chd:	Not Reported
Req numb:	Not Reported	Property i:	Not Reported
County:	PALM BEACH	Address:	1751/2 N. MILITARY TRL
Number :	Not Reported	Predir:	Not Reported

GEOCHECK® - PHYSICAL SETTING SOURCE MAP FINDINGS

Prefix:	Not Reported	Street:	1751/2 N. MILITARY
Suffix:	TRL	Postdir:	Not Reported
Zipcode:	33415	City:	WEST PALM BEACH
Loc id:	299618		
Gps id:	299618		
Wsrp id:	Not Reported	Action:	Not Reported
Port stat:	POTABLE	Res type:	Not Reported
Other id:	Not Reported	Software:	Not Reported
Streetside:	Not Reported	Agency:	Not Reported
Parcel id:	Not Reported		
Pws design:	0		
Pws verify:	0		
Site id:	FLSA80000015112		

**D21
SE
1/4 - 1/2 Mile
Higher**

FL WELLS FLSA80000015108

Fluwid:	AAE2111	Well type:	43
Status:	ABANDONED	Casing mat:	PVC
Longitude:	-80.11331		
Latitude:	26.67939		
Well depth:	75		
Length:	60		
Diameter:	2	Permit num:	Not Reported
Comment :	Not Reported	Name:	SAM SHIPP
Sanit seal:	Yes	Last name:	Not Reported
First name:	Not Reported	Phone ext:	Not Reported
Phone:	Not Reported		
Lg pws:	0		
Datum:	WS1984		
Hae:	9.79		
Gps date:	23-MAY-00	Loc method:	DGPS OFFSET
Project id:	SUPER	Insp fname:	Not Reported
Insp lname:	Not Reported	Insp chd:	Not Reported
Req numb:	Not Reported	Property i:	Not Reported
County:	PALM BEACH	Address:	4582 BERTRAM ST
Number :	4582	Predir:	Not Reported
Prefix:	Not Reported	Street:	BERTRAM
Suffix:	ST	Postdir:	Not Reported
Zipcode:	33415	City:	WEST PALM BEACH
Loc id:	299610		
Gps id:	299610		
Wsrp id:	Not Reported	Action:	Not Reported
Port stat:	NON-POTABLE	Res type:	Not Reported
Other id:	Not Reported	Software:	Not Reported
Streetside:	Not Reported	Agency:	Not Reported
Parcel id:	Not Reported		
Pws design:	0		
Pws verify:	0		
Site id:	FLSA80000015108		

**D22
SE
1/4 - 1/2 Mile
Higher**

FL WELLS FLSA80000015106

GEOCHECK® - PHYSICAL SETTING SOURCE MAP FINDINGS

Fluwid:	AAE2109	Well type:	43
Status:	ABANDONED	Casing mat:	PVC
Longitude:	-80.11293		
Latitude:	26.67966		
Well depth:	75		
Length:	60		
Diameter:	2	Permit num:	Not Reported
Comment :	demolished	Name:	VIRGINIA RYPKA
Sanit seal:	Yes	Last name:	Not Reported
First name:	Not Reported	Phone ext:	Not Reported
Phone:	Not Reported		
Lg pws:	0		
Datum:	WS1984		
Hae:	11.5		
Gps date:	23-MAY-00	Loc method:	DGPS
Project id:	SUPER	Insp fname:	Not Reported
Insp lname:	Not Reported	Insp chd:	Not Reported
Req numb:	Not Reported	Property i:	Not Reported
County:	PALM BEACH	Address:	4545 BERTRAM ST
Number :	4545	Predir:	Not Reported
Prefix:	Not Reported	Street:	BERTRAM
Suffix:	ST	Postdir:	Not Reported
Zipcode:	33415	City:	WEST PALM BEACH
Loc id:	299606		
Gps id:	299606		
Wsrp id:	Not Reported	Action:	Not Reported
Port stat:	NON-POTABLE	Res type:	Not Reported
Other id:	Not Reported	Software:	Not Reported
Streetside:	Not Reported	Agency:	Not Reported
Parcel id:	Not Reported		
Pws design:	0		
Pws verify:	0		
Site id:	FLSA80000015106		

**F23
SW
1/4 - 1/2 Mile
Higher**

FL WELLS FLSA80000015078

Fluwid:	AAE2081	Well type:	50
Status:	ACTIVE	Casing mat:	PVC
Longitude:	-80.12311		
Latitude:	26.6797		
Well depth:	60		
Length:	40		
Diameter:	2	Permit num:	Not Reported
Comment :	CONNECTED TO CW PER CHD	Name:	JUDITH STILES
Sanit seal:	Yes	Last name:	Not Reported
First name:	Not Reported	Phone ext:	Not Reported
Phone:	Not Reported		
Lg pws:	0		
Datum:	WS1984		
Hae:	-15.35		
Gps date:	24-APR-00	Loc method:	DGPS
Project id:	SUPER	Insp fname:	Not Reported
Insp lname:	Not Reported	Insp chd:	Not Reported
Req numb:	Not Reported	Property i:	Not Reported
County:	PALM BEACH	Address:	118 TROPICAL AVE
Number :	118	Predir:	Not Reported

GEOCHECK® - PHYSICAL SETTING SOURCE MAP FINDINGS

Prefix:	Not Reported	Street:	TROPICAL
Suffix:	AVE	Postdir:	Not Reported
Zipcode:	33415	City:	WEST PALM BEACH
Loc id:	299550		
Gps id:	299550		
Wsrp id:	Not Reported	Action:	Not Reported
Port stat:	NON-POTABLE	Res type:	Not Reported
Other id:	Not Reported	Software:	Not Reported
Streetside:	Not Reported	Agency:	Not Reported
Parcel id:	Not Reported		
Pws design:	0		
Pws verify:	0		
Site id:	FLSA80000015078		

G24
SE
1/4 - 1/2 Mile
Lower

FL WELLS FLSA80000015105

Fluwid:	AAE2108	Well type:	45
Status:	ABANDONED	Casing mat:	PVC
Longitude:	-80.11252		
Latitude:	26.67977		
Well depth:	75		
Length:	60		
Diameter:	2	Permit num:	Not Reported
Comment :	Not Reported	Name:	DR. JAMES E. BROWN
Sanit seal:	Yes	Last name:	Not Reported
First name:	Not Reported	Phone ext:	Not Reported
Phone:	Not Reported		
Lg pws:	0		
Datum:	WS1984		
Hae:	7.82		
Gps date:	23-MAY-00	Loc method:	DGPS
Project id:	SUPER	Insp fname:	Not Reported
Insp lname:	Not Reported	Insp chd:	Not Reported
Req numb:	Not Reported	Property i:	Not Reported
County:	PALM BEACH	Address:	4533 BERTRAM ST
Number :	4533	Predir:	Not Reported
Prefix:	Not Reported	Street:	BERTRAM
Suffix:	ST	Postdir:	Not Reported
Zipcode:	33415	City:	WEST PALM BEACH
Loc id:	299604		
Gps id:	299604		
Wsrp id:	Not Reported	Action:	Not Reported
Port stat:	NON-POTABLE	Res type:	Not Reported
Other id:	Not Reported	Software:	Not Reported
Streetside:	Not Reported	Agency:	Not Reported
Parcel id:	Not Reported		
Pws design:	0		
Pws verify:	0		
Site id:	FLSA80000015105		

G25
SE
1/4 - 1/2 Mile
Lower

FL WELLS FLSA80000015104

GEOCHECK® - PHYSICAL SETTING SOURCE MAP FINDINGS

Fluwid:	AAE2107	Well type:	41
Status:	ABANDONED	Casing mat:	PVC
Longitude:	-80.11238		
Latitude:	26.67987		
Well depth:	75		
Length:	60		
Diameter:	2	Permit num:	Not Reported
Comment :	Not Reported	Name:	A &M DISCOUNT BEVERAGE
Sanit seal:	Yes	Last name:	Not Reported
First name:	Not Reported	Phone ext:	Not Reported
Phone:	Not Reported		
Lg pws:	0		
Datum:	WS1984		
Hae:	4.47		
Gps date:	23-MAY-00	Loc method:	DGPS
Project id:	SUPER	Insp fname:	Not Reported
Insp lname:	Not Reported	Insp chd:	Not Reported
Req numb:	Not Reported	Property i:	Not Reported
County:	PALM BEACH	Address:	161 N MILITARY TRL
Number :	161	Predir:	N
Prefix:	Not Reported	Street:	MILITARY
Suffix:	TRL	Postdir:	Not Reported
Zipcode:	33415	City:	WEST PALM BEACH
Loc id:	299602		
Gps id:	299602		
Wsrp id:	Not Reported	Action:	Not Reported
Port stat:	NON-POTABLE	Res type:	Not Reported
Other id:	Not Reported	Software:	Not Reported
Streetside:	Not Reported	Agency:	Not Reported
Parcel id:	Not Reported		
Pws design:	0		
Pws verify:	0		
Site id:	FLSA80000015104		

**H26
WSW
1/4 - 1/2 Mile
Higher**

FL WELLS FLSA80000015081

Fluwid:	AAE2084	Well type:	50
Status:	ACTIVE	Casing mat:	PVC
Longitude:	-80.12437		
Latitude:	26.68076		
Well depth:	66		
Length:	40		
Diameter:	2	Permit num:	Not Reported
Comment :	Extremely rude and uncivilized individual refused sampling.	Name:	M.G. KIRKLAND
Sanit seal:	Yes	Last name:	Not Reported
First name:	Not Reported	Phone ext:	Not Reported
Phone:	Not Reported		
Lg pws:	0		
Datum:	WS1984		
Hae:	-16.14		
Gps date:	24-APR-00	Loc method:	DGPS
Project id:	SUPER	Insp fname:	Not Reported
Insp lname:	Not Reported	Insp chd:	Not Reported
Req numb:	Not Reported	Property i:	Not Reported
County:	PALM BEACH	Address:	200 NEVA RD
Number :	200	Predir:	Not Reported

GEOCHECK® - PHYSICAL SETTING SOURCE MAP FINDINGS

Prefix:	Not Reported	Street:	NEVA
Suffix:	RD	Postdir:	Not Reported
Zipcode:	33415	City:	WEST PALM BEACH
Loc id:	299556		
Gps id:	299556		
Wsrp id:	Not Reported	Action:	Not Reported
Port stat:	NON-POTABLE	Res type:	Not Reported
Other id:	Not Reported	Software:	Not Reported
Streetside:	Not Reported	Agency:	Not Reported
Parcel id:	Not Reported		
Pws design:	0		
Pws verify:	0		
Site id:	FLSA80000015081		

G27 SE 1/4 - 1/2 Mile Lower	Site ID:	8514653	AQUIFLOW	1408
	Groundwater Flow:	SSE		
	Water Table Depth:	6.5 ft.		
	Date:	12/6/94		

H28 WSW 1/4 - 1/2 Mile Higher	Fluwid:	AAE2083	Well type:	50
	Status:	ACTIVE	Casing mat:	PVC
	Longitude:	-80.12492		
	Latitude:	26.6812		
	Well depth:	60		
	Length:	40		
	Diameter:	2	Permit num:	Not Reported
	Comment :	CONNECTED TO CW PER CHD		
	Sanit seal:	Yes	Name:	CRYSTAL BABB
	First name:	Not Reported	Last name:	Not Reported
	Phone:	Not Reported	Phone ext:	Not Reported
	Lg pws:	0		
	Datum:	WS1984		
	Hae:	-14.15		
	Gps date:	24-APR-00	Loc method:	DGPS
	Project id:	SUPER	Insp fname:	Not Reported
	Insp lname:	Not Reported	Insp chd:	Not Reported
	Req numb:	Not Reported	Property i:	Not Reported
	County:	PALM BEACH	Address:	235 NEVA RD
	Number :	235	Predir:	Not Reported
	Prefix:	Not Reported	Street:	NEVA
	Suffix:	RD	Postdir:	Not Reported
	Zipcode:	33415	City:	WEST PALM BEACH
	Loc id:	299554		
	Gps id:	299554		
	Wsrp id:	Not Reported	Action:	Not Reported
	Port stat:	NON-POTABLE	Res type:	Not Reported
	Other id:	Not Reported	Software:	Not Reported
	Streetside:	Not Reported	Agency:	Not Reported
	Parcel id:	Not Reported		

GEOCHECK® - PHYSICAL SETTING SOURCE MAP FINDINGS

Pws design: 0
 Pws verify: 0
 Site id: FLSA80000015080

G29
SE
1/4 - 1/2 Mile
Lower

FL WELLS FLSA80000015103

Fluwid:	AAE2106	Well type:	41
Status:	ABANDONED	Casing mat:	PVC
Longitude:	-80.11237		
Latitude:	26.67926		
Well depth:	75		
Length:	60		
Diameter:	2	Permit num:	Not Reported
Comment :	Not Reported		
Sanit seal:	Yes	Name:	US GAS
First name:	Not Reported	Last name:	Not Reported
Phone:	Not Reported	Phone ext:	Not Reported
Lg pws:	0		
Datum:	WS1984		
Hae:	12.29		
Gps date:	23-MAY-00	Loc method:	DGPS
Project id:	SUPER	Insp fname:	Not Reported
Insp lname:	Not Reported	Insp chd:	Not Reported
Req numb:	Not Reported	Property i:	Not Reported
County:	PALM BEACH	Address:	127 N MILITARY TRL
Number :	127	Predir:	N
Prefix:	Not Reported	Street:	MILITARY
Suffix:	TRL	Postdir:	Not Reported
Zipcode:	33415	City:	WEST PALM BEACH
Loc id:	299600		
Gps id:	299600		
Wsrp id:	Not Reported	Action:	Not Reported
Port stat:	NON-POTABLE	Res type:	Not Reported
Other id:	Not Reported	Software:	Not Reported
Streetside:	Not Reported	Agency:	Not Reported
Parcel id:	Not Reported		
Pws design:	0		
Pws verify:	0		
Site id:	FLSA80000015103		

30
ENE
1/4 - 1/2 Mile
Lower

FL WELLS FLSO80000049325

Permit no:	50-05723-W	App no:	021119-1
Actual per:	GP	Project na:	VCA GOLFVIEW CLINIC
Lu code:	PWS		
Acres serv:	.5		
Id:	125816		
Facinv typ:	WELL		
Fac name:	Well 1		
Pumptype c:	CEN		
Pump diame:	0		
Cul diamet:	0		

GEOCHECK® - PHYSICAL SETTING SOURCE MAP FINDINGS

Well diame:	2		
Pump capac:	25		
Pump intak:	0		
Pump int 1:	0		
Invert ele:	0		
Pump coord:	946341		
Pump coo 1:	856460		
Well depth:	60		
Cased dept:	59		
Usests cod:	PRM	Facwlsts c:	E
Factypwu c:	IRR		
Source nam:	Surficial Aquifer System		
Display na:	Jennifer Phillips, P.G.	Fee catego:	GP MIN
Site id:	FLSO80000049325		

**H31
WSW
1/4 - 1/2 Mile
Higher**

FL WELLS FLSA80000015082

Fluwid:	AAE2085	Well type:	50
Status:	ACTIVE	Casing mat:	PVC
Longitude:	-80.12496		
Latitude:	26.68115		
Well depth:	66		
Length:	40		
Diameter:	2	Permit num:	Not Reported
Comment :	CONNECTED TO CW PER CHD		
Sanit seal:	Yes	Name:	JOSE BALDAS
First name:	Not Reported	Last name:	Not Reported
Phone:	Not Reported	Phone ext:	Not Reported
Lg pws:	0		
Datum:	WS1984		
Hae:	-16.43		
Gps date:	24-APR-00	Loc method:	DGPS
Project id:	SUPER	Insp fname:	Not Reported
Insp lname:	Not Reported	Insp chd:	Not Reported
Req numb:	Not Reported	Property i:	Not Reported
County:	PALM BEACH	Address:	237 NEVA RD
Number :	237	Predir:	Not Reported
Prefix:	Not Reported	Street:	NEVA
Suffix:	RD	Postdir:	Not Reported
Zipcode:	33415	City:	WEST PALM BEACH
Loc id:	299558		
Gps id:	299558		
Wsrp id:	Not Reported	Action:	Not Reported
Port stat:	NON-POTABLE	Res type:	Not Reported
Other id:	Not Reported	Software:	Not Reported
Streetside:	Not Reported	Agency:	Not Reported
Parcel id:	Not Reported		
Pws design:	0		
Pws verify:	0		
Site id:	FLSA80000015082		

GEOCHECK® - PHYSICAL SETTING SOURCE MAP FINDINGS

Map ID
Direction
Distance
Elevation

Database EDR ID Number

32
SE
1/4 - 1/2 Mile
Lower

FL WELLS FLSO80000011776

Permit no:	50-08291-W	App no:	071213-17
Actual per:	GP	Project na:	ONE POINT PLAZA
Lu code:	LAN		
Acres serv:	.5		
Id:	218937		
Facinv typ:	WELL		
Fac name:	Well 1		
Pumptype c:	CEN		
Pump diame:	0		
Cul diamet:	0		
Well diame:	2		
Pump capac:	50		
Pump intak:	0		
Pump int 1:	0		
Invert ele:	0		
Pump coord:	946188		
Pump coo 1:	853661		
Well depth:	100		
Cased dept:	40		
Usests cod:	PRM	Facwlsts c:	P
Factypwu c:	IRR		
Source nam:	Surficial Aquifer System		
Display na:	Edy Wiederstein	Fee catego:	GP MIN
Site id:	FLSO80000011776		

133
South
1/4 - 1/2 Mile
Higher

FL WELLS FLSA80000015174

Fluwid:	AAE2179	Well type:	50
Status:	ACTIVE	Casing mat:	PVC
Longitude:	-80.11864		
Latitude:	26.67678		
Well depth:	55		
Length:	40		
Diameter:	2	Permit num:	Not Reported
Comment :	connected to public water. Irrigation Well	Name:	M. BRADY
Sanit seal:	Yes	Last name:	Not Reported
First name:	Not Reported	Phone ext:	Not Reported
Phone:	Not Reported		
Lg pws:	0		
Datum:	WS1984		
Hae:	16.54		
Gps date:	19-JUL-00	Loc method:	DGPS
Project id:	SUPER	Insp fname:	Not Reported
Insp lname:	Not Reported	Insp chd:	Not Reported
Req numb:	Not Reported	Property i:	Not Reported
County:	PALM BEACH	Address:	4904 P.B. CANAL RD
Number :	4904	Predir:	Not Reported

GEOCHECK® - PHYSICAL SETTING SOURCE MAP FINDINGS

Prefix:	Not Reported	Street:	P.B. CANAL
Suffix:	RD	Postdir:	Not Reported
Zipcode:	33415	City:	WEST PALM BEACH
Loc id:	299742		
Gps id:	299742		
Wsrp id:	Not Reported	Action:	Not Reported
Port stat:	NON-POTABLE	Res type:	Not Reported
Other id:	Not Reported	Software:	Not Reported
Streetside:	Not Reported	Agency:	Not Reported
Parcel id:	Not Reported		
Pws design:	0		
Pws verify:	0		
Site id:	FLSA80000015174		

I34
South
1/4 - 1/2 Mile
Higher

FL WELLS FLSA80000015171

Fluwid:	AAE2176	Well type:	43
Status:	ABANDONED	Casing mat:	PVC
Longitude:	-80.11796		
Latitude:	26.67672		
Well depth:	50		
Length:	40		
Diameter:	2	Permit num:	Not Reported
Comment :	connected to public water		
Sanit seal:	Yes	Name:	KENNY HASKINS
First name:	Not Reported	Last name:	Not Reported
Phone:	Not Reported	Phone ext:	Not Reported
Lg pws:	0		
Datum:	WS1984		
Hae:	21.67		
Gps date:	19-JUL-00	Loc method:	DGPS
Project id:	SUPER	Insp fname:	Not Reported
Insp lname:	Not Reported	Insp chd:	Not Reported
Req numb:	Not Reported	Property i:	Not Reported
County:	PALM BEACH	Address:	4848 P.B. CANAL RD
Number :	4848	Predir:	Not Reported
Prefix:	Not Reported	Street:	P.B. CANAL
Suffix:	RD	Postdir:	Not Reported
Zipcode:	33415	City:	WEST PALM BEACH
Loc id:	299736		
Gps id:	299736		
Wsrp id:	Not Reported	Action:	Not Reported
Port stat:	NON-POTABLE	Res type:	Not Reported
Other id:	Not Reported	Software:	Not Reported
Streetside:	Not Reported	Agency:	Not Reported
Parcel id:	Not Reported		
Pws design:	0		
Pws verify:	0		
Site id:	FLSA80000015171		

J35
SW
1/2 - 1 Mile
Higher

FL WELLS FLSO80000040639

GEOCHECK® - PHYSICAL SETTING SOURCE MAP FINDINGS

Permit no:	50-05613-W	App no:	010912-15
Actual per:	GP	Project na:	SR 80 (SOUTHERN BLVD)
Lu code:	LAN		
Acres serv:	17.22		
Id:	122054		
Facinv typ:	WELL		
Fac name:	Well 1		
Pumptype c:	CEN		
Pump diame:	0		
Cul diamet:	0		
Well diame:	4		
Pump capac:	120		
Pump intak:	0		
Pump int 1:	0		
Invert ele:	0		
Pump coord:	942276		
Pump coo 1:	853308		
Well depth:	100		
Cased dept:	60		
Usests cod:	PRM	Facwlsts c:	P
Factypwu c:	IRR		
Source nam:	Surficial Aquifer System		
Display na:	Stephen E. Bell	Fee catego:	GP
Site id:	FLSO80000040639		

**K36
SSW
1/2 - 1 Mile
Higher**

FL WELLS FLSO80000040640

Permit no:	50-05613-W	App no:	010912-15
Actual per:	GP	Project na:	SR 80 (SOUTHERN BLVD)
Lu code:	LAN		
Acres serv:	17.22		
Id:	122055		
Facinv typ:	WELL		
Fac name:	Well 2		
Pumptype c:	CEN		
Pump diame:	0		
Cul diamet:	0		
Well diame:	4		
Pump capac:	75		
Pump intak:	0		
Pump int 1:	0		
Invert ele:	0		
Pump coord:	943295		
Pump coo 1:	852677		
Well depth:	100		
Cased dept:	60		
Usests cod:	PRM	Facwlsts c:	P
Factypwu c:	IRR		
Source nam:	Surficial Aquifer System		
Display na:	Stephen E. Bell	Fee catego:	GP
Site id:	FLSO80000040640		

GEOCHECK® - PHYSICAL SETTING SOURCE MAP FINDINGS

Map ID
Direction
Distance
Elevation

Database EDR ID Number

37
NE
1/2 - 1 Mile
Lower

FL WELLS FLSA80000027374

Fluwid:	AAH1012	Well type:	50
Status:	ACTIVE	Casing mat:	Other
Longitude:	-80.11263		
Latitude:	26.68959		
Well depth:	90		
Length:	70		
Diameter:	Not Reported	Permit num:	4504552
Comment :	Connected to utilities.		
Sanit seal:	Yes	Name:	FRED LEBRUN
First name:	Not Reported	Last name:	Not Reported
Phone:	Not Reported	Phone ext:	Not Reported
Lg pws:	0		
Datum:	WS1984		
Hae:	13.2		
Gps date:	20-MAR-01	Loc method:	DGPS
Project id:	PWS	Insp fname:	Not Reported
Insp lname:	Not Reported	Insp chd:	Not Reported
Req numb:	Not Reported	Property i:	Not Reported
County:	PALM BEACH	Address:	945 N MILITARY TRL
Number :	945	Predir:	N
Prefix:	Not Reported	Street:	MILITARY
Suffix:	TRL	Postdir:	Not Reported
Zipcode:	33415	City:	WEST PALM BEACH
Loc id:	324142		
Gps id:	324142		
Wsrp id:	Not Reported	Action:	Not Reported
Port stat:	NON-POTABLE	Res type:	Not Reported
Other id:	Not Reported	Software:	Not Reported
Streetside:	Not Reported	Agency:	Not Reported
Parcel id:	Not Reported		
Pws design:	0		
Pws verify:	0		
Site id:	FLSA80000027374		

L38
South
1/2 - 1 Mile
Higher

FL WELLS FLSA80000015172

Fluwid:	AAE2177	Well type:	43
Status:	ABANDONED	Casing mat:	PVC
Longitude:	-80.11728		
Latitude:	26.67637		
Well depth:	85		
Length:	70		
Diameter:	2	Permit num:	Not Reported
Comment :	connected to public water		
Sanit seal:	Yes	Name:	TOM JACOBITTI
First name:	Not Reported	Last name:	Not Reported

GEOCHECK® - PHYSICAL SETTING SOURCE MAP FINDINGS

Phone:	Not Reported	Phone ext:	Not Reported
Lg pws:	0		
Datum:	WS1984		
Hae:	1.58		
Gps date:	19-JUL-00	Loc method:	DGPS
Project id:	SUPER	Insp fname:	Not Reported
Insp lname:	Not Reported	Insp chd:	Not Reported
Req numb:	Not Reported	Property i:	Not Reported
County:	PALM BEACH	Address:	74 KATRINA CIRCLE
Number :	74	Predir:	Not Reported
Prefix:	Not Reported	Street:	KATRINA CIRCLE
Suffix:	Not Reported	Postdir:	Not Reported
Zipcode:	33415	City:	WEST PALM BEACH
Loc id:	299738		
Gps id:	299738		
Wsrp id:	Not Reported	Action:	Not Reported
Port stat:	NON-POTABLE	Res type:	Not Reported
Other id:	Not Reported	Software:	Not Reported
Streetside:	Not Reported	Agency:	Not Reported
Parcel id:	Not Reported		
Pws design:	0		
Pws verify:	0		
Site id:	FLSA80000015172		

I39
South
1/2 - 1 Mile
Higher

FL WELLS FLSA80000015173

Fluidid:	AAE2178	Well type:	43
Status:	ABANDONED	Casing mat:	PVC
Longitude:	-80.11748		
Latitude:	26.6762		
Well depth:	85		
Length:	70		
Diameter:	2	Permit num:	Not Reported
Comment :	connected to public water		
Sanit seal:	Yes	Name:	W.E. MONDAY
First name:	Not Reported	Last name:	Not Reported
Phone:	Not Reported	Phone ext:	Not Reported
Lg pws:	0		
Datum:	WS1984		
Hae:	10		
Gps date:	19-JUL-00	Loc method:	DGPS
Project id:	SUPER	Insp fname:	Not Reported
Insp lname:	Not Reported	Insp chd:	Not Reported
Req numb:	Not Reported	Property i:	Not Reported
County:	PALM BEACH	Address:	88 KATRINA CIRCLE
Number :	88	Predir:	Not Reported
Prefix:	Not Reported	Street:	KATRINA CIRCLE
Suffix:	Not Reported	Postdir:	Not Reported
Zipcode:	33415	City:	WEST PALM BEACH
Loc id:	299740		
Gps id:	299740		
Wsrp id:	Not Reported	Action:	Not Reported
Port stat:	NON-POTABLE	Res type:	Not Reported
Other id:	Not Reported	Software:	Not Reported
Streetside:	Not Reported	Agency:	Not Reported
Parcel id:	Not Reported		

GEOCHECK® - PHYSICAL SETTING SOURCE MAP FINDINGS

Pws design: 0
 Pws verify: 0
 Site id: FLSA80000015173

**L40
 South
 1/2 - 1 Mile
 Higher**

FL WELLS FLSA80000015165

Fluwid:	AAE2170	Well type:	43
Status:	ABANDONED	Casing mat:	PVC
Longitude:	-80.11656		
Latitude:	26.67625		
Well depth:	85		
Length:	70		
Diameter:	2	Permit num:	Not Reported
Comment :	connected to public water		
Sanit seal:	Yes	Name:	ROBERT MORGAN
First name:	Not Reported	Last name:	Not Reported
Phone:	Not Reported	Phone ext:	Not Reported
Lg pws:	0		
Datum:	WS1984		
Hae:	7.88		
Gps date:	19-JUL-00	Loc method:	DGPS
Project id:	SUPER	Insp fname:	Not Reported
Insp lname:	Not Reported	Insp chd:	Not Reported
Req numb:	Not Reported	Property i:	Not Reported
County:	PALM BEACH	Address:	74 SLEEPYHOLLOW DR
Number :	74	Predir:	Not Reported
Prefix:	Not Reported	Street:	SLEEPYHOLLOW
Suffix:	DR	Postdir:	Not Reported
Zipcode:	33415	City:	WEST PALM BEACH
Loc id:	299724		
Gps id:	299724		
Wsrp id:	Not Reported	Action:	Not Reported
Port stat:	NON-POTABLE	Res type:	Not Reported
Other id:	Not Reported	Software:	Not Reported
Streetside:	Not Reported	Agency:	Not Reported
Parcel id:	Not Reported		
Pws design:	0		
Pws verify:	0		
Site id:	FLSA80000015165		

**41
 ENE
 1/2 - 1 Mile
 Lower**

FED USGS USGS40000237856

Org. Identifier:	USGS-FL	Drainagearea value:	Not Reported
Formal name:	USGS Florida Water Science Center	Contrib drainagearea:	Not Reported
Monloc Identifier:	USGS-264107080063501	Latitude:	26.6856213
Monloc name:	PB - 819	Sourcemap scale:	Not Reported
Monloc type:	Well		
Monloc desc:	Not Reported		
Huc code:	03090202		
Drainagearea Units:	Not Reported		
Contrib drainagearea units:	Not Reported		
Longitude:	-80.1094874		

GEOCHECK® - PHYSICAL SETTING SOURCE MAP FINDINGS

Horiz Acc measure:	Unknown	Horiz Acc measure units:	Unknown
Horiz Collection method:	Interpolated from map	Vert measure val:	18.16
Horiz coord refsys:	NAD83	Vertacc measure val:	.01
Vert measure units:	feet	Countrycode:	US
Vert accmeasure units:	feet	Welldepth:	24
Vertcollection method:	Unknown	Wellholedepth:	Not Reported
Vert coord refsys:	NGVD29		
Aquifername:	Not Reported		
Formation type:	Not Reported		
Aquifer type:	Unconfined single aquifer		
Construction date:	Not Reported		
Welldepth units:	ft		
Wellholedepth units:	Not Reported		

Ground-water levels, Number of Measurements: 2

Date	Feet below Surface	Feet to Sealevel	Date	Feet below Surface	Feet to Sealevel
-----			-----		
1976-05-04		11.00	1975-10-09		12.09

**L42
South
1/2 - 1 Mile
Higher**

FL WELLS FLSA80000015170

Fluwid:	AAE2175	Well type:	43
Status:	ABANDONED	Casing mat:	PVC
Longitude:	-80.11687		
Latitude:	26.67605		
Well depth:	50		
Length:	40		
Diameter:	2	Permit num:	Not Reported
Comment :	connected to public water	Name:	D. WASKA
Sanit seal:	Yes	Last name:	Not Reported
First name:	Not Reported	Phone ext:	Not Reported
Phone:	Not Reported		
Lg pws:	0		
Datum:	WS1984	Loc method:	DGPS
Hae:	15.16	Insp fname:	Not Reported
Gps date:	19-JUL-00	Insp chd:	Not Reported
Project id:	SUPER	Property i:	Not Reported
Insp lname:	Not Reported	Address:	103 SLEEPY HOLLOW DR
Req numb:	Not Reported	Predir:	Not Reported
County:	PALM BEACH	Street:	SLEEPY HOLLOW
Number :	103	Postdir:	Not Reported
Prefix:	Not Reported	City:	WEST PALM BEACH
Suffix:	DR		
Zipcode:	33415		
Loc id:	299734	Action:	Not Reported
Gps id:	299734	Res type:	Not Reported
Wsrp id:	Not Reported	Software:	Not Reported
Port stat:	NON-POTABLE	Agency:	Not Reported
Other id:	Not Reported		
Streetside:	Not Reported		
Parcel id:	Not Reported		

GEOCHECK® - PHYSICAL SETTING SOURCE MAP FINDINGS

Pws design: 0
Pws verify: 0
Site id: FLSA80000015170

**L43
South
1/2 - 1 Mile
Higher**

FL WELLS FLSA80000015166

Fluwid:	AAE2171	Well type:	43
Status:	ABANDONED	Casing mat:	PVC
Longitude:	-80.11641		
Latitude:	26.67606		
Well depth:	85		
Length:	70		
Diameter:	2	Permit num:	Not Reported
Comment :	connected to public water		
Sanit seal:	Yes	Name:	RUTH RICKER
First name:	Not Reported	Last name:	Not Reported
Phone:	Not Reported	Phone ext:	Not Reported
Lg pws:	0		
Datum:	WS1984		
Hae:	10.03		
Gps date:	19-JUL-00	Loc method:	DGPS
Project id:	SUPER	Insp fname:	Not Reported
Insp lname:	Not Reported	Insp chd:	Not Reported
Req numb:	Not Reported	Property i:	Not Reported
County:	PALM BEACH	Address:	88 SLEEPYHOLLOW DR
Number :	88	Predir:	Not Reported
Prefix:	Not Reported	Street:	SLEEPYHOLLOW
Suffix:	DR	Postdir:	Not Reported
Zipcode:	33415	City:	WEST PALM BEACH
Loc id:	299726		
Gps id:	299726		
Wsrp id:	Not Reported	Action:	Not Reported
Port stat:	NON-POTABLE	Res type:	Not Reported
Other id:	Not Reported	Software:	Not Reported
Streetside:	Not Reported	Agency:	Not Reported
Parcel id:	Not Reported		
Pws design:	0		
Pws verify:	0		
Site id:	FLSA80000015166		

**M44
SSW
1/2 - 1 Mile
Higher**

FL WELLS FLSA80000013736

Fluwid:	AAD6863	Well type:	50
Status:	ACTIVE	Casing mat:	PVC
Longitude:	-80.12222		
Latitude:	26.67688		
Well depth:	60		
Length:	50		
Diameter:	2	Permit num:	Not Reported
Comment :	CONNECTED TO CW PER CHD		
Sanit seal:	Yes	Name:	GEORGE DOLLBERG
First name:	Not Reported	Last name:	Not Reported

GEOCHECK® - PHYSICAL SETTING SOURCE MAP FINDINGS

Phone:	Not Reported	Phone ext:	Not Reported
Lg pws:	0		
Datum:	WS1984		
Hae:	-20.38		
Gps date:	20-DEC-99	Loc method:	DGPS
Project id:	SUPER	Insp fname:	Not Reported
Insp lname:	Not Reported	Insp chd:	Not Reported
Req numb:	Not Reported	Property i:	Not Reported
County:	PALM BEACH	Address:	5160 P.B. CANAL RD
Number :	5160	Predir:	Not Reported
Prefix:	Not Reported	Street:	P.B. CANAL
Suffix:	RD	Postdir:	Not Reported
Zipcode:	33415	City:	WEST PALM BEACH
Loc id:	296866		
Gps id:	296866		
Wsrp id:	Not Reported	Action:	Not Reported
Port stat:	NON-POTABLE	Res type:	Not Reported
Other id:	Not Reported	Software:	Not Reported
Streetside:	Not Reported	Agency:	Not Reported
Parcel id:	Not Reported		
Pws design:	0		
Pws verify:	0		
Site id:	FLSA80000013736		

45
WSW
1/2 - 1 Mile
Higher

FL WELLS FLSA80000015083

Fluwid:	AAE2086	Well type:	43
Status:	ACTIVE	Casing mat:	PVC
Longitude:	-80.1257		
Latitude:	26.67993		
Well depth:	75		
Length:	50		
Diameter:	2	Permit num:	Not Reported
Comment :	Unable to get permission to sample. Made two attempts.		
Sanit seal:	Yes	Name:	PAUL SMITH
First name:	Not Reported	Last name:	Not Reported
Phone:	Not Reported	Phone ext:	Not Reported
Lg pws:	0		
Datum:	WS1984		
Hae:	-21.33		
Gps date:	24-APR-00	Loc method:	DGPS
Project id:	SUPER	Insp fname:	Not Reported
Insp lname:	Not Reported	Insp chd:	Not Reported
Req numb:	Not Reported	Property i:	Not Reported
County:	PALM BEACH	Address:	5331 RUTH DR
Number :	5331	Predir:	Not Reported
Prefix:	Not Reported	Street:	RUTH
Suffix:	DR	Postdir:	Not Reported
Zipcode:	33415	City:	WEST PALM BEACH
Loc id:	299560		
Gps id:	299560		
Wsrp id:	Not Reported	Action:	Not Reported
Port stat:	POTABLE	Res type:	Not Reported
Other id:	Not Reported	Software:	Not Reported
Streetside:	Not Reported	Agency:	Not Reported
Parcel id:	Not Reported		

GEOCHECK® - PHYSICAL SETTING SOURCE MAP FINDINGS

Pws design: 0
Pws verify: 0
Site id: FLSA80000015083

**L46
South
1/2 - 1 Mile
Higher**

FL WELLS FLSA80000015167

Fluwid:	AAE2172	Well type:	43
Status:	ABANDONED	Casing mat:	PVC
Longitude:	-80.11638		
Latitude:	26.67595		
Well depth:	85		
Length:	70		
Diameter:	2	Permit num:	Not Reported
Comment :	connected to public water		
Sanit seal:	Yes	Name:	RUTH RICKER
First name:	Not Reported	Last name:	Not Reported
Phone:	Not Reported	Phone ext:	Not Reported
Lg pws:	0		
Datum:	WS1984		
Hae:	10.49		
Gps date:	19-JUL-00	Loc method:	DGPS
Project id:	SUPER	Insp fname:	Not Reported
Insp lname:	Not Reported	Insp chd:	Not Reported
Req numb:	Not Reported	Property i:	Not Reported
County:	PALM BEACH	Address:	102 SLEEPY HOLLOW DR
Number :	102	Predir:	Not Reported
Prefix:	Not Reported	Street:	SLEEPY HOLLOW
Suffix:	DR	Postdir:	Not Reported
Zipcode:	33415	City:	WEST PALM BEACH
Loc id:	299728		
Gps id:	299728		
Wsrp id:	Not Reported	Action:	Not Reported
Port stat:	NON-POTABLE	Res type:	Not Reported
Other id:	Not Reported	Software:	Not Reported
Streetside:	Not Reported	Agency:	Not Reported
Parcel id:	Not Reported		
Pws design:	0		
Pws verify:	0		
Site id:	FLSA80000015167		

**I47
South
1/2 - 1 Mile
Higher**

FL WELLS FLSA80000013739

Fluwid:	AAD6866	Well type:	50
Status:	ACTIVE	Casing mat:	PVC
Longitude:	-80.11961		
Latitude:	26.67592		
Well depth:	60		
Length:	50		
Diameter:	2	Permit num:	Not Reported
Comment :	HOOKED TO CITY WATER. Irrigation Well		
Sanit seal:	Yes	Name:	JAMES GILHULY
First name:	Not Reported	Last name:	Not Reported

GEOCHECK® - PHYSICAL SETTING SOURCE MAP FINDINGS

Phone:	Not Reported	Phone ext:	Not Reported
Lg pws:	0		
Datum:	WS1984		
Hae:	-21.85		
Gps date:	21-DEC-99	Loc method:	DGPS
Project id:	SUPER	Insp fname:	Not Reported
Insp lname:	Not Reported	Insp chd:	Not Reported
Req numb:	Not Reported	Property i:	Not Reported
County:	PALM BEACH	Address:	105 CRANE LN
Number :	105	Predir:	Not Reported
Prefix:	Not Reported	Street:	CRANE
Suffix:	LN	Postdir:	Not Reported
Zipcode:	33415	City:	WEST PALM BEACH
Loc id:	296872		
Gps id:	296872		
Wsrp id:	Not Reported	Action:	Not Reported
Port stat:	NON-POTABLE	Res type:	Not Reported
Other id:	Not Reported	Software:	Not Reported
Streetside:	Not Reported	Agency:	Not Reported
Parcel id:	Not Reported		
Pws design:	0		
Pws verify:	0		
Site id:	FLSA80000013739		

48
ESE
1/2 - 1 Mile
Lower

FL WELLS

FLSA80000091148

Fluwid:	AAM9388	Well type:	42
Status:	ACTIVE	Casing mat:	PVC
Longitude:	-80.11006		
Latitude:	26.67988		
Well depth:	0		
Length:	0		
Diameter:	2	Permit num:	Not Reported
Comment :	Not Reported		
Sanit seal:	Yes	Name:	RCJ AUTO REPAIR
First name:	Not Reported	Last name:	Not Reported
Phone:	Not Reported	Phone ext:	Not Reported
Lg pws:	0		
Datum:	Not Reported		
Hae:	8.49		
Gps date:	13-AUG-09	Loc method:	DGPS
Project id:	SUPER	Insp fname:	ISMAEL
Insp lname:	GONZALEZ	Insp chd:	PALM BEACH
Req numb:	49927	Property i:	Not Reported
County:	PALM BEACH	Address:	124 LINDY LN
Number :	124	Predir:	Not Reported
Prefix:	Not Reported	Street:	LINDY
Suffix:	LN	Postdir:	Not Reported
Zipcode:	33406	City:	WEST PALM BEACH
Loc id:	988564		
Gps id:	988564		
Wsrp id:	Not Reported	Action:	Not Reported
Port stat:	POTABLE	Res type:	OWNER
Other id:	Not Reported	Software:	Well_Solo_v2
Streetside:	No	Agency:	DOH
Parcel id:	00424336130000620		

GEOCHECK® - PHYSICAL SETTING SOURCE MAP FINDINGS

Pws design: 0
 Pws verify: 0
 Site id: FLSA80000091148

49
NNE
1/2 - 1 Mile
Lower

FL WELLS FLSO80000014275

Permit no:	50-07452-W	App no:	060621-8
Actual per:	GP	Project na:	SUNSET ISLES
Lu code:	LAN		
Acres serv:	3.16		
Id:	193093		
Facinv typ:	WELL		
Fac name:	1		
Pumptype c:	CEN		
Pump diame:	0		
Cul diamet:	0		
Well diame:	2		
Pump capac:	30		
Pump intak:	0		
Pump int 1:	0		
Invert ele:	0		
Pump coord:	944955		
Pump coo 1:	858109		
Well depth:	70		
Cased dept:	65		
Usests cod:	PRM	Facwlsts c:	P
Factypwu c:	IRR		
Source nam:	Surficial Aquifer System		
Display na:	Kevin P. Rohrer, P.G.	Fee catego:	GP MIN
Site id:	FLSO80000014275		

N50
WNW
1/2 - 1 Mile
Higher

FED USGS USGS40000237876

Org. Identifier:	USGS-FL		
Formal name:	USGS Florida Water Science Center		
Monloc Identifier:	USGS-264117080073301		
Monloc name:	URLUPB-24 HAVERHILL PARK		
Monloc type:	Well		
Monloc desc:	PALM BEACH COUNTY PARKS		
Huc code:	03090202	Drainagearea value:	Not Reported
Drainagearea Units:	Not Reported	Contrib drainagearea:	Not Reported
Contrib drainagearea units:	Not Reported	Latitude:	26.688
Longitude:	-80.1258611	Sourcemap scale:	Not Reported
Horiz Acc measure:	1	Horiz Acc measure units:	seconds
Horiz Collection method:	Global positioning system (GPS), uncorrected		
Horiz coord refsys:	NAD83	Vert measure val:	Not Reported
Vert measure units:	Not Reported	Vertacc measure val:	Not Reported
Vert accmeasure units:	Not Reported		
Vertcollection method:	Not Reported		
Vert coord refsys:	Not Reported	Countrycode:	US
Aquifername:	Surficial aquifer system		
Formation type:	Surficial Aquifer System		

GEOCHECK® - PHYSICAL SETTING SOURCE MAP FINDINGS

Aquifer type:	Unconfined single aquifer	Welldepth:	15
Construction date:	20101202	Wellholedepth:	15
Welldepth units:	ft		
Wellholedepth units:	ft		

Ground-water levels, Number of Measurements: 0

K51
SSW
1/2 - 1 Mile
Higher

FL WELLS FLSA80000013735

Fluwid:	AAD6862	Well type:	43
Status:	ACTIVE	Casing mat:	PVC
Longitude:	-80.12092		
Latitude:	26.67597		
Well depth:	60		
Length:	50		
Diameter:	2	Permit num:	Not Reported
Comment :	Not Reported	Name:	Not Reported
Sanit seal:	Yes	Last name:	PEGUERO
First name:	LOU	Phone ext:	Not Reported
Phone:	Not Reported		
Lg pws:	0		
Datum:	WS1984		
Hae:	-18.11		
Gps date:	20-DEC-99	Loc method:	DGPS
Project id:	SUPER	Insp fname:	Not Reported
Insp lname:	Not Reported	Insp chd:	Not Reported
Req numb:	Not Reported	Property i:	Not Reported
County:	PALM BEACH	Address:	5033 BEN EDEN LN
Number :	5033	Predir:	Not Reported
Prefix:	Not Reported	Street:	BEN EDEN
Suffix:	LN	Postdir:	Not Reported
Zipcode:	33415	City:	WEST PALM BEACH
Loc id:	296864		
Gps id:	296864		
Wsrp id:	Not Reported	Action:	Not Reported
Port stat:	POTABLE	Res type:	Not Reported
Other id:	Not Reported	Software:	Not Reported
Streetside:	Not Reported	Agency:	Not Reported
Parcel id:	Not Reported		
Pws design:	0		
Pws verify:	0		
Site id:	FLSA80000013735		

K52
SSW
1/2 - 1 Mile
Higher

FL WELLS FLSA80000104123

Fluwid:	AAO4532	Well type:	43
Status:	ACTIVE	Casing mat:	PVC
Longitude:	-80.12098		
Latitude:	26.67591		
Well depth:	0		
Length:	0		
Diameter:	2	Permit num:	Not Reported
Comment :	Not Reported	Name:	Ramon Guedes
Sanit seal:	Yes	Last name:	Guedes
First name:	Ramon		

GEOCHECK® - PHYSICAL SETTING SOURCE MAP FINDINGS

Phone:	Not Reported	Phone ext:	Not Reported
Lg pws:	0		
Datum:	Not Reported		
Hae:	17.45		
Gps date:	14-OCT-12	Loc method:	DGPS
Project id:	SUPER	Insp fname:	Steven
Insp lname:	Garcia	Insp chd:	PALM BEACH
Req numb:	57738	Property i:	Not Reported
County:	PALM BEACH	Address:	5032 Ben Eden LN
Number :	5032	Predir:	Not Reported
Prefix:	Not Reported	Street:	Ben Eden
Suffix:	LN	Postdir:	Not Reported
Zipcode:	33415	City:	West Palm Beach
Loc id:	1029678		
Gps id:	1029678		
Wsrp id:	Not Reported	Action:	Not Reported
Port stat:	POTABLE	Res type:	OWNER
Other id:	Not Reported	Software:	Well_Solo_v2
Streetside:	No	Agency:	DOH
Parcel id:	00424402000001194		
Pws design:	0		
Pws verify:	0		
Site id:	FLSA80000104123		

**K53
SSW
1/2 - 1 Mile
Higher**

FL WELLS FLSA80000104122

Fluwid:	AAO4533	Well type:	43
Status:	ACTIVE	Casing mat:	PVC
Longitude:	-80.12117		
Latitude:	26.67593		
Well depth:	0		
Length:	0		
Diameter:	2	Permit num:	Not Reported
Comment :	Not Reported	Name:	Real Estate Solutions
Sanit seal:	Yes	Last name:	Not Reported
First name:	Not Reported	Phone ext:	Not Reported
Phone:	Not Reported		
Lg pws:	0		
Datum:	Not Reported		
Hae:	10		
Gps date:	14-OCT-12	Loc method:	DGPS
Project id:	SUPER	Insp fname:	Steven
Insp lname:	Garcia	Insp chd:	PALM BEACH
Req numb:	57738	Property i:	Not Reported
County:	PALM BEACH	Address:	5050 Ben Eden LN
Number :	5050	Predir:	Not Reported
Prefix:	Not Reported	Street:	Ben Eden
Suffix:	LN	Postdir:	Not Reported
Zipcode:	33415	City:	West Palm Beach
Loc id:	1029676		
Gps id:	1029676		
Wsrp id:	500050801	Action:	UNFILTERED
Port stat:	POTABLE	Res type:	OWNER
Other id:	Not Reported	Software:	Well_Solo_v2
Streetside:	Yes	Agency:	DOH
Parcel id:	00424402000001184		

GEOCHECK® - PHYSICAL SETTING SOURCE MAP FINDINGS

Pws design: 0
Pws verify: 0
Site id: FLSA80000104122

**J54
SW
1/2 - 1 Mile
Higher**

Site ID: 8513920
Groundwater Flow: SW **AQUIFLOW 1370**
Water Table Depth: Avg. 13.0 ft.
Date: 12/16/93

**K55
SSW
1/2 - 1 Mile
Higher**

FL WELLS FLSA80000104124

Fluwid:	AAO4531	Well type:	43
Status:	ACTIVE	Casing mat:	PVC
Longitude:	-80.12158		
Latitude:	26.67605		
Well depth:	0		
Length:	0		
Diameter:	2	Permit num:	Not Reported
Comment :	Not Reported		
Sanit seal:	Yes	Name:	Not Reported
First name:	Simone	Last name:	Wright
Phone:	Not Reported	Phone ext:	Not Reported
Lg pws:	0		
Datum:	Not Reported		
Hae:	8.93		
Gps date:	14-OCT-12	Loc method:	DGPS
Project id:	SUPER	Insp fname:	Steven
Insp lname:	Garcia	Insp chd:	PALM BEACH
Req numb:	57738	Property i:	Not Reported
County:	PALM BEACH	Address:	5068 Ben Eden LN
Number :	5068	Predir:	Not Reported
Prefix:	Not Reported	Street:	Ben Eden
Suffix:	LN	Postdir:	Not Reported
Zipcode:	33415	City:	West Palm Beach
Loc id:	1029680		
Gps id:	1029680		
Wsrp id:	Not Reported	Action:	Not Reported
Port stat:	POTABLE	Res type:	OWNER
Other id:	Not Reported	Software:	Well_Solo_v2
Streetside:	No	Agency:	DOH
Parcel id:	00424402000001280		
Pws design:	0		
Pws verify:	0		
Site id:	FLSA80000104124		

**L56
South
1/2 - 1 Mile
Higher**

FL WELLS FLSA80000015169

GEOCHECK® - PHYSICAL SETTING SOURCE MAP FINDINGS

Fluwid:	AAE2174	Well type:	43
Status:	ABANDONED	Casing mat:	PVC
Longitude:	-80.11668		
Latitude:	26.67532		
Well depth:	85		
Length:	70		
Diameter:	2	Permit num:	Not Reported
Comment :	connected to public water		
Sanit seal:	Yes	Name:	SHERRY CLEAVES
First name:	Not Reported	Last name:	Not Reported
Phone:	Not Reported	Phone ext:	Not Reported
Lg pws:	0		
Datum:	WS1984		
Hae:	11.56		
Gps date:	19-JUL-00	Loc method:	DGPS
Project id:	SUPER	Insp fname:	Not Reported
Insp lname:	Not Reported	Insp chd:	Not Reported
Req numb:	Not Reported	Property i:	Not Reported
County:	PALM BEACH	Address:	146 SLEEPY HOLLOW DR
Number :	146	Predir:	Not Reported
Prefix:	Not Reported	Street:	SLEEPY HOLLOW
Suffix:	DR	Postdir:	Not Reported
Zipcode:	33415	City:	WEST PALM BEACH
Loc id:	299732		
Gps id:	299732		
Wsrp id:	Not Reported	Action:	Not Reported
Port stat:	NON-POTABLE	Res type:	Not Reported
Other id:	Not Reported	Software:	Not Reported
Streetside:	Not Reported	Agency:	Not Reported
Parcel id:	Not Reported		
Pws design:	0		
Pws verify:	0		
Site id:	FLSA80000015169		

**L57
South
1/2 - 1 Mile
Higher**

FL WELLS FLSA80000015168

Fluwid:	AAE2173	Well type:	43
Status:	ABANDONED	Casing mat:	PVC
Longitude:	-80.1169		
Latitude:	26.67522		
Well depth:	85		
Length:	70		
Diameter:	2	Permit num:	Not Reported
Comment :	connected to public water		
Sanit seal:	Yes	Name:	LILA DOYLE
First name:	Not Reported	Last name:	Not Reported
Phone:	Not Reported	Phone ext:	Not Reported
Lg pws:	0		
Datum:	WS1984		
Hae:	13.59		
Gps date:	19-JUL-00	Loc method:	DGPS
Project id:	SUPER	Insp fname:	Not Reported
Insp lname:	Not Reported	Insp chd:	Not Reported
Req numb:	Not Reported	Property i:	Not Reported
County:	PALM BEACH	Address:	147 SLEEPY HOLLOW DR
Number :	147	Predir:	Not Reported

GEOCHECK® - PHYSICAL SETTING SOURCE MAP FINDINGS

Prefix:	Not Reported	Street:	SLEEPY HOLLOW
Suffix:	DR	Postdir:	Not Reported
Zipcode:	33415	City:	WEST PALM BEACH
Loc id:	299730		
Gps id:	299730		
Wsrp id:	Not Reported	Action:	Not Reported
Port stat:	NON-POTABLE	Res type:	Not Reported
Other id:	Not Reported	Software:	Not Reported
Streetside:	Not Reported	Agency:	Not Reported
Parcel id:	Not Reported		
Pws design:	0		
Pws verify:	0		
Site id:	FLSA80000015168		

O58
NE
1/2 - 1 Mile
Lower

FL WELLS FLSA80000027373

Fluwid:	AAH1011	Well type:	50
Status:	ACTIVE	Casing mat:	Other
Longitude:	-80.11223		
Latitude:	26.69083		
Well depth:	50		
Length:	0		
Diameter:	Not Reported	Permit num:	4504633
Comment :	Connected to utilities.		
Sanit seal:	Yes	Name:	FRANK LONERGAN
First name:	Not Reported	Last name:	Not Reported
Phone:	Not Reported	Phone ext:	Not Reported
Lg pws:	0		
Datum:	WS1984		
Hae:	13.15		
Gps date:	20-MAR-01	Loc method:	DGPS
Project id:	PWS	Insp fname:	Not Reported
Insp lname:	Not Reported	Insp chd:	Not Reported
Req numb:	Not Reported	Property i:	Not Reported
County:	PALM BEACH	Address:	941 N MILITARY TRL
Number :	941	Predir:	N
Prefix:	Not Reported	Street:	MILITARY
Suffix:	TRL	Postdir:	Not Reported
Zipcode:	33415	City:	WEST PALM BEACH
Loc id:	324140		
Gps id:	324140		
Wsrp id:	Not Reported	Action:	Not Reported
Port stat:	NON-POTABLE	Res type:	Not Reported
Other id:	Not Reported	Software:	Not Reported
Streetside:	Not Reported	Agency:	Not Reported
Parcel id:	Not Reported		
Pws design:	0		
Pws verify:	0		
Site id:	FLSA80000027373		

M59
SSW
1/2 - 1 Mile
Higher

FL WELLS FLSA80000065865

GEOCHECK® - PHYSICAL SETTING SOURCE MAP FINDINGS

Fluwid:	AAO4552	Well type:	43
Status:	ACTIVE	Casing mat:	GALVANIZED
Longitude:	-80.12335		
Latitude:	26.67661		
Well depth:	0		
Length:	0		
Diameter:	2	Permit num:	Not Reported
Comment :	buried well head	Name:	Not Reported
Sanit seal:	Yes	Last name:	Feliz
First name:	Francis	Phone ext:	Not Reported
Phone:	Not Reported		
Lg pws:	0		
Datum:	Not Reported		
Hae:	6.87		
Gps date:	05-OCT-13	Loc method:	DGPS
Project id:	SUPER	Insp fname:	Steven
Insp lname:	Garcia	Insp chd:	PALM BEACH
Req numb:	60016	Property i:	Not Reported
County:	PALM BEACH	Address:	76 Canoe DR
Number :	76	Predir:	Not Reported
Prefix:	Not Reported	Street:	Canoe
Suffix:	DR	Postdir:	Not Reported
Zipcode:	33415	City:	West Palm Beach
Loc id:	594739		
Gps id:	594739		
Wsrp id:	Not Reported	Action:	Not Reported
Port stat:	POTABLE	Res type:	OWNER
Other id:	Not Reported	Software:	Well_Solo_v2
Streetside:	No	Agency:	DOH
Parcel id:	00424402000001050		
Pws design:	0		
Pws verify:	0		
Site id:	FLSA80000065865		

P60
SE
1/2 - 1 Mile
Lower

FL WELLS FLSO80000040642

Permit no:	50-05613-W	App no:	010912-15
Actual per:	GP	Project na:	SR 80 (SOUTHERN BLVD)
Lu code:	LAN		
Acres serv:	17.22		
Id:	122057		
Facinv typ:	WELL		
Fac name:	Well 4		
Pumptype c:	CEN		
Pump diame:	0		
Cul diamet:	0		
Well diame:	4		
Pump capac:	75		
Pump intak:	0		
Pump int 1:	0		
Invert ele:	0		
Pump coord:	946011		
Pump coo 1:	852629		
Well depth:	100		
Cased dept:	60		
Usests cod:	PRM	Facwlsts c:	P

GEOCHECK® - PHYSICAL SETTING SOURCE MAP FINDINGS

Factypwu c:	IRR	Fee catego:	GP
Source nam:	Surficial Aquifer System		
Display na:	Stephen E. Bell		
Site id:	FLSO80000040642		

**N61
NW
1/2 - 1 Mile
Higher**

FL WELLS FLSO80000047256

Permit no:	50-00135-W	App no:	120703-17
Actual per:	IND	Project na:	PALM BEACH COUNTY WATER UTILITIES DEPARTMENT
Lu code:	PWS		
Acres serv:	94080		
Id:	263132		
Facinv typ:	WELL		
Fac name:	8W-34		
Pumptype c:	SUB		
Pump diame:	0		
Cul diamet:	0		
Well diame:	24		
Pump capac:	1000		
Pump intak:	0		
Pump int 1:	0		
Invert ele:	0		
Pump coord:	941583.93		
Pump coo 1:	857143.39		
Well depth:	155		
Cased dept:	80		
Usests cod:	SEC	Facwlsts c:	P
Factypwu c:	PWS		
Source nam:	Surficial Aquifer System		
Display na:	Andrew Steiner	Fee catego:	IND
Site id:	FLSO80000047256		

**M62
SSW
1/2 - 1 Mile
Higher**

FL WELLS FLSA80000065866

Fluwid:	AAO4551	Well type:	43
Status:	ACTIVE	Casing mat:	GALVANIZED
Longitude:	-80.12336		
Latitude:	26.67635		
Well depth:	0		
Length:	0		
Diameter:	2	Permit num:	Not Reported
Comment :	Not Reported		
Sanit seal:	Yes	Name:	Not Reported
First name:	William	Last name:	Santos
Phone:	Not Reported	Phone ext:	Not Reported
Lg pws:	0		
Datum:	Not Reported		
Hae:	2.75		
Gps date:	05-OCT-13	Loc method:	DGPS
Project id:	SUPER	Insp fname:	Steven
Insp lname:	Garcia	Insp chd:	PALM BEACH
Req numb:	60016	Property i:	Not Reported
County:	PALM BEACH	Address:	90 Canoe HWY
Number :	90	Predir:	Not Reported

GEOCHECK® - PHYSICAL SETTING SOURCE MAP FINDINGS

Prefix:	Not Reported	Street:	Canoe
Suffix:	HWY	Postdir:	Not Reported
Zipcode:	33415	City:	West Palm Beach
Loc id:	594740		
Gps id:	594740		
Wsrp id:	Not Reported	Action:	Not Reported
Port stat:	POTABLE	Res type:	OWNER
Other id:	Not Reported	Software:	Well_Solo_v2
Streetside:	No	Agency:	DOH
Parcel id:	00424402000001060		
Pws design:	0		
Pws verify:	0		
Site id:	FLSA80000065866		

**M63
SSW
1/2 - 1 Mile
Higher**

FL WELLS FLSA80000100757

Fluwid:	AAH3472	Well type:	43
Status:	ACTIVE	Casing mat:	PVC
Longitude:	-80.12324		
Latitude:	26.67616		
Well depth:	0		
Length:	0		
Diameter:	1	Permit num:	Not Reported
Comment :	Not Reported	Name:	Not Reported
Sanit seal:	Yes	Last name:	Cronell
First name:	S E	Phone ext:	Not Reported
Phone:	Not Reported		
Lg pws:	0		
Datum:	Not Reported		
Hae:	9.59		
Gps date:	07-JUL-11	Loc method:	DGPS
Project id:	SUPER	Insp fname:	Ismael
Insp lname:	Gonzalez	Insp chd:	PALM BEACH
Req numb:	Not Reported	Property i:	Not Reported
County:	PALM BEACH	Address:	104 Canoe DR
Number :	104	Predir:	Not Reported
Prefix:	Not Reported	Street:	Canoe
Suffix:	DR	Postdir:	Not Reported
Zipcode:	33415	City:	West Palm Beach
Loc id:	1018184		
Gps id:	1018184		
Wsrp id:	Not Reported	Action:	Not Reported
Port stat:	POTABLE	Res type:	OWNER
Other id:	Not Reported	Software:	Well_Solo_v2
Streetside:	Yes	Agency:	DOH
Parcel id:	00424402000001070		
Pws design:	0		
Pws verify:	0		
Site id:	FLSA80000100757		

**64
East
1/2 - 1 Mile
Lower**

FL WELLS FLSO80000047299

GEOCHECK® - PHYSICAL SETTING SOURCE MAP FINDINGS

Permit no:	50-00135-W	App no:	120703-17
Actual per:	IND	Project na:	PALM BEACH COUNTY WATER UTILITIES DEPARTMENT
Lu code:	PWS		
Acres serv:	94080		
Id:	30736		
Facinv typ:	WELL		
Fac name:	1W-13		
Pumptype c:	SUB		
Pump diame:	0		
Cul diamet:	0		
Well diame:	12		
Pump capac:	0		
Pump intak:	0		
Pump int 1:	0		
Invert ele:	0		
Pump coord:	947464		
Pump coo 1:	855772		
Well depth:	140		
Cased dept:	75		
Usests cod:	ABN	Facwlsts c:	A
Factypwu c:	PWS		
Source nam:	Surficial Aquifer System		
Display na:	Andrew Steiner	Fee catego:	IND
Site id:	FLSO80000047299		

Q65
SE
1/2 - 1 Mile
Lower

FED USGS USGS40000237791

Org. Identifier:	USGS-FL		
Formal name:	USGS Florida Water Science Center		
Monloc Identifier:	USGS-264041080063601		
Monloc name:	PB - 698		
Monloc type:	Well		
Monloc desc:	Not Reported		
Huc code:	03090202	Drainagearea value:	Not Reported
Drainagearea Units:	Not Reported	Contrib drainagearea:	Not Reported
Contrib drainagearea units:	Not Reported	Latitude:	26.6783994
Longitude:	-80.1097652	Sourcemap scale:	Not Reported
Horiz Acc measure:	Unknown	Horiz Acc measure units:	Unknown
Horiz Collection method:	Interpolated from map		
Horiz coord refsys:	NAD83	Vert measure val:	Not Reported
Vert measure units:	Not Reported	Vertacc measure val:	Not Reported
Vert accmeasure units:	Not Reported		
Vertcollection method:	Not Reported		
Vert coord refsys:	Not Reported	Countrycode:	US
Aquifername:	Not Reported		
Formation type:	Not Reported		
Aquifer type:	Not Reported		
Construction date:	19740201	Welldepth:	357
Welldepth units:	ft	Wellholedepth:	Not Reported
Wellholedepth units:	Not Reported		

Ground-water levels, Number of Measurements: 0

GEOCHECK® - PHYSICAL SETTING SOURCE MAP FINDINGS

Map ID
 Direction
 Distance
 Elevation

Database EDR ID Number

R66
SSW
1/2 - 1 Mile
Higher

FL WELLS FLSA80000013734

Fluwid:	AAD6861	Well type:	50
Status:	ACTIVE	Casing mat:	PVC
Longitude:	-80.12145		
Latitude:	26.67522		
Well depth:	50		
Length:	40		
Diameter:	2	Permit num:	Not Reported
Comment :	Not Reported	Name:	PRICE BASTIEN
Sanit seal:	Yes	Last name:	Not Reported
First name:	Not Reported	Phone ext:	Not Reported
Phone:	Not Reported		
Lg pws:	0		
Datum:	WS1984		
Hae:	-16.1	Loc method:	DGPS
Gps date:	20-DEC-99	Insp fname:	Not Reported
Project id:	SUPER	Insp chd:	Not Reported
Insp lname:	Not Reported	Property i:	Not Reported
Req numb:	Not Reported	Address:	5070 KATHY LN
County:	PALM BEACH	Predir:	Not Reported
Number :	5070	Street:	KATHY
Prefix:	Not Reported	Postdir:	Not Reported
Suffix:	LN	City:	WEST PALM BEACH
Zipcode:	33415		
Loc id:	296862		
Gps id:	296862	Action:	Not Reported
Wsrp id:	Not Reported	Res type:	Not Reported
Port stat:	NON-POTABLE	Software:	Not Reported
Other id:	Not Reported	Agency:	Not Reported
Streetside:	Not Reported		
Parcel id:	Not Reported		
Pws design:	0		
Pws verify:	0		
Site id:	FLSA80000013734		

R67
SSW
1/2 - 1 Mile
Higher

FL WELLS FLSA80000013733

Fluwid:	AAD6860	Well type:	43
Status:	INACTIVE	Casing mat:	PVC
Longitude:	-80.12135		
Latitude:	26.67518		
Well depth:	45		
Length:	35		
Diameter:	2	Permit num:	Not Reported
Comment :	Building is vacant.	Name:	PATRICK LOVE
Sanit seal:	Yes	Last name:	Not Reported
First name:	Not Reported		

GEOCHECK® - PHYSICAL SETTING SOURCE MAP FINDINGS

Phone:	Not Reported	Phone ext:	Not Reported
Lg pws:	0		
Datum:	WS1984		
Hae:	-21.22		
Gps date:	20-DEC-99	Loc method:	DGPS
Project id:	SUPER	Insp fname:	Not Reported
Insp lname:	Not Reported	Insp chd:	Not Reported
Req numb:	Not Reported	Property i:	Not Reported
County:	PALM BEACH	Address:	5054 KATHY LN
Number :	5054	Predir:	Not Reported
Prefix:	Not Reported	Street:	KATHY
Suffix:	LN	Postdir:	Not Reported
Zipcode:	33415	City:	WEST PALM BEACH
Loc id:	296860		
Gps id:	296860		
Wsrp id:	Not Reported	Action:	Not Reported
Port stat:	POTABLE	Res type:	Not Reported
Other id:	Not Reported	Software:	Not Reported
Streetside:	Not Reported	Agency:	Not Reported
Parcel id:	Not Reported		
Pws design:	0		
Pws verify:	0		
Site id:	FLSA80000013733		

P68
SE
1/2 - 1 Mile
Lower

FL WELLS FLSO80000037521

Permit no:	50-03812-W	App no:	970205-5
Actual per:	GP	Project na:	EMERGENCY OPERATIONS CENTER
Lu code:	LAN		
Acres serv:	4.35		
Id:	23890		
Facinv typ:	WELL		
Fac name:	well		
Pumptype c:	CEN		
Pump diame:	0		
Cul diamet:	0		
Well diame:	6		
Pump capac:	120		
Pump intak:	0		
Pump int 1:	0		
Invert ele:	0		
Pump coord:	946260		
Pump coo 1:	852592		
Well depth:	180		
Cased dept:	170		
Usests cod:	STD	Facwlsts c:	P
Factypwu c:	IRR		
Source nam:	Surficial Aquifer System		
Display na:	Donna Rickabus	Fee catego:	GP
Site id:	FLSO80000037521		

GEOCHECK® - PHYSICAL SETTING SOURCE MAP FINDINGS

Map ID
 Direction
 Distance
 Elevation

Database EDR ID Number

Q69
ESE
1/2 - 1 Mile
Lower

FED USGS USGS40000237793

Org. Identifier:	USGS-FL		
Formal name:	USGS Florida Water Science Center		
Monloc Identifier:	USGS-264042080063401		
Monloc name:	PB - 813		
Monloc type:	Well		
Monloc desc:	Not Reported		
Huc code:	03090202	Drainagearea value:	Not Reported
Drainagearea Units:	Not Reported	Contrib drainagearea:	Not Reported
Contrib drainagearea units:	Not Reported	Latitude:	26.6786771
Longitude:	-80.1092096	Sourcemap scale:	Not Reported
Horiz Acc measure:	Unknown	Horiz Acc measure units:	Unknown
Horiz Collection method:	Interpolated from map		
Horiz coord refsys:	NAD83	Vert measure val:	18.23
Vert measure units:	feet	Vertacc measure val:	.01
Vert accmeasure units:	feet		
Vertcollection method:	Unknown		
Vert coord refsys:	NGVD29	Countrycode:	US
Aquifername:	Not Reported		
Formation type:	Not Reported		
Aquifer type:	Unconfined single aquifer		
Construction date:	Not Reported	Welldepth:	24
Welldepth units:	ft	Wellholedepth:	Not Reported
Wellholedepth units:	Not Reported		

Ground-water levels, Number of Measurements: 2

Date	Feet below Surface	Feet to Sealevel	Date	Feet below Surface	Feet to Sealevel
1976-05-04		8.95	1975-10-09		9.46

Q70
SE
1/2 - 1 Mile
Lower

FL WELLS FLSO80000040643

Permit no:	50-05613-W	App no:	010912-15
Actual per:	GP	Project na:	SR 80 (SOUTHERN BLVD)
Lu code:	LAN		
Acres serv:	17.22		
Id:	122058		
Facinv typ:	WELL		
Fac name:	Well 5		
Pumptype c:	CEN		
Pump diame:	0		
Cul diamet:	0		
Well diame:	4		
Pump capac:	120		
Pump intak:	0		
Pump int 1:	0		
Invert ele:	0		
Pump coord:	946932		
Pump coo 1:	853186		
Well depth:	100		
Cased dept:	60		
Usests cod:	PRM	Facwlsts c:	P

GEOCHECK® - PHYSICAL SETTING SOURCE MAP FINDINGS

Factypwu c: IRR
 Source nam: Surficial Aquifer System
 Display na: Stephen E. Bell Fee catego: GP
 Site id: FLSO80000040643

71
South
1/2 - 1 Mile
Higher

FL WELLS FLSA80000013738

Fluwid:	AAD6865	Well type:	43
Status:	ACTIVE	Casing mat:	PVC
Longitude:	-80.12004		
Latitude:	26.67453		
Well depth:	60		
Length:	50		
Diameter:	2	Permit num:	Not Reported
Comment :	Not Reported		
Sanit seal:	Yes	Name:	VICKY CAMPBELL
First name:	Not Reported	Last name:	Not Reported
Phone:	Not Reported	Phone ext:	Not Reported
Lg pws:	0		
Datum:	WS1984		
Hae:	-19.89		
Gps date:	21-DEC-99	Loc method:	DGPS
Project id:	SUPER	Insp fname:	Not Reported
Insp lname:	Not Reported	Insp chd:	Not Reported
Req numb:	Not Reported	Property i:	Not Reported
County:	PALM BEACH	Address:	4968 SUNNYSIDE DR
Number :	4968	Predir:	Not Reported
Prefix:	Not Reported	Street:	SUNNYSIDE
Suffix:	DR	Postdir:	Not Reported
Zipcode:	33415	City:	WEST PALM BEACH
Loc id:	296870		
Gps id:	296870		
Wsrp id:	Not Reported	Action:	Not Reported
Port stat:	POTABLE	Res type:	Not Reported
Other id:	Not Reported	Software:	Not Reported
Streetside:	Not Reported	Agency:	Not Reported
Parcel id:	Not Reported		
Pws design:	0		
Pws verify:	0		
Site id:	FLSA80000013738		

S72
NNE
1/2 - 1 Mile
Lower

FL WELLS FLSA80000015094

Fluwid:	AAE2097	Well type:	50
Status:	ACTIVE	Casing mat:	PVC
Longitude:	-80.11529		
Latitude:	26.69305		
Well depth:	75		
Length:	50		
Diameter:	2	Permit num:	Not Reported
Comment :	Connected to utilities. - Checked 5/11/2005		
Sanit seal:	Yes	Name:	ROBERT FISHER
First name:	Not Reported	Last name:	Not Reported

GEOCHECK® - PHYSICAL SETTING SOURCE MAP FINDINGS

Phone:	Not Reported	Phone ext:	Not Reported
Lg pws:	0		
Datum:	WS1984		
Hae:	11.07		
Gps date:	10-MAY-00	Loc method:	DGPS
Project id:	SUPER	Insp fname:	Not Reported
Insp lname:	Not Reported	Insp chd:	Not Reported
Req numb:	Not Reported	Property i:	Not Reported
County:	PALM BEACH	Address:	4727 CHARLOTTE ST
Number :	4727	Predir:	Not Reported
Prefix:	Not Reported	Street:	CHARLOTTE
Suffix:	ST	Postdir:	Not Reported
Zipcode:	33417	City:	WEST PALM BEACH
Loc id:	299582		
Gps id:	299582		
Wsrp id:	Not Reported	Action:	Not Reported
Port stat:	NON-POTABLE	Res type:	Not Reported
Other id:	Not Reported	Software:	Not Reported
Streetside:	Not Reported	Agency:	Not Reported
Parcel id:	Not Reported		
Pws design:	0		
Pws verify:	0		
Site id:	FLSA80000015094		

**73
SE
1/2 - 1 Mile
Lower**

FL WELLS FLSA80000087074

Fluidid:	AAM2784	Well type:	42
Status:	ACTIVE	Casing mat:	CAST IRON
Longitude:	-80.11061		
Latitude:	26.67687		
Well depth:	0		
Length:	0		
Diameter:	4	Permit num:	Not Reported
Comment :	WELL FOR EMERGENCY USE ONLY.	Name:	PALM BEACH COUNTY EOC
Sanit seal:	Yes	Last name:	Not Reported
First name:	Not Reported	Phone ext:	Not Reported
Phone:	Not Reported		
Lg pws:	0		
Datum:	Not Reported		
Hae:	10.07		
Gps date:	06-OCT-08	Loc method:	DGPS
Project id:	SUPER	Insp fname:	ISMAEL
Insp lname:	GONZALEZ	Insp chd:	PALM BEACH
Req numb:	Not Reported	Property i:	Not Reported
County:	PALM BEACH	Address:	20 E MILITARY TRL
Number :	20	Predir:	E
Prefix:	Not Reported	Street:	MILITARY
Suffix:	TRL	Postdir:	Not Reported
Zipcode:	33406	City:	WEST PALM BEACH
Loc id:	972156		
Gps id:	972156		
Wsrp id:	Not Reported	Action:	Not Reported
Port stat:	POTABLE	Res type:	OWNER
Other id:	Not Reported	Software:	Well_Solo_v2
Streetside:	No	Agency:	DOH
Parcel id:	Not Reported		

GEOCHECK® - PHYSICAL SETTING SOURCE MAP FINDINGS

Pws design: 0
Pws verify: 0
Site id: FLSA80000087074

**S74
NNE
1/2 - 1 Mile
Lower**

FL WELLS FLSA80000015095

Fluwid:	AAE2098	Well type:	43
Status:	ACTIVE	Casing mat:	PVC
Longitude:	-80.11507		
Latitude:	26.69324		
Well depth:	75		
Length:	50		
Diameter:	2	Permit num:	Not Reported
Comment :	Not Reported		
Sanit seal:	Yes	Name:	GLENN CHAPMAN
First name:	Not Reported	Last name:	Not Reported
Phone:	Not Reported	Phone ext:	Not Reported
Lg pws:	0		
Datum:	WS1984		
Hae:	13.39		
Gps date:	10-MAY-00	Loc method:	DGPS OFFSET
Project id:	SUPER	Insp fname:	Not Reported
Insp lname:	Not Reported	Insp chd:	Not Reported
Req numb:	Not Reported	Property i:	Not Reported
County:	PALM BEACH	Address:	4721 CHARLOTTE ST
Number :	4721	Predir:	Not Reported
Prefix:	Not Reported	Street:	CHARLOTTE
Suffix:	ST	Postdir:	Not Reported
Zipcode:	33417	City:	WEST PALM BEACH
Loc id:	299584		
Gps id:	299584		
Wsrp id:	Not Reported	Action:	Not Reported
Port stat:	POTABLE	Res type:	Not Reported
Other id:	Not Reported	Software:	Not Reported
Streetside:	Not Reported	Agency:	Not Reported
Parcel id:	Not Reported		
Pws design:	0		
Pws verify:	0		
Site id:	FLSA80000015095		

**R75
SSW
1/2 - 1 Mile
Higher**

FL WELLS FLSA80000092326

Fluwid:	AAG4917	Well type:	43
Status:	ACTIVE	Casing mat:	Not Reported
Longitude:	-80.12162		
Latitude:	26.67464		
Well depth:	0		
Length:	0		
Diameter:	Not Reported	Permit num:	Not Reported
Comment :	Unable to get permission to sample.		
Sanit seal:	Not Reported	Name:	Not Reported
First name:	Not Reported	Last name:	YONARA GONZALEZ

GEOCHECK® - PHYSICAL SETTING SOURCE MAP FINDINGS

Phone:	Not Reported	Phone ext:	Not Reported
Lg pws:	0		
Datum:	Not Reported		
Hae:	0		
Gps date:	01-JAN-01	Loc method:	GPS
Project id:	SUPER	Insp fname:	ISMAEL
Insp lname:	GONZALEZ	Insp chd:	PALM BEACH
Req numb:	Not Reported	Property i:	Not Reported
County:	PALM BEACH	Address:	5073 CHERYL LN
Number :	5073	Predir:	Not Reported
Prefix:	Not Reported	Street:	CHERYL
Suffix:	LN	Postdir:	Not Reported
Zipcode:	33415	City:	WEST PALM BEACH
Loc id:	992016		
Gps id:	992016		
Wsrp id:	Not Reported	Action:	Not Reported
Port stat:	POTABLE	Res type:	Not Reported
Other id:	Not Reported	Software:	Risk_Solo_v2
Streetside:	Not Reported	Agency:	DOH
Parcel id:	Not Reported		
Pws design:	0		
Pws verify:	0		
Site id:	FLSA80000092326		

O76 NNE 1/2 - 1 Mile Lower	Site ID:	8514846		
	Groundwater Flow:	SW	AQUIFLOW	1394
	Water Table Depth:	4.29-7.52 ft.		
	Date:	11/6/90		

R77 SSW 1/2 - 1 Mile Higher			FL WELLS	FLSA80000092327
--	--	--	-----------------	------------------------

Fluwid:	AAG4936	Well type:	43
Status:	ACTIVE	Casing mat:	Not Reported
Longitude:	-80.12141		
Latitude:	26.67453		
Well depth:	0		
Length:	0		
Diameter:	Not Reported	Permit num:	Not Reported
Comment :	Not Reported		
Sanit seal:	Not Reported	Name:	Not Reported
First name:	Not Reported	Last name:	BOBBY SMITH
Phone:	Not Reported	Phone ext:	Not Reported
Lg pws:	0		
Datum:	Not Reported		
Hae:	0		
Gps date:	01-JAN-01	Loc method:	GPS
Project id:	SUPER	Insp fname:	ISMAEL
Insp lname:	GONZALEZ	Insp chd:	PALM BEACH
Req numb:	Not Reported	Property i:	Not Reported
County:	PALM BEACH	Address:	5057 CHERYL LN
Number :	5057	Predir:	Not Reported

GEOCHECK® - PHYSICAL SETTING SOURCE MAP FINDINGS

Prefix:	Not Reported	Street:	CHERYL
Suffix:	LN	Postdir:	Not Reported
Zipcode:	33415	City:	WEST PALM BEACH
Loc id:	992018		
Gps id:	992018		
Wsrp id:	Not Reported	Action:	Not Reported
Port stat:	POTABLE	Res type:	Not Reported
Other id:	Not Reported	Software:	Risk_Solo_v2
Streetside:	Not Reported	Agency:	DOH
Parcel id:	Not Reported		
Pws design:	0		
Pws verify:	0		
Site id:	FLSA80000092327		

S78
NNE
1/2 - 1 Mile
Lower

FL WELLS FLSA80000015098

Fluwid:	AAE2101	Well type:	50
Status:	ACTIVE	Casing mat:	PVC
Longitude:	-80.1146		
Latitude:	26.69318		
Well depth:	75		
Length:	60		
Diameter:	2	Permit num:	Not Reported
Comment :	Connected to utilities. - Checked 5/11/2005		
Sanit seal:	Yes	Name:	CHRISTINE DYE
First name:	Not Reported	Last name:	Not Reported
Phone:	Not Reported	Phone ext:	Not Reported
Lg pws:	0		
Datum:	WS1984		
Hae:	9.8		
Gps date:	11-MAY-00	Loc method:	DGPS
Project id:	SUPER	Insp fname:	Not Reported
Insp lname:	Not Reported	Insp chd:	Not Reported
Req numb:	Not Reported	Property i:	Not Reported
County:	PALM BEACH	Address:	4675 CHARLOTTE RD
Number :	4675	Predir:	Not Reported
Prefix:	Not Reported	Street:	CHARLOTTE
Suffix:	RD	Postdir:	Not Reported
Zipcode:	33417	City:	WEST PALM BEACH
Loc id:	299590		
Gps id:	299590		
Wsrp id:	Not Reported	Action:	Not Reported
Port stat:	NON-POTABLE	Res type:	Not Reported
Other id:	Not Reported	Software:	Not Reported
Streetside:	Not Reported	Agency:	Not Reported
Parcel id:	Not Reported		
Pws design:	0		
Pws verify:	0		
Site id:	FLSA80000015098		

79
SW
1/2 - 1 Mile
Higher

FL WELLS FLSA80000013737

GEOCHECK® - PHYSICAL SETTING SOURCE MAP FINDINGS

Fluwid:	AAD6864	Well type:	50
Status:	ACTIVE	Casing mat:	PVC
Longitude:	-80.12491		
Latitude:	26.67622		
Well depth:	60		
Length:	50		
Diameter:	2	Permit num:	Not Reported
Comment :	CONNECTED TO CW PER CHD		
Sanit seal:	Yes	Name:	JOHN BLOOM
First name:	Not Reported	Last name:	Not Reported
Phone:	Not Reported	Phone ext:	Not Reported
Lg pws:	0		
Datum:	WS1984		
Hae:	-21.37		
Gps date:	20-DEC-99	Loc method:	DGPS
Project id:	SUPER	Insp fname:	Not Reported
Insp lname:	Not Reported	Insp chd:	Not Reported
Req numb:	Not Reported	Property i:	Not Reported
County:	PALM BEACH	Address:	78 EDEN LAWN TER
Number :	78	Predir:	Not Reported
Prefix:	Not Reported	Street:	EDEN LAWN
Suffix:	TER	Postdir:	Not Reported
Zipcode:	33415	City:	WEST PALM BEACH
Loc id:	296868		
Gps id:	296868		
Wsrp id:	Not Reported	Action:	Not Reported
Port stat:	NON-POTABLE	Res type:	Not Reported
Other id:	Not Reported	Software:	Not Reported
Streetside:	Not Reported	Agency:	Not Reported
Parcel id:	Not Reported		
Pws design:	0		
Pws verify:	0		
Site id:	FLSA80000013737		

**R80
SSW
1/2 - 1 Mile
Higher**

FL WELLS FLSA80000013730

Fluwid:	AAD6857	Well type:	43
Status:	ACTIVE	Casing mat:	PVC
Longitude:	-80.12156		
Latitude:	26.67446		
Well depth:	45		
Length:	35		
Diameter:	2	Permit num:	Not Reported
Comment :	Not Reported		
Sanit seal:	Yes	Name:	MARION RRNTAS
First name:	Not Reported	Last name:	Not Reported
Phone:	Not Reported	Phone ext:	Not Reported
Lg pws:	0		
Datum:	WS1984		
Hae:	-19.61		
Gps date:	20-DEC-99	Loc method:	DGPS
Project id:	SUPER	Insp fname:	Not Reported
Insp lname:	Not Reported	Insp chd:	Not Reported
Req numb:	Not Reported	Property i:	Not Reported
County:	PALM BEACH	Address:	5070 CHERYL LN
Number :	5070	Predir:	Not Reported

GEOCHECK® - PHYSICAL SETTING SOURCE MAP FINDINGS

Prefix:	Not Reported	Street:	CHERYL
Suffix:	LN	Postdir:	Not Reported
Zipcode:	33415	City:	WEST PALM BEACH
Loc id:	296854		
Gps id:	296854		
Wsrp id:	Not Reported	Action:	Not Reported
Port stat:	POTABLE	Res type:	Not Reported
Other id:	Not Reported	Software:	Not Reported
Streetside:	Not Reported	Agency:	Not Reported
Parcel id:	Not Reported		
Pws design:	0		
Pws verify:	0		
Site id:	FLSA80000013730		

**R81
SSW
1/2 - 1 Mile
Higher**

FL WELLS FLSA80000013731

Fluwid:	AAD6858	Well type:	50
Status:	ACTIVE	Casing mat:	PVC
Longitude:	-80.12184		
Latitude:	26.67455		
Well depth:	50		
Length:	40		
Diameter:	2	Permit num:	Not Reported
Comment :	Not Reported	Name:	JOE MINUCCI
Sanit seal:	Yes	Last name:	Not Reported
First name:	Not Reported	Phone ext:	Not Reported
Phone:	Not Reported		
Lg pws:	0		
Datum:	WS1984		
Hae:	-20.75		
Gps date:	20-DEC-99	Loc method:	DGPS
Project id:	SUPER	Insp fname:	Not Reported
Insp lname:	Not Reported	Insp chd:	Not Reported
Req numb:	Not Reported	Property i:	Not Reported
County:	PALM BEACH	Address:	5087 CHERYL LN
Number :	5087	Predir:	Not Reported
Prefix:	Not Reported	Street:	CHERYL
Suffix:	LN	Postdir:	Not Reported
Zipcode:	33415	City:	WEST PALM BEACH
Loc id:	296856		
Gps id:	296856		
Wsrp id:	Not Reported	Action:	Not Reported
Port stat:	NON-POTABLE	Res type:	Not Reported
Other id:	Not Reported	Software:	Not Reported
Streetside:	Not Reported	Agency:	Not Reported
Parcel id:	Not Reported		
Pws design:	0		
Pws verify:	0		
Site id:	FLSA80000013731		

**T82
NNE
1/2 - 1 Mile
Lower**

FL WELLS FLSO80000011749

GEOCHECK® - PHYSICAL SETTING SOURCE MAP FINDINGS

Permit no:	50-08111-W	App no:	070905-11
Actual per:	GP	Project na:	CITY HALL BALLFIELD
Lu code:	LAN		
Acres serv:	.25		
Id:	216588		
Facinv typ:	WELL		
Fac name:	1		
Pumptype c:	CEN		
Pump diame:	0		
Cul diamet:	0		
Well diame:	2		
Pump capac:	40		
Pump intak:	0		
Pump int 1:	0		
Invert ele:	0		
Pump coord:	945480		
Pump coo 1:	858635		
Well depth:	100		
Cased dept:	95		
Usests cod:	PRM	Facwlsts c:	P
Factypwu c:	IRR		
Source nam:	Surficial Aquifer System		
Display na:	Adrienne Charbonneau	Fee catego:	GP MIN
Site id:	FLSO80000011749		

**S83
NNE
1/2 - 1 Mile
Lower**

FL WELLS FLSA80000015099

Fluwid:	AAE2102	Well type:	50
Status:	ACTIVE	Casing mat:	PVC
Longitude:	-80.11426		
Latitude:	26.69329		
Well depth:	75		
Length:	60		
Diameter:	2	Permit num:	Not Reported
Comment :	Connected to utilities.	Name:	JOHN BRAZNCK
Sanit seal:	Yes	Last name:	Not Reported
First name:	Not Reported	Phone ext:	Not Reported
Phone:	Not Reported		
Lg pws:	0		
Datum:	WS1984	Loc method:	DGPS
Hae:	9.22	Insp fname:	Not Reported
Gps date:	11-MAY-00	Insp chd:	Not Reported
Project id:	SUPER	Property i:	Not Reported
Insp lname:	Not Reported	Address:	4655 CHARLOTTE RD
Req numb:	Not Reported	Predir:	Not Reported
County:	PALM BEACH	Street:	CHARLOTTE
Number :	4655	Postdir:	Not Reported
Prefix:	Not Reported	City:	WEST PALM BEACH
Suffix:	RD		
Zipcode:	33417		
Loc id:	299592	Action:	Not Reported
Gps id:	299592	Res type:	Not Reported
Wsrp id:	Not Reported	Software:	Not Reported
Port stat:	NON-POTABLE	Agency:	Not Reported
Other id:	Not Reported		
Streetside:	Not Reported		
Parcel id:	Not Reported		

GEOCHECK® - PHYSICAL SETTING SOURCE MAP FINDINGS

Pws design: 0
 Pws verify: 0
 Site id: FLSA80000015099

**R84
 SSW
 1/2 - 1 Mile
 Higher**

FL WELLS FLSA80000013732

Fluwid:	AAD6859	Well type:	50
Status:	ACTIVE	Casing mat:	PVC
Longitude:	-80.12226		
Latitude:	26.67455		
Well depth:	45		
Length:	35		
Diameter:	2	Permit num:	Not Reported
Comment :	Not Reported		
Sanit seal:	Yes	Name:	AMY WINCHESTRR
First name:	Not Reported	Last name:	Not Reported
Phone:	Not Reported	Phone ext:	Not Reported
Lg pws:	0		
Datum:	WS1984		
Hae:	-19.97		
Gps date:	20-DEC-99	Loc method:	DGPS
Project id:	SUPER	Insp fname:	Not Reported
Insp lname:	Not Reported	Insp chd:	Not Reported
Req numb:	Not Reported	Property i:	Not Reported
County:	PALM BEACH	Address:	5117 CHERYL LN
Number :	5117	Predir:	Not Reported
Prefix:	Not Reported	Street:	CHERYL
Suffix:	LN	Postdir:	Not Reported
Zipcode:	33415	City:	WEST PALM BEACH
Loc id:	296858		
Gps id:	296858		
Wsrp id:	Not Reported	Action:	Not Reported
Port stat:	NON-POTABLE	Res type:	Not Reported
Other id:	Not Reported	Software:	Not Reported
Streetside:	Not Reported	Agency:	Not Reported
Parcel id:	Not Reported		
Pws design:	0		
Pws verify:	0		
Site id:	FLSA80000013732		

**85
 ESE
 1/2 - 1 Mile
 Lower**

FL WELLS FLSO80000050270

Permit no:	50-06355-W	App no:	040202-9
Actual per:	GP	Project na:	AEROMEDICAL
Lu code:	LAN		
Acres serv:	.36		
Id:	147343		
Facinv typ:	WELL		
Fac name:	Well 1		
Pumptype c:	CEN		
Pump diame:	0		
Cul diamet:	0		

GEOCHECK® - PHYSICAL SETTING SOURCE MAP FINDINGS

Well diame:	4		
Pump capac:	80		
Pump intak:	0		
Pump int 1:	0		
Invert ele:	0		
Pump coord:	947349		
Pump coo 1:	853389		
Well depth:	80		
Cased dept:	75		
Usests cod:	PRM	Facwlsts c:	P
Factypwu c:	IRR		
Source nam:	Water Table Aquifer		
Display na:	Jeff Herr, P.G.	Fee catego:	GP MIN
Site id:	FLSO80000050270		

**86
WNW
1/2 - 1 Mile
Higher**

FL WELLS FLSO80000047254

Permit no:	50-00135-W	App no:	120703-17
Actual per:	IND	Project na:	PALM BEACH COUNTY WATER UTILITIES DEPARTMENT
Lu code:	PWS		
Acres serv:	94080		
Id:	263123		
Facinv typ:	WELL		
Fac name:	8W-32		
Pumptype c:	SUB		
Pump diame:	0		
Cul diamet:	0		
Well diame:	24		
Pump capac:	1000		
Pump intak:	0		
Pump int 1:	0		
Invert ele:	0		
Pump coord:	940942.3		
Pump coo 1:	857029.5		
Well depth:	155		
Cased dept:	80		
Usests cod:	SEC	Facwlsts c:	P
Factypwu c:	PWS		
Source nam:	Surficial Aquifer System		
Display na:	Andrew Steiner	Fee catego:	IND
Site id:	FLSO80000047254		

**U87
SSE
1/2 - 1 Mile
Higher**

FL WELLS FLSO80000051073

Permit no:	50-05401-W	App no:	020326-6
Actual per:	GP	Project na:	AMPROP DEVELOPMENT
Lu code:	LAN		
Acres serv:	1		
Id:	117310		
Facinv typ:	WELL		
Fac name:	1		
Pumptype c:	CEN		
Pump diame:	0		
Cul diamet:	0		

GEOCHECK® - PHYSICAL SETTING SOURCE MAP FINDINGS

Well diame:	4		
Pump capac:	60		
Pump intak:	0		
Pump int 1:	0		
Invert ele:	0		
Pump coord:	945720		
Pump coo 1:	851860		
Well depth:	80		
Cased dept:	75		
Usests cod:	PRM	Facwlsts c:	P
Factypwu c:	IRR		
Source nam:	Surficial Aquifer System		
Display na:	Barbara Fronczek	Fee catego:	GP
Site id:	FLSO80000051073		

88
SSW
1/2 - 1 Mile
Higher

FL WELLS FLSO80000053252

Permit no:	50-08814-W	App no:	080922-1
Actual per:	GP	Project na:	BANYAN CLUB APARTMENTS
Lu code:	LAN		
Acres serv:	3		
Id:	225335		
Facinv typ:	PUMP		
Fac name:	Pump 1		
Pumptype c:	CEN		
Pump diame:	3		
Cul diamet:	0		
Well diame:	0		
Pump capac:	180		
Pump intak:	0		
Pump int 1:	12		
Invert ele:	0		
Pump coord:	942498		
Pump coo 1:	851910		
Well depth:	0		
Cased dept:	0		
Usests cod:	PRM	Facwlsts c:	E
Factypwu c:	IRR		
Source nam:	On-site Lake(s)/Pond(s)		
Display na:	Thushari Liyanage	Fee catego:	GP MIN
Site id:	FLSO80000053252		

U89
SSE
1/2 - 1 Mile
Higher

FL WELLS FLSO80000015931

Permit no:	50-09194-W	App no:	090828-7
Actual per:	GP	Project na:	GUN CLUB SHOPPING CENTER LLC
Lu code:	LAN		
Acres serv:	2		
Id:	252282		
Facinv typ:	WELL		
Fac name:	Well 1		
Pumptype c:	CEN		
Pump diame:	0		
Cul diamet:	0		

GEOCHECK® - PHYSICAL SETTING SOURCE MAP FINDINGS

Well diame:	2		
Pump capac:	25		
Pump intak:	0		
Pump int 1:	0		
Invert ele:	0		
Pump coord:	945326		
Pump coo 1:	851651		
Well depth:	50		
Cased dept:	40		
Usests cod:	PRM	Facwlsts c:	E
Factypwu c:	IRR		
Source nam:	Surficial Aquifer System		
Display na:	Vincent Migliore, P.G.	Fee catego:	GP MIN
Site id:	FLSO80000015931		

**V90
North
1/2 - 1 Mile
Lower**

FL WELLS FLSA80000015096

Fluwid:	AAE2099	Well type:	50
Status:	ACTIVE	Casing mat:	PVC
Longitude:	-80.1162		
Latitude:	26.69426		
Well depth:	75		
Length:	50		
Diameter:	2	Permit num:	Not Reported
Comment :	Not Reported		
Sanit seal:	Yes	Name:	TISH CRUZ
First name:	Not Reported	Last name:	Not Reported
Phone:	Not Reported	Phone ext:	Not Reported
Lg pws:	0		
Datum:	WS1984		
Hae:	10.02		
Gps date:	10-MAY-00	Loc method:	DGPS
Project id:	SUPER	Insp fname:	Not Reported
Insp lname:	Not Reported	Insp chd:	Not Reported
Req numb:	Not Reported	Property i:	Not Reported
County:	PALM BEACH	Address:	1158 RPSETTA LN
Number :	1158	Predir:	Not Reported
Prefix:	Not Reported	Street:	RPSETTA
Suffix:	LN	Postdir:	Not Reported
Zipcode:	33417	City:	WEST PALM BEACH
Loc id:	299586		
Gps id:	299586		
Wsrp id:	Not Reported	Action:	Not Reported
Port stat:	NON-POTABLE	Res type:	Not Reported
Other id:	Not Reported	Software:	Not Reported
Streetside:	Not Reported	Agency:	Not Reported
Parcel id:	Not Reported		
Pws design:	0		
Pws verify:	0		
Site id:	FLSA80000015096		

GEOCHECK® - PHYSICAL SETTING SOURCE MAP FINDINGS

Map ID
 Direction
 Distance
 Elevation

Database EDR ID Number

91
NW
1/2 - 1 Mile
Higher

FL WELLS FLSO80000047255

Permit no:	50-00135-W	App no:	120703-17
Actual per:	IND	Project na:	PALM BEACH COUNTY WATER UTILITIES DEPARTMENT
Lu code:	PWS		
Acres serv:	94080		
Id:	263130		
Facinv typ:	WELL		
Fac name:	8W-33		
Pumptype c:	SUB		
Pump diame:	0		
Cul diamet:	0		
Well diame:	24		
Pump capac:	1000		
Pump intak:	0		
Pump int 1:	0		
Invert ele:	0		
Pump coord:	941627.24		
Pump coo 1:	858120.82		
Well depth:	155		
Cased dept:	80		
Usests cod:	SEC	Facwlsts c:	P
Factypwu c:	PWS		
Source nam:	Surficial Aquifer System		
Display na:	Andrew Steiner	Fee catego:	IND
Site id:	FLSO80000047255		

T92
NNE
1/2 - 1 Mile
Lower

FL WELLS FLSO80000011750

Permit no:	50-08111-W	App no:	070905-11
Actual per:	GP	Project na:	CITY HALL BALLFIELD
Lu code:	LAN		
Acres serv:	.25		
Id:	216589		
Facinv typ:	WELL		
Fac name:	2		
Pumptype c:	CEN		
Pump diame:	0		
Cul diamet:	0		
Well diame:	2		
Pump capac:	40		
Pump intak:	0		
Pump int 1:	0		
Invert ele:	0		
Pump coord:	945689		
Pump coo 1:	858784		
Well depth:	100		
Cased dept:	95		
Usests cod:	PRM	Facwlsts c:	E

GEOCHECK® - PHYSICAL SETTING SOURCE MAP FINDINGS

Factypwu c:	IRR	Fee catogo:	GP MIN
Source nam:	Surficial Aquifer System		
Display na:	Adrienne Charbonneau		
Site id:	FLSO80000011750		

V93
North
1/2 - 1 Mile
Lower

FL WELLS FLSA80000015097

Fluwid:	AAE2100	Well type:	43
Status:	ACTIVE	Casing mat:	PVC
Longitude:	-80.11629		
Latitude:	26.69449		
Well depth:	75		
Length:	50		
Diameter:	2	Permit num:	Not Reported
Comment :	Not Reported		
Sanit seal:	Yes	Name:	TISH CRUZ
First name:	Not Reported	Last name:	Not Reported
Phone:	Not Reported	Phone ext:	Not Reported
Lg pws:	0		
Datum:	WS1984		
Hae:	9.92		
Gps date:	10-MAY-00	Loc method:	DGPS
Project id:	SUPER	Insp fname:	Not Reported
Insp lname:	Not Reported	Insp chd:	Not Reported
Req numb:	Not Reported	Property i:	Not Reported
County:	PALM BEACH	Address:	1160 ROSETTA LN
Number :	1160	Predir:	Not Reported
Prefix:	Not Reported	Street:	ROSETTA
Suffix:	LN	Postdir:	Not Reported
Zipcode:	33417	City:	WEST PALM BEACH
Loc id:	299588		
Gps id:	299588		
Wsrp id:	Not Reported	Action:	Not Reported
Port stat:	POTABLE	Res type:	Not Reported
Other id:	Not Reported	Software:	Not Reported
Streetside:	Not Reported	Agency:	Not Reported
Parcel id:	Not Reported		
Pws design:	0		
Pws verify:	0		
Site id:	FLSA80000015097		

94
NNW
1/2 - 1 Mile
Higher

FL WELLS FLSO80000014818

Permit no:	50-09280-W	App no:	091130-9
Actual per:	GP	Project na:	PARKVIEW
Lu code:	LAN		
Acres serv:	1		
Id:	253345		
Facinv typ:	WELL		
Fac name:	Well 1		
Pumptype c:	CEN		
Pump diame:	0		
Cul diamet:	0		

GEOCHECK® - PHYSICAL SETTING SOURCE MAP FINDINGS

Well diame:	4		
Pump capac:	100		
Pump intak:	0		
Pump int 1:	0		
Invert ele:	0		
Pump coord:	942260		
Pump coo 1:	858674		
Well depth:	80		
Cased dept:	70		
Usests cod:	PRM	Facwlsts c:	P
Factypwu c:	IRR		
Source nam:	Surficial Aquifer System		
Display na:	Thushari Liyanage	Fee catego:	GP MIN
Site id:	FLSO80000014818		

**95
NE
1/2 - 1 Mile
Lower**

FL WELLS FLSO80000038791

Permit no:	50-04712-W	App no:	001103-6
Actual per:	GP	Project na:	WALGREENS STORE #4080
Lu code:	LAN		
Acres serv:	.5		
Id:	102927		
Facinv typ:	WELL		
Fac name:	Well 1		
Pumptype c:	CEN		
Pump diame:	0		
Cul diamet:	0		
Well diame:	2		
Pump capac:	40		
Pump intak:	0		
Pump int 1:	0		
Invert ele:	0		
Pump coord:	946426		
Pump coo 1:	858469		
Well depth:	130		
Cased dept:	130		
Usests cod:	PRM	Facwlsts c:	P
Factypwu c:	IRR		
Source nam:	Surficial Aquifer System		
Display na:	Nancy Demonstranti, P.G.	Fee catego:	GP
Site id:	FLSO80000038791		

**U96
SSE
1/2 - 1 Mile
Higher**

Site ID:	8514618		
Groundwater Flow:	E	AQUIFLOW	1335
Water Table Depth:	Avg. 6 ft.		
Date:	9/24/87		

**97
NE
1/2 - 1 Mile
Lower**

FL WELLS FLSA80000055474

GEOCHECK® - PHYSICAL SETTING SOURCE MAP FINDINGS

Fluwid:	500010801	Well type:	50
Status:	ACTIVE	Casing mat:	Not Reported
Longitude:	-80.1095		
Latitude:	26.69169		
Well depth:	0		
Length:	0		
Diameter:	0	Permit num:	Not Reported
Comment :	Not Reported	Name:	Not Reported
Sanit seal:	Not Reported	Last name:	Not Reported
First name:	Not Reported	Phone ext:	Not Reported
Phone:	Not Reported		
Lg pws:	0		
Datum:	WS1984		
Hae:	0		
Gps date:	30-DEC-99	Loc method:	ADDR
Project id:	ANDREW	Insp fname:	Not Reported
Insp lname:	Not Reported	Insp chd:	Not Reported
Req numb:	Not Reported	Property i:	Not Reported
County:	PALM BEACH	Address:	3110 BELVEDERE RD
Number :	3110	Predir:	Not Reported
Prefix:	Not Reported	Street:	BELVEDERE
Suffix:	RD	Postdir:	Not Reported
Zipcode:	33406	City:	WEST PALM BEACH
Loc id:	468534		
Gps id:	468534		
Wsrp id:	500010801	Action:	CONNECTED TO PW
Port stat:	NON-POTABLE	Res type:	Not Reported
Other id:	Not Reported	Software:	Not Reported
Streetside:	Not Reported	Agency:	Not Reported
Parcel id:	Not Reported		
Pws design:	0		
Pws verify:	0		
Site id:	FLSA80000055474		

**V98
North
1/2 - 1 Mile
Lower**

FL WELLS FLSA80000015100

Fluwid:	AAE2103	Well type:	43
Status:	ACTIVE	Casing mat:	PVC
Longitude:	-80.11625		
Latitude:	26.69482		
Well depth:	75		
Length:	60		
Diameter:	2	Permit num:	Not Reported
Comment :	Not Reported	Name:	ANGELA RUSSELL
Sanit seal:	Yes	Last name:	Not Reported
First name:	Not Reported	Phone ext:	Not Reported
Phone:	Not Reported		
Lg pws:	0		
Datum:	WS1984		
Hae:	12.35		
Gps date:	11-MAY-00	Loc method:	DGPS
Project id:	SUPER	Insp fname:	Not Reported
Insp lname:	Not Reported	Insp chd:	Not Reported
Req numb:	Not Reported	Property i:	Not Reported
County:	PALM BEACH	Address:	1164 ROSETTA LN
Number :	1164	Predir:	Not Reported

GEOCHECK® - PHYSICAL SETTING SOURCE MAP FINDINGS

Prefix:	Not Reported	Street:	ROSETTA
Suffix:	LN	Postdir:	Not Reported
Zipcode:	33417	City:	WEST PALM BEACH
Loc id:	299594		
Gps id:	299594		
Wsrp id:	Not Reported	Action:	Not Reported
Port stat:	POTABLE	Res type:	Not Reported
Other id:	Not Reported	Software:	Not Reported
Streetside:	Not Reported	Agency:	Not Reported
Parcel id:	Not Reported		
Pws design:	0		
Pws verify:	0		
Site id:	FLSA80000015100		

99
WNW
1/2 - 1 Mile
Higher

FED USGS USGS40000237873

Org. Identifier:	USGS-FL		
Formal name:	USGS Florida Water Science Center		
Monloc Identifier:	USGS-264115080074702		
Monloc name:	PB - 614		
Monloc type:	Well		
Monloc desc:	Not Reported		
Huc code:	03090202	Drainagearea value:	Not Reported
Drainagearea Units:	Not Reported	Contrib drainagearea:	Not Reported
Contrib drainagearea units:	Not Reported	Latitude:	26.6878435
Longitude:	-80.129488	Sourcemap scale:	Not Reported
Horiz Acc measure:	1	Horiz Acc measure units:	seconds
Horiz Collection method:	Interpolated from map		
Horiz coord refsys:	NAD83	Vert measure val:	26.00
Vert measure units:	feet	Vertacc measure val:	5.
Vert accmeasure units:	feet		
Vertcollection method:	Interpolated from topographic map		
Vert coord refsys:	NGVD29	Countrycode:	US
Aquifername:	Not Reported		
Formation type:	Not Reported		
Aquifer type:	Not Reported		
Construction date:	19710101	Welldepth:	71
Welldepth units:	ft	Wellholedepth:	Not Reported
Wellholedepth units:	Not Reported		

Ground-water levels, Number of Measurements: 0

100
SSE
1/2 - 1 Mile
Higher

FL WELLS FLSO80000046178

Permit no:	50-07695-W	App no:	110912-5
Actual per:	GP	Project na:	SERRANO F K A SARDINIA
Lu code:	LAN		
Acres serv:	3.8		
Id:	196089		
Facinv typ:	WELL		
Fac name:	1		
Pumptype c:	CEN		
Pump diame:	0		
Cul diamet:	0		

GEOCHECK® - PHYSICAL SETTING SOURCE MAP FINDINGS

Well diame:	2		
Pump capac:	40		
Pump intak:	0		
Pump int 1:	0		
Invert ele:	0		
Pump coord:	945468		
Pump coo 1:	851424		
Well depth:	100		
Cased dept:	80		
Usests cod:	PRM	Facwlsts c:	P
Factypwu c:	IRR		
Source nam:	Surficial Aquifer System		
Display na:	John Pfaff	Fee catego:	GP
Site id:	FLSO80000046178		

**101
SSE
1/2 - 1 Mile
Lower**

FL WELLS FLSO80000041885

Permit no:	50-04713-W	App no:	000908-22
Actual per:	GP	Project na:	SUPERVISOR OF ELECTIONS FACILITY
Lu code:	LAN		
Acres serv:	3.15		
Id:	102931		
Facinv typ:	WELL		
Fac name:	1		
Pumptype c:	SUB		
Pump diame:	0		
Cul diamet:	0		
Well diame:	6		
Pump capac:	125		
Pump intak:	40		
Pump int 1:	0		
Invert ele:	0		
Pump coord:	946255		
Pump coo 1:	851684		
Well depth:	220		
Cased dept:	180		
Usests cod:	PRM	Facwlsts c:	P
Factypwu c:	IRR		
Source nam:	Surficial Aquifer System		
Display na:	Thomas Colios	Fee catego:	GP
Site id:	FLSO80000041885		

**U102
SSE
1/2 - 1 Mile
Lower**

FL WELLS FLSO80000050159

Permit no:	50-05007-W	App no:	010525-6
Actual per:	GP	Project na:	GUN CLUB FINANCIAL CENTER
Lu code:	LAN		
Acres serv:	.8		
Id:	108680		
Facinv typ:	WELL		
Fac name:	1		
Pumptype c:	CEN		
Pump diame:	0		
Cul diamet:	0		

GEOCHECK® - PHYSICAL SETTING SOURCE MAP FINDINGS

Well diame:	2		
Pump capac:	50		
Pump intak:	6		
Pump int 1:	0		
Invert ele:	0		
Pump coord:	946015		
Pump coo 1:	851530		
Well depth:	25		
Cased dept:	25		
Usests cod:	PRM	Facwlsts c:	E
Factypwu c:	IRR		
Source nam:	Biscayne Aquifer		
Display na:	John A. Lockwood, P.G.	Fee catego:	GP
Site id:	FLSO80000050159		

**W103
NNE
1/2 - 1 Mile
Lower**

FL WELLS FLSA80000015093

Fluwid:	AAE2096	Well type:	50
Status:	ACTIVE	Casing mat:	PVC
Longitude:	-80.1127		
Latitude:	26.69426		
Well depth:	75		
Length:	50		
Diameter:	2	Permit num:	Not Reported
Comment :	Connected to utilities.-		
Sanit seal:	Yes	Name:	RICHARD FEDERCHOOK
First name:	Not Reported	Last name:	Not Reported
Phone:	Not Reported	Phone ext:	Not Reported
Lg pws:	0		
Datum:	WS1984		
Hae:	9.78		
Gps date:	10-MAY-00	Loc method:	DGPS
Project id:	SUPER	Insp fname:	Not Reported
Insp lname:	Not Reported	Insp chd:	Not Reported
Req numb:	Not Reported	Property i:	Not Reported
County:	PALM BEACH	Address:	4568 BENSEL RD
Number :	4568	Predir:	Not Reported
Prefix:	Not Reported	Street:	BENSEL
Suffix:	RD	Postdir:	Not Reported
Zipcode:	33417	City:	WEST PALM BEACH
Loc id:	299580		
Gps id:	299580		
Wsrp id:	Not Reported	Action:	Not Reported
Port stat:	NON-POTABLE	Res type:	Not Reported
Other id:	Not Reported	Software:	Not Reported
Streetside:	Not Reported	Agency:	Not Reported
Parcel id:	Not Reported		
Pws design:	0		
Pws verify:	0		
Site id:	FLSA80000015093		

GEOCHECK® - PHYSICAL SETTING SOURCE MAP FINDINGS

Map ID
Direction
Distance
Elevation

Database EDR ID Number

104
ESE
1/2 - 1 Mile
Lower

FL WELLS FLSO80000043195

Permit no:	50-08498-W	App no:	080214-1
Actual per:	GP	Project na:	GALAXY AVIATION AIRCRAFT HANGARS
Lu code:	LAN		
Acres serv:	.31		
Id:	220536		
Facinv typ:	WELL		
Fac name:	WELL #2		
Pumptype c:	CEN		
Pump diame:	0		
Cul diamet:	0		
Well diame:	2		
Pump capac:	50		
Pump intak:	20		
Pump int 1:	0		
Invert ele:	0		
Pump coord:	947880		
Pump coo 1:	853280		
Well depth:	120		
Cased dept:	100		
Usests cod:	PRM	Facwlsts c:	P
Factypwu c:	IRR		
Source nam:	Surficial Aquifer System		
Display na:	Adrienne Charbonneau	Fee catego:	GP MIN
Site id:	FLSO80000043195		

105
NW
1/2 - 1 Mile
Higher

FL WELLS FLSO80000047253

Permit no:	50-00135-W	App no:	120703-17
Actual per:	IND	Project na:	PALM BEACH COUNTY WATER UTILITIES DEPARTMENT
Lu code:	PWS		
Acres serv:	94080		
Id:	263122		
Facinv typ:	WELL		
Fac name:	8W-31		
Pumptype c:	SUB		
Pump diame:	0		
Cul diamet:	0		
Well diame:	24		
Pump capac:	1000		
Pump intak:	0		
Pump int 1:	0		
Invert ele:	0		
Pump coord:	941088.77		
Pump coo 1:	858126.02		
Well depth:	155		
Cased dept:	80		
Usests cod:	SEC	Facwlsts c:	P

GEOCHECK® - PHYSICAL SETTING SOURCE MAP FINDINGS

Factypwu c:	PWS		
Source nam:	Surficial Aquifer System		
Display na:	Andrew Steiner	Fee catego:	IND
Site id:	FLSO80000047253		

106
ENE
1/2 - 1 Mile
Lower

FL WELLS FLSO80000046824

Permit no:	50-00135-W	App no:	120703-17
Actual per:	IND	Project na:	PALM BEACH COUNTY WATER UTILITIES DEPARTMENT
Lu code:	PWS		
Acres serv:	94080		
Id:	30735		
Facinv typ:	WELL		
Fac name:	1W-12		
Pumptype c:	SUB		
Pump diame:	0		
Cul diamet:	0		
Well diame:	12		
Pump capac:	0		
Pump intak:	0		
Pump int 1:	0		
Invert ele:	0		
Pump coord:	948257		
Pump coo 1:	856460		
Well depth:	140		
Cased dept:	80		
Usests cod:	ABN	Facwlsts c:	A
Factypwu c:	PWS		
Source nam:	Surficial Aquifer System		
Display na:	Andrew Steiner	Fee catego:	IND
Site id:	FLSO80000046824		

W107
NNE
1/2 - 1 Mile
Lower

FED USGS USGS40000237915

Org. Identifier:	USGS-FL		
Formal name:	USGS Florida Water Science Center		
Monloc Identifier:	USGS-264139080064301		
Monloc name:	PB - 820		
Monloc type:	Well		
Monloc desc:	Not Reported		
Huc code:	03090202	Drainagearea value:	Not Reported
Drainagearea Units:	Not Reported	Contrib drainagearea:	Not Reported
Contrib drainagearea units:	Not Reported	Latitude:	26.6945099
Longitude:	-80.1117097	Sourcemap scale:	Not Reported
Horiz Acc measure:	Unknown	Horiz Acc measure units:	Unknown
Horiz Collection method:	Interpolated from map		
Horiz coord refsys:	NAD83	Vert measure val:	17.98
Vert measure units:	feet	Vertacc measure val:	.01
Vert accmeasure units:	feet		
Vertcollection method:	Unknown		
Vert coord refsys:	NGVD29	Countrycode:	US
Aquifername:	Not Reported		
Formation type:	Not Reported		

GEOCHECK® - PHYSICAL SETTING SOURCE MAP FINDINGS

Aquifer type: Unconfined single aquifer
 Construction date: Not Reported
 Welldepth units: ft
 Wellholeddepth units: Not Reported
 Welldepth: 24
 Wellholeddepth: Not Reported

Ground-water levels, Number of Measurements: 2

Date	Feet below Surface	Feet to Sealevel	Date	Feet below Surface	Feet to Sealevel
1976-05-04		12.84	1975-10-09		14.65

X108
NNE
1/2 - 1 Mile
Lower

FL WELLS FLSA80000080470

Fluwid: AAJ0661 Status: ACTIVE Longitude: -80.11501 Latitude: 26.69585 Well depth: 0 Length: 0 Diameter: 2 Comment : Not Reported Sanit seal: Yes First name: Not Reported Phone: Not Reported Lg pws: 0 Datum: Not Reported Hae: 7 Gps date: 09-AUG-07 Project id: SUPER Insp lname: GONZALEZ Req numb: Not Reported County: PALM BEACH Number : 4718 Prefix: Not Reported Suffix: LN Zipcode: 33417 Loc id: 939306 Gps id: 939306 Wsrp id: Not Reported Port stat: POTABLE Other id: Not Reported Streetside: Yes Parcel id: 00424325000007052 Pws design: 0 Pws verify: 0 Site id: FLSA80000080470	Well type: 43 Casing mat: PVC Permit num: Not Reported Name: STERLING INVESTENTS OF PBC LLC Last name: Not Reported Phone ext: Not Reported Loc method: DGPS Insp fname: ISMAEL Insp chd: PALM BEACH Property i: Not Reported Address: 4718 BIMINI LN Predir: Not Reported Street: BIMINI Postdir: Not Reported City: WEST PALM BEACH Action: Not Reported Res type: OWNER Software: Well_Solo_v2 Agency: DOH
---	---

Y109
NE
1/2 - 1 Mile
Lower

FL WELLS FLSO80000002041

GEOCHECK® - PHYSICAL SETTING SOURCE MAP FINDINGS

Permit no:	50-06143-W	App no:	050330-8
Actual per:	GP	Project na:	WALMART WPB STORE 5301-00
Lu code:	LAN		
Acres serv:	2.5		
Id:	139279		
Facinv typ:	WELL		
Fac name:	Well 1		
Pumptype c:	SUB		
Pump diame:	0		
Cul diamet:	0		
Well diame:	4		
Pump capac:	70		
Pump intak:	0		
Pump int 1:	0		
Invert ele:	0		
Pump coord:	947296		
Pump coo 1:	858474		
Well depth:	0		
Cased dept:	0		
Usests cod:	PRM	Facwlsts c:	P
Factypwu c:	IRR		
Source nam:	Surficial Aquifer System		
Display na:	John Pfaff	Fee catego:	GP
Site id:	FLSO80000002041		

**X110
NNE
1/2 - 1 Mile
Lower**

FL WELLS FLSA80000080469

Fluwid:	AAJ0660	Well type:	43
Status:	ACTIVE	Casing mat:	PVC
Longitude:	-80.11444		
Latitude:	26.69578		
Well depth:	0		
Length:	0		
Diameter:	2	Permit num:	Not Reported
Comment :	No response to repeated attempts to get permission.		
Sanit seal:	Yes	Name:	Not Reported
First name:	JOSE	Last name:	ROMAN
Phone:	Not Reported	Phone ext:	Not Reported
Lg pws:	0		
Datum:	Not Reported		
Hae:	5.8		
Gps date:	09-AUG-07	Loc method:	DGPS
Project id:	SUPER	Insp fname:	ISMAEL
Insp lname:	GONZALEZ	Insp chd:	PALM BEACH
Req numb:	Not Reported	Property i:	Not Reported
County:	PALM BEACH	Address:	4628 BIMINI LN
Number :	4628	Predir:	Not Reported
Prefix:	Not Reported	Street:	BIMINI
Suffix:	LN	Postdir:	Not Reported
Zipcode:	33417	City:	WEST PALM BEACH
Loc id:	939304		
Gps id:	939304		
Wsrp id:	Not Reported	Action:	Not Reported
Port stat:	POTABLE	Res type:	OWNER
Other id:	Not Reported	Software:	Well_Solo_v2
Streetside:	Yes	Agency:	DOH
Parcel id:	00424325000007056		

GEOCHECK® - PHYSICAL SETTING SOURCE MAP FINDINGS

Pws design: 0
 Pws verify: 0
 Site id: FLSA80000080469

**111
 NNW
 1/2 - 1 Mile
 Higher**

FL WELLS FLSO80000010557

Permit no:	50-09244-W	App no:	091013-1
Actual per:	GP	Project na:	PLANET KIDS VII
Lu code:	LAN		
Acres serv:	1		
Id:	252990		
Facinv typ:	WELL		
Fac name:	well 1		
Pumptype c:	CEN		
Pump diame:	0		
Cul diamet:	0		
Well diame:	2		
Pump capac:	35		
Pump intak:	0		
Pump int 1:	0		
Invert ele:	0		
Pump coord:	943200		
Pump coo 1:	859650		
Well depth:	75		
Cased dept:	50		
Usests cod:	PRM	Facwlsts c:	P
Factypwu c:	IRR		
Source nam:	Surficial Aquifer System		
Display na:	Lindy Cerar, P.G.	Fee catego:	GP MIN
Site id:	FLSO80000010557		

**112
 ENE
 1/2 - 1 Mile
 Lower**

FL WELLS FLSO80000047298

Permit no:	50-00135-W	App no:	120703-17
Actual per:	IND	Project na:	PALM BEACH COUNTY WATER UTILITIES DEPARTMENT
Lu code:	PWS		
Acres serv:	94080		
Id:	30734		
Facinv typ:	WELL		
Fac name:	1W-11		
Pumptype c:	SUB		
Pump diame:	0		
Cul diamet:	0		
Well diame:	12		
Pump capac:	0		
Pump intak:	0		
Pump int 1:	0		
Invert ele:	0		
Pump coord:	948151		
Pump coo 1:	857438		
Well depth:	145		
Cased dept:	75		
Usests cod:	ABN	Facwlsts c:	A

GEOCHECK® - PHYSICAL SETTING SOURCE MAP FINDINGS

Factypwu c:	PWS		
Source nam:	Surficial Aquifer System		
Display na:	Andrew Steiner	Fee catego:	IND
Site id:	FLSO80000047298		

Z113
NNE
1/2 - 1 Mile
Lower

FL WELLS FLSA80000080464

Fluwid:	AAJ0655	Well type:	43
Status:	ACTIVE	Casing mat:	PVC
Longitude:	-80.11316		
Latitude:	26.69562		
Well depth:	0		
Length:	0		
Diameter:	2	Permit num:	Not Reported
Comment :	Not Reported		
Sanit seal:	Yes	Name:	Not Reported
First name:	FELIA	Last name:	BELIZAIRE
Phone:	Not Reported	Phone ext:	Not Reported
Lg pws:	0		
Datum:	Not Reported		
Hae:	13.55		
Gps date:	09-AUG-07	Loc method:	DGPS
Project id:	SUPER	Insp fname:	ISMAEL
Insp lname:	GONZALEZ	Insp chd:	PALM BEACH
Req numb:	Not Reported	Property i:	Not Reported
County:	PALM BEACH	Address:	4604 BIMINI LN
Number :	4604	Predir:	Not Reported
Prefix:	Not Reported	Street:	BIMINI
Suffix:	LN	Postdir:	Not Reported
Zipcode:	33417	City:	WEST PALM BEACH
Loc id:	939294		
Gps id:	939294		
Wsrp id:	Not Reported	Action:	Not Reported
Port stat:	POTABLE	Res type:	OWNER
Other id:	Not Reported	Software:	Well_Solo_v2
Streetside:	Yes	Agency:	DOH
Parcel id:	00424325000007040		
Pws design:	0		
Pws verify:	0		
Site id:	FLSA80000080464		

X114
NNE
1/2 - 1 Mile
Lower

FL WELLS FLSA80000080468

Fluwid:	AAJ0659	Well type:	43
Status:	ACTIVE	Casing mat:	PVC
Longitude:	-80.11436		
Latitude:	26.69598		
Well depth:	0		
Length:	0		
Diameter:	2	Permit num:	Not Reported
Comment :	Not Reported		
Sanit seal:	Yes	Name:	Not Reported
First name:	ANTHONY	Last name:	BARNES

GEOCHECK® - PHYSICAL SETTING SOURCE MAP FINDINGS

Phone:	Not Reported	Phone ext:	Not Reported
Lg pws:	0		
Datum:	Not Reported		
Hae:	5.06		
Gps date:	09-AUG-07	Loc method:	DGPS
Project id:	SUPER	Insp fname:	ISMAEL
Insp lname:	GONZALEZ	Insp chd:	PALM BEACH
Req numb:	Not Reported	Property i:	Not Reported
County:	PALM BEACH	Address:	4668 BIMINI LN
Number :	4668	Predir:	Not Reported
Prefix:	Not Reported	Street:	BIMINI
Suffix:	LN	Postdir:	Not Reported
Zipcode:	33417	City:	WEST PALM BEACH
Loc id:	939302		
Gps id:	939302		
Wsrp id:	Not Reported	Action:	Not Reported
Port stat:	POTABLE	Res type:	OWNER
Other id:	Not Reported	Software:	Well_Solo_v2
Streetside:	No	Agency:	DOH
Parcel id:	00424325000007055		
Pws design:	0		
Pws verify:	0		
Site id:	FLSA80000080468		

**X115
NNE
1/2 - 1 Mile
Lower**

FL WELLS FLSA80000080467

Fluwid:	AAJ0658	Well type:	43
Status:	ACTIVE	Casing mat:	PVC
Longitude:	-80.11394		
Latitude:	26.69592		
Well depth:	0		
Length:	0		
Diameter:	2	Permit num:	Not Reported
Comment :	No response from resident after repeated attempts to get permission.		
Sanit seal:	Yes	Name:	Not Reported
First name:	WILLIAM	Last name:	ANDERSON
Phone:	Not Reported	Phone ext:	Not Reported
Lg pws:	0		
Datum:	Not Reported		
Hae:	5.4		
Gps date:	09-AUG-07	Loc method:	DGPS
Project id:	SUPER	Insp fname:	ISMAEL
Insp lname:	GONZALEZ	Insp chd:	PALM BEACH
Req numb:	Not Reported	Property i:	Not Reported
County:	PALM BEACH	Address:	4620 BIMINI LN
Number :	4620	Predir:	Not Reported
Prefix:	Not Reported	Street:	BIMINI
Suffix:	LN	Postdir:	Not Reported
Zipcode:	33417	City:	WEST PALM BEACH
Loc id:	939300		
Gps id:	939300		
Wsrp id:	Not Reported	Action:	Not Reported
Port stat:	POTABLE	Res type:	OWNER
Other id:	Not Reported	Software:	Well_Solo_v2
Streetside:	Yes	Agency:	DOH
Parcel id:	00424325000007057		

GEOCHECK® - PHYSICAL SETTING SOURCE MAP FINDINGS

Pws design: 0
 Pws verify: 0
 Site id: FLSA80000080467

116
SSE
1/2 - 1 Mile
Lower

FL WELLS FLSO80000041557

Permit no:	50-05193-W	App no:	011004-1
Actual per:	GP	Project na:	GENERAL GMC TRUCK SALES AND SERVICE INC
Lu code:	LAN		
Acres serv:	1.45		
Id:	112895		
Facinv typ:	WELL		
Fac name:	1		
Pumptype c:	CEN		
Pump diame:	0		
Cul diamet:	0		
Well diame:	2		
Pump capac:	45		
Pump intak:	0		
Pump int 1:	0		
Invert ele:	0		
Pump coord:	946217		
Pump coo 1:	851122		
Well depth:	100		
Cased dept:	96		
Usests cod:	PRM	Facwlsts c:	P
Factypwu c:	IRR		
Source nam:	Surficial Aquifer System		
Display na:	Saleh M. Popalzai, P.G.	Fee catego:	GP
Site id:	FLSO80000041557		

AA117
ESE
1/2 - 1 Mile
Lower

FL WELLS FLSO80000012447

Permit no:	50-08257-W	App no:	071204-2
Actual per:	GP	Project na:	AIRCRAFT HANGAR
Lu code:	LAN		
Acres serv:	2.73		
Id:	219619		
Facinv typ:	WELL		
Fac name:	Well 1		
Pumptype c:	CEN		
Pump diame:	0		
Cul diamet:	0		
Well diame:	2		
Pump capac:	35		
Pump intak:	0		
Pump int 1:	0		
Invert ele:	0		
Pump coord:	948438		
Pump coo 1:	853346		
Well depth:	140		
Cased dept:	120		
Usests cod:	PRM	Facwlsts c:	P

GEOCHECK® - PHYSICAL SETTING SOURCE MAP FINDINGS

Factypwu c:	IRR		
Source nam:	Surficial Aquifer System		
Display na:	Edy Wiederstein	Fee catego:	GP MIN
Site id:	FLSO80000012447		

X118
NNE
1/2 - 1 Mile
Lower

FL WELLS FLSA80000080466

Fluwid:	AAJ0657	Well type:	43
Status:	ACTIVE	Casing mat:	PVC
Longitude:	-80.1138		
Latitude:	26.69616		
Well depth:	0		
Length:	0		
Diameter:	2	Permit num:	Not Reported
Comment :	Not Reported		
Sanit seal:	Yes	Name:	Not Reported
First name:	MARIE	Last name:	MERCURE
Phone:	Not Reported	Phone ext:	Not Reported
Lg pws:	0		
Datum:	Not Reported		
Hae:	11.04		
Gps date:	09-AUG-07	Loc method:	DGPS
Project id:	SUPER	Insp fname:	ISMAEL
Insp lname:	GONZALEZ	Insp chd:	PALM BEACH
Req numb:	Not Reported	Property i:	Not Reported
County:	PALM BEACH	Address:	4616 BIMINI LN
Number :	4616	Predir:	Not Reported
Prefix:	Not Reported	Street:	BIMINI
Suffix:	LN	Postdir:	Not Reported
Zipcode:	33417	City:	WEST PALM BEACH
Loc id:	939298		
Gps id:	939298		
Wsrp id:	Not Reported	Action:	Not Reported
Port stat:	POTABLE	Res type:	OWNER
Other id:	Not Reported	Software:	Well_Solo_v2
Streetside:	No	Agency:	DOH
Parcel id:	00424325000007030		
Pws design:	0		
Pws verify:	0		
Site id:	FLSA80000080466		

Z119
NNE
1/2 - 1 Mile
Lower

FL WELLS FLSA80000080465

Fluwid:	AAJ0656	Well type:	43
Status:	ACTIVE	Casing mat:	PVC
Longitude:	-80.11357		
Latitude:	26.69616		
Well depth:	0		
Length:	0		
Diameter:	2	Permit num:	Not Reported
Comment :	Not Reported		
Sanit seal:	Yes	Name:	Not Reported
First name:	MARIE	Last name:	MERCURE

GEOCHECK® - PHYSICAL SETTING SOURCE MAP FINDINGS

Phone:	Not Reported	Phone ext:	Not Reported
Lg pws:	0		
Datum:	Not Reported		
Hae:	11.14		
Gps date:	09-AUG-07	Loc method:	DGPS
Project id:	SUPER	Insp fname:	ISMAEL
Insp lname:	GONZALEZ	Insp chd:	PALM BEACH
Req numb:	Not Reported	Property i:	Not Reported
County:	PALM BEACH	Address:	4616A BIMINI LN
Number :	4616A	Predir:	Not Reported
Prefix:	Not Reported	Street:	BIMINI
Suffix:	LN	Postdir:	Not Reported
Zipcode:	33417	City:	WEST PALM BEACH
Loc id:	939296		
Gps id:	939296		
Wsrp id:	Not Reported	Action:	Not Reported
Port stat:	POTABLE	Res type:	OWNER
Other id:	Not Reported	Software:	Well_Solo_v2
Streetside:	No	Agency:	DOH
Parcel id:	00424325000007030		
Pws design:	0		
Pws verify:	0		
Site id:	FLSA80000080465		

**AB120
SSW
1/2 - 1 Mile
Higher**

FL WELLS FLSO8000000211

Permit no:	50-06440-W	App no:	040402-5
Actual per:	GP	Project na:	FOREST CONDOMINIUM NO 1
Lu code:	LAN		
Acres serv:	5		
Id:	150620		
Facinv typ:	WELL		
Fac name:	Well 9		
Pumptype c:	CEN		
Pump diame:	0		
Cul diamet:	0		
Well diame:	2		
Pump capac:	55		
Pump intak:	0		
Pump int 1:	0		
Invert ele:	0		
Pump coord:	942243		
Pump coo 1:	850944		
Well depth:	80		
Cased dept:	70		
Usests cod:	PRM	Facwlsts c:	E
Factypwu c:	IRR		
Source nam:	Surficial Aquifer System		
Display na:	Alex Glebocki	Fee catego:	GP MIN
Site id:	FLSO80000000211		

GEOCHECK® - PHYSICAL SETTING SOURCE MAP FINDINGS

Map ID
 Direction
 Distance
 Elevation

Database EDR ID Number

121
NNW
1/2 - 1 Mile
Higher

FL WELLS FLSO80000015852

Permit no:	50-08638-W	App no:	080530-3
Actual per:	GP	Project na:	WEST PALM BEACH ELEMENTARY SCHOOL 06-D
Lu code:	LAN		
Acres serv:	3.25		
Id:	224295		
Facinv typ:	WELL		
Fac name:	Well 1		
Pumptype c:	CEN		
Pump diame:	0		
Cul diamet:	0		
Well diame:	6		
Pump capac:	170		
Pump intak:	0		
Pump int 1:	0		
Invert ele:	0		
Pump coord:	941928		
Pump coo 1:	859390		
Well depth:	70		
Cased dept:	0		
Usests cod:	PRM	Facwlsts c:	P
Factypwu c:	IRR		
Source nam:	Surficial Aquifer System		
Display na:	Edy Wiederstein	Fee catego:	GP MIN
Site id:	FLSO80000015852		

Z122
NNE
1/2 - 1 Mile
Lower

FL WELLS FLSA80000080463

Fluwid:	AAJ0654	Well type:	43
Status:	INACTIVE	Casing mat:	PVC
Longitude:	-80.11271		
Latitude:	26.69597		
Well depth:	0		
Length:	0		
Diameter:	2	Permit num:	Not Reported
Comment :	Vacant per CHD	Name:	Not Reported
Sanit seal:	Yes	Last name:	CABRERA
First name:	ORLANDO	Phone ext:	Not Reported
Phone:	Not Reported		
Lg pws:	0		
Datum:	Not Reported		
Hae:	8.45		
Gps date:	09-AUG-07	Loc method:	DGPS
Project id:	SUPER	Insp fname:	ISMAEL
Insp lname:	GONZALEZ	Insp chd:	PALM BEACH
Req numb:	Not Reported	Property i:	Not Reported
County:	PALM BEACH	Address:	4572 BIMINI LN
Number :	4572	Predir:	Not Reported

GEOCHECK® - PHYSICAL SETTING SOURCE MAP FINDINGS

Prefix:	Not Reported	Street:	BIMINI
Suffix:	LN	Postdir:	Not Reported
Zipcode:	33417	City:	WEST PALM BEACH
Loc id:	939292		
Gps id:	939292		
Wsrp id:	Not Reported	Action:	Not Reported
Port stat:	POTABLE	Res type:	OWNER
Other id:	Not Reported	Software:	Well_Solo_v2
Streetside:	Yes	Agency:	DOH
Parcel id:	00424325000007020		
Pws design:	0		
Pws verify:	0		
Site id:	FLSA80000080463		

Y123
NE
1/2 - 1 Mile
Lower

FL WELLS FLSO80000047297

Permit no:	50-00135-W	App no:	120703-17
Actual per:	IND	Project na:	PALM BEACH COUNTY WATER UTILITIES DEPARTMENT
Lu code:	PWS		
Acres serv:	94080		
Id:	30733		
Facinv typ:	WELL		
Fac name:	1W-10		
Pumptype c:	SUB		
Pump diame:	0		
Cul diamet:	0		
Well diame:	12		
Pump capac:	0		
Pump intak:	0		
Pump int 1:	0		
Invert ele:	0		
Pump coord:	947702		
Pump coo 1:	858416		
Well depth:	140		
Cased dept:	70		
Usests cod:	ABN	Facwlsts c:	A
Factypwu c:	PWS		
Source nam:	Surficial Aquifer System		
Display na:	Andrew Steiner	Fee catego:	IND
Site id:	FLSO80000047297		

AA124
ESE
1/2 - 1 Mile
Lower

FL WELLS FLSO80000027181

Permit no:	50-10482-W	App no:	140207-18
Actual per:	GP	Project na:	GALAXY AVIATION HANGERS
Lu code:	LAN		
Acres serv:	.5		
Id:	267739		
Facinv typ:	WELL		
Fac name:	Well 1		
Pumptype c:	CEN		
Pump diame:	0		
Cul diamet:	0		

GEOCHECK® - PHYSICAL SETTING SOURCE MAP FINDINGS

Well diame:	2		
Pump capac:	40		
Pump intak:	0		
Pump int 1:	0		
Invert ele:	0		
Pump coord:	948547		
Pump coo 1:	853192		
Well depth:	80		
Cased dept:	60		
Usests cod:	PRM	Facwlsts c:	P
Factypwu c:	IRR		
Source nam:	Surficial Aquifer System		
Display na:	Thushari Liyanage	Fee catego:	GP MIN
Site id:	FLSO80000027181		

**125
NNW
1/2 - 1 Mile
Higher**

FL WELLS FLSO80000020823

Permit no:	50-02460-W	App no:	100907-57
Actual per:	GP	Project na:	ROSEWOOD 2
Lu code:	LAN		
Acres serv:	.5		
Id:	25327		
Facinv typ:	WELL		
Fac name:	1		
Pumptype c:	CEN		
Pump diame:	0		
Cul diamet:	0		
Well diame:	2		
Pump capac:	35		
Pump intak:	0		
Pump int 1:	0		
Invert ele:	0		
Pump coord:	942399		
Pump coo 1:	859761		
Well depth:	72		
Cased dept:	70		
Usests cod:	PRM	Facwlsts c:	E
Factypwu c:	IRR		
Source nam:	Surficial Aquifer System		
Display na:	Michael Albert, P.E.	Fee catego:	GP MIN
Site id:	FLSO80000020823		

**126
SSE
1/2 - 1 Mile
Lower**

FL WELLS FLSO80000012598

Permit no:	50-08065-W	App no:	070807-14
Actual per:	GP	Project na:	CENTRAL BAPTIST CHURCH
Lu code:	LAN		
Acres serv:	3		
Id:	216132		
Facinv typ:	WELL		
Fac name:	Well 1		
Pumptype c:	CEN		
Pump diame:	0		
Cul diamet:	0		

GEOCHECK® - PHYSICAL SETTING SOURCE MAP FINDINGS

Well diame:	3		
Pump capac:	70		
Pump intak:	0		
Pump int 1:	0		
Invert ele:	0		
Pump coord:	946879		
Pump coo 1:	851188		
Well depth:	140		
Cased dept:	120		
Usests cod:	PRM	Facwlsts c:	P
Factypwu c:	IRR		
Source nam:	Surficial Aquifer System		
Display na:	Edy Wiederstein	Fee catego:	GP MIN
Site id:	FLSO80000012598		

AB127
SSW
1/2 - 1 Mile
Higher

FL WELLS FLSO8000000203

Permit no:	50-06440-W	App no:	040402-5
Actual per:	GP	Project na:	FOREST CONDOMINIUM NO 1
Lu code:	LAN		
Acres serv:	5		
Id:	150607		
Facinv typ:	WELL		
Fac name:	Well 1		
Pumptype c:	CEN		
Pump diame:	0		
Cul diamet:	0		
Well diame:	2		
Pump capac:	55		
Pump intak:	0		
Pump int 1:	0		
Invert ele:	0		
Pump coord:	942012		
Pump coo 1:	850826		
Well depth:	80		
Cased dept:	70		
Usests cod:	PRM	Facwlsts c:	E
Factypwu c:	IRR		
Source nam:	Surficial Aquifer System		
Display na:	Alex Glebocki	Fee catego:	GP MIN
Site id:	FLSO80000000203		

Z128
NNE
1/2 - 1 Mile
Lower

FL WELLS FLSO80000049267

Permit no:	50-05910-W	App no:	030318-18
Actual per:	GP	Project na:	ECKERD DRUG STORE NO 3968
Lu code:	LAN		
Acres serv:	.46		
Id:	131463		
Facinv typ:	WELL		
Fac name:	W-1		
Pumptype c:	CEN		
Pump diame:	0		
Cul diamet:	0		

GEOCHECK® - PHYSICAL SETTING SOURCE MAP FINDINGS

Well diame:	2		
Pump capac:	20		
Pump intak:	0		
Pump int 1:	0		
Invert ele:	0		
Pump coord:	945979		
Pump coo 1:	859842		
Well depth:	100		
Cased dept:	90		
Usests cod:	PRM	Facwlsts c:	P
Factypwu c:	IRR		
Source nam:	Surficial Aquifer System		
Display na:	Donna L. Moscone, P.G.	Fee catego:	GP MIN
Site id:	FLSO80000049267		

**AC129
SSW
1/2 - 1 Mile
Higher**

FL WELLS FLSO8000000204

Permit no:	50-06440-W	App no:	040402-5
Actual per:	GP	Project na:	FOREST CONDOMINIUM NO 1
Lu code:	LAN		
Acres serv:	5		
Id:	150608		
Facinv typ:	WELL		
Fac name:	Well 2		
Pumptype c:	CEN		
Pump diame:	0		
Cul diamet:	0		
Well diame:	2		
Pump capac:	55		
Pump intak:	0		
Pump int 1:	0		
Invert ele:	0		
Pump coord:	941675		
Pump coo 1:	850944		
Well depth:	80		
Cased dept:	70		
Usests cod:	PRM	Facwlsts c:	E
Factypwu c:	IRR		
Source nam:	Surficial Aquifer System		
Display na:	Alex Glebocki	Fee catego:	GP MIN
Site id:	FLSO80000000204		

**130
North
1/2 - 1 Mile
Higher**

FL WELLS FLDGW4000009216

Objectid:	9216
Fk station:	5662
Station na:	264150080071001
Station al:	Not Reported
Waterbody :	SURFICIAL AQUIFER SYSTEM
Resource t:	UNCONFINED AQUIFER
Lat dd:	26
Lat mm:	41
Lat ss:	51.755
Long dd:	80

GEOCHECK® - PHYSICAL SETTING SOURCE MAP FINDINGS

Long mm: 7
 Long ss: 7.365
 Cmc coord: DGPS
 Dcd datum : WGS84
 Well statu: PRIVATE DRINKING WATER WELL
 Well drill: 13-MAY-75
 Well total: 87
 Well casin: 83
 Well scree: 83
 Well scr 1: 87
 Well cas 1: 2
 Well cas 2: GALVANIZED IRON OR GALVANIZED STEEL
 Site id: FLDGW4000009216

AB131
SSW
1/2 - 1 Mile
Higher

FL WELLS FLSO8000000212

Permit no:	50-06440-W	App no:	040402-5
Actual per:	GP	Project na:	FOREST CONDOMINIUM NO 1
Lu code:	LAN		
Acres serv:	5		
Id:	150628		
Facinv typ:	WELL		
Fac name:	Well 10		
Pumptype c:	CEN		
Pump diame:	0		
Cul diamet:	0		
Well diame:	2		
Pump capac:	55		
Pump intak:	0		
Pump int 1:	0		
Invert ele:	0		
Pump coord:	942121		
Pump coo 1:	850597		
Well depth:	80		
Cased dept:	70		
Usests cod:	PRM	Facwlsts c:	E
Factypwu c:	IRR		
Source nam:	Surficial Aquifer System		
Display na:	Alex Glebocki	Fee catego:	GP MIN
Site id:	FLSO8000000212		

AB132
SSW
1/2 - 1 Mile
Higher

FL WELLS FLSO8000000206

Permit no:	50-06440-W	App no:	040402-5
Actual per:	GP	Project na:	FOREST CONDOMINIUM NO 1
Lu code:	LAN		
Acres serv:	5		
Id:	150615		
Facinv typ:	WELL		
Fac name:	Well 4		
Pumptype c:	CEN		
Pump diame:	0		
Cul diamet:	0		

GEOCHECK® - PHYSICAL SETTING SOURCE MAP FINDINGS

Well diame:	2		
Pump capac:	55		
Pump intak:	0		
Pump int 1:	0		
Invert ele:	0		
Pump coord:	941966		
Pump coo 1:	850660		
Well depth:	80		
Cased dept:	70		
Usests cod:	PRM	Facwlsts c:	E
Factypwu c:	IRR		
Source nam:	Surficial Aquifer System		
Display na:	Alex Glebocki	Fee catego:	GP MIN
Site id:	FLSO80000000206		

**AC133
SSW
1/2 - 1 Mile
Higher**

FL WELLS FLSO80000000205

Permit no:	50-06440-W	App no:	040402-5
Actual per:	GP	Project na:	FOREST CONDOMINIUM NO 1
Lu code:	LAN		
Acres serv:	5		
Id:	150614		
Facinv typ:	WELL		
Fac name:	Well 3		
Pumptype c:	CEN		
Pump diame:	0		
Cul diamet:	0		
Well diame:	2		
Pump capac:	35		
Pump intak:	0		
Pump int 1:	0		
Invert ele:	0		
Pump coord:	941435		
Pump coo 1:	850936		
Well depth:	80		
Cased dept:	70		
Usests cod:	PRM	Facwlsts c:	E
Factypwu c:	IRR		
Source nam:	Surficial Aquifer System		
Display na:	Alex Glebocki	Fee catego:	GP MIN
Site id:	FLSO80000000205		

**134
West
1/2 - 1 Mile
Higher**

FL WELLS FLSA80000055410

Fluwid:	500005101	Well type:	43
Status:	ACTIVE	Casing mat:	Not Reported
Longitude:	-80.13389		
Latitude:	26.68468		
Well depth:	0		
Length:	0		
Diameter:	0	Permit num:	Not Reported
Comment :	Not Reported		
Sanit seal:	Not Reported	Name:	Not Reported
First name:	Not Reported	Last name:	Not Reported

GEOCHECK® - PHYSICAL SETTING SOURCE MAP FINDINGS

Phone:	Not Reported	Phone ext:	Not Reported
Lg pws:	0		
Datum:	WS1984		
Hae:	0		
Gps date:	30-DEC-99	Loc method:	MMAP
Project id:	ANDREW	Insp fname:	Not Reported
Insp lname:	Not Reported	Insp chd:	Not Reported
Req numb:	Not Reported	Property i:	Not Reported
County:	PALM BEACH	Address:	5904 ORCHARD WAY
Number :	5904	Predir:	Not Reported
Prefix:	Not Reported	Street:	ORCHARD
Suffix:	WAY	Postdir:	Not Reported
Zipcode:	33413	City:	WEST PALM BEACH
Loc id:	468388		
Gps id:	468388		
Wsrp id:	500005101	Action:	UNFILTERED
Port stat:	POTABLE	Res type:	Not Reported
Other id:	Not Reported	Software:	Not Reported
Streetside:	Not Reported	Agency:	Not Reported
Parcel id:	Not Reported		
Pws design:	0		
Pws verify:	0		
Site id:	FLSA80000055410		

**AD135
NW
1/2 - 1 Mile
Higher**

FL WELLS FLDGW4000009214

Objectid:	9214
Fk station:	5661
Station na:	264144080073801
Station al:	Not Reported
Waterbody :	SURFICIAL AQUIFER SYSTEM
Resource t:	UNCONFINED AQUIFER
Lat dd:	26
Lat mm:	41
Lat ss:	44
Long dd:	80
Long mm:	7
Long ss:	38
Cmcd coord:	MMAP
Dcd datum :	NAD27
Well statu:	PRIVATE DRINKING WATER WELL
Well drill:	30-OCT-75
Well total:	68
Well casin:	60
Well scree:	60
Well scr 1:	68
Well cas 1:	2
Well cas 2:	GALVANIZED IRON OR GALVANIZED STEEL
Site id:	FLDGW4000009214

**AD136
NW
1/2 - 1 Mile
Higher**

FL WELLS FLDGW4000009215

GEOCHECK® - PHYSICAL SETTING SOURCE MAP FINDINGS

Objectid: 9215
 Fk station: 5661
 Station na: 264144080073801
 Station al: Not Reported
 Waterbody : SURFICIAL AQUIFER SYSTEM
 Resource t: UNCONFINED AQUIFER
 Lat dd: 26
 Lat mm: 41
 Lat ss: 44
 Long dd: 80
 Long mm: 7
 Long ss: 38
 Cmc coord: MMAP
 Dcd datum : NAD27
 Well statu: PRIVATE DRINKING WATER WELL
 Well drill: 30-OCT-75
 Well total: 68
 Well casin: 60
 Well scree: 60
 Well scr 1: 68
 Well cas 1: 2
 Well cas 2: GALVANIZED IRON OR GALVANIZED STEEL
 Site id: FLDGW4000009215

AC137
SSW
1/2 - 1 Mile
Higher

FL WELLS FLSO8000000207

Permit no:	50-06440-W	App no:	040402-5
Actual per:	GP	Project na:	FOREST CONDOMINIUM NO 1
Lu code:	LAN		
Acres serv:	5		
Id:	150616		
Facinv typ:	WELL		
Fac name:	Well 5		
Pumptype c:	CEN		
Pump diame:	0		
Cul diamet:	0		
Well diame:	2		
Pump capac:	35		
Pump intak:	0		
Pump int 1:	0		
Invert ele:	0		
Pump coord:	941591		
Pump coo 1:	850668		
Well depth:	80		
Cased dept:	70		
Usests cod:	PRM	Facwlsts c:	E
Factypwu c:	IRR		
Source nam:	Surficial Aquifer System		
Display na:	Alex Glebocki	Fee catego:	GP MIN
Site id:	FLSO80000000207		

GEOCHECK® - PHYSICAL SETTING SOURCE MAP FINDINGS RADON

AREA RADON INFORMATION

State Database: FL Radon

Radon Test Results

Zip	Total Buildings	% of sites > 4 pCi/L	Data Source
33415	39	7.7	Certified Residential Database
33415	34	0.0	Mandatory Non-Residential Database
33415	13	0.0	Mandatory Residential Database

Federal EPA Radon Zone for PALM BEACH County: 3

- Note: Zone 1 indoor average level > 4 pCi/L.
 : Zone 2 indoor average level >= 2 pCi/L and <= 4 pCi/L.
 : Zone 3 indoor average level < 2 pCi/L.

Federal Area Radon Information for PALM BEACH COUNTY, FL

Number of sites tested: 104

Area	Average Activity	% < 4 pCi/L	% 4-20 pCi/L	% > 20 pCi/L
Living Area	0.650 pCi/L	99%	1%	0%
Basement	Not Reported	Not Reported	Not Reported	Not Reported

PHYSICAL SETTING SOURCE RECORDS SEARCHED

TOPOGRAPHIC INFORMATION

USGS 7.5' Digital Elevation Model (DEM)

Source: United States Geologic Survey

EDR acquired the USGS 7.5' Digital Elevation Model in 2002 and updated it in 2006. The 7.5 minute DEM corresponds to the USGS 1:24,000- and 1:25,000-scale topographic quadrangle maps. The DEM provides elevation data with consistent elevation units and projection.

Current USGS 7.5 Minute Topographic Map

Source: U.S. Geological Survey

HYDROLOGIC INFORMATION

Flood Zone Data: This data was obtained from the Federal Emergency Management Agency (FEMA). It depicts 100-year and 500-year flood zones as defined by FEMA. It includes the National Flood Hazard Layer (NFHL) which incorporates Flood Insurance Rate Map (FIRM) data and Q3 data from FEMA in areas not covered by NFHL.

Source: FEMA

Telephone: 877-336-2627

Date of Government Version: 2003, 2015

NWI: National Wetlands Inventory. This data, available in select counties across the country, was obtained by EDR in 2002, 2005 and 2010 from the U.S. Fish and Wildlife Service.

State Wetlands Data: Wetlands Inventory

Source: Department of Environmental Protection

Telephone: 850-245-8238

HYDROGEOLOGIC INFORMATION

AQUIFLOW^R Information System

Source: EDR proprietary database of groundwater flow information

EDR has developed the AQUIFLOW Information System (AIS) to provide data on the general direction of groundwater flow at specific points. EDR has reviewed reports submitted to regulatory authorities at select sites and has extracted the date of the report, hydrogeologically determined groundwater flow direction and depth to water table information.

GEOLOGIC INFORMATION

Geologic Age and Rock Stratigraphic Unit

Source: P.G. Schruben, R.E. Arndt and W.J. Bawiec, Geology of the Conterminous U.S. at 1:2,500,000 Scale - A digital representation of the 1974 P.B. King and H.M. Beikman Map, USGS Digital Data Series DDS - 11 (1994).

STATSGO: State Soil Geographic Database

Source: Department of Agriculture, Natural Resources Conservation Service (NRCS)

The U.S. Department of Agriculture's (USDA) Natural Resources Conservation Service (NRCS) leads the national Conservation Soil Survey (NCSS) and is responsible for collecting, storing, maintaining and distributing soil survey information for privately owned lands in the United States. A soil map in a soil survey is a representation of soil patterns in a landscape. Soil maps for STATSGO are compiled by generalizing more detailed (SSURGO) soil survey maps.

SSURGO: Soil Survey Geographic Database

Source: Department of Agriculture, Natural Resources Conservation Service (NRCS)

Telephone: 800-672-5559

SSURGO is the most detailed level of mapping done by the Natural Resources Conservation Service, mapping scales generally range from 1:12,000 to 1:63,360. Field mapping methods using national standards are used to construct the soil maps in the Soil Survey Geographic (SSURGO) database. SSURGO digitizing duplicates the original soil survey maps. This level of mapping is designed for use by landowners, townships and county natural resource planning and management.

PHYSICAL SETTING SOURCE RECORDS SEARCHED

LOCAL / REGIONAL WATER AGENCY RECORDS

FEDERAL WATER WELLS

PWS: Public Water Systems

Source: EPA/Office of Drinking Water

Telephone: 202-564-3750

Public Water System data from the Federal Reporting Data System. A PWS is any water system which provides water to at least 25 people for at least 60 days annually. PWSs provide water from wells, rivers and other sources.

PWS ENF: Public Water Systems Violation and Enforcement Data

Source: EPA/Office of Drinking Water

Telephone: 202-564-3750

Violation and Enforcement data for Public Water Systems from the Safe Drinking Water Information System (SDWIS) after August 1995. Prior to August 1995, the data came from the Federal Reporting Data System (FRDS).

USGS Water Wells: USGS National Water Inventory System (NWIS)

This database contains descriptive information on sites where the USGS collects or has collected data on surface water and/or groundwater. The groundwater data includes information on wells, springs, and other sources of groundwater.

STATE RECORDS

DEP GWIS - Generalized Water Information System Well Data

Source: Department of Environmental Protection

Telephone: 850-245-8507

Data collected for the Watershed Monitoring Section of the Department of Environmental Protection.

DOH and DEP Historic Study of Private Wells

Source: Department of Environmental Protection

Telephone: 850-559-0901

Historic database for private supply wells.

Well Construction Permitting Database

Source: Northwest Florida Water Management District

Telephone: 850-539-5999

Consumptive Use Permit Well Database

Source: St. Johns River Water Management District

Telephone: 386-329-4841

Permitted Well Location Database

Source: South Florida Water Management District

Telephone: 561-682-6877

Super Act Program Well Data

This table consists of data relating to all privately and publicly owned potable wells investigated as part of the SUPER Act program. The Florida Department of Health's SUPER Act Program (per Chapter 376.3071(4)(g), Florida Statutes), was given authority to provide field and laboratory services, toxicological risk assessments, investigations of drinking water contamination complaints and education of the public

Source: Department of Health

Telephone: 850-245-4250

Water Well Location Information

Source: Suwannee River Water Management District

Telephone: 386-796-7211

PHYSICAL SETTING SOURCE RECORDS SEARCHED

Water Well Permit Database

Source: Southwest Water Management District
Telephone: 352-796-7211

OTHER STATE DATABASE INFORMATION

Florida Sinkholes

Source: Department of Environmental Protection, Geological Survey
The sinkhole data was gathered by the Florida Sinkhole Research Institute, University of Florida.

Oil and Gas Permit Database

Source: Department of Environmental Protection
Telephone: 850-245-3194
Locations of all permitted wells in the state of Florida.

RADON

State Database: FL Radon

Source: Department of Health
Telephone: 850-245-4288
Zip Code Based Radon Data

Area Radon Information

Source: USGS
Telephone: 703-356-4020
The National Radon Database has been developed by the U.S. Environmental Protection Agency (USEPA) and is a compilation of the EPA/State Residential Radon Survey and the National Residential Radon Survey. The study covers the years 1986 - 1992. Where necessary data has been supplemented by information collected at private sources such as universities and research institutions.

EPA Radon Zones

Source: EPA
Telephone: 703-356-4020
Sections 307 & 309 of IRAA directed EPA to list and identify areas of U.S. with the potential for elevated indoor radon levels.

OTHER

Airport Landing Facilities: Private and public use landing facilities
Source: Federal Aviation Administration, 800-457-6656

Epicenters: World earthquake epicenters, Richter 5 or greater
Source: Department of Commerce, National Oceanic and Atmospheric Administration

Earthquake Fault Lines: The fault lines displayed on EDR's Topographic map are digitized quaternary faultlines, prepared in 1975 by the United State Geological Survey

STREET AND ADDRESS INFORMATION

© 2015 TomTom North America, Inc. All rights reserved. This material is proprietary and the subject of copyright protection and other intellectual property rights owned by or licensed to Tele Atlas North America, Inc. The use of this material is subject to the terms of a license agreement. You will be held liable for any unauthorized copying or disclosure of this material.



ECO ADVISORS, LLC
ENGINEERING A SUSTAINABLE FUTURE



APPENDIX C

EDR AERIALS PACKAGE

PBIA Parcel F
4895 ELIZABETH ST
WEST PALM BEACH, FL 33415

Inquiry Number: 4848253.5

February 08, 2017

The EDR Aerial Photo Decade Package



6 Armstrong Road, 4th floor
Shelton, CT 06484
Toll Free: 800.352.0050
www.edrnet.com

Site Name:

PBIA Parcel F
 4895 ELIZABETH ST
 WEST PALM BEACH, FL 3341
 EDR Inquiry # 4848253.5

Client Name:

Eco Advisors
 3931 RCA Blvd Suite 3114
 Palm Beach Gardens, FL 33410
 Contact: Rachael Rossmessl-Stone



Environmental Data Resources, Inc. (EDR) Aerial Photo Decade Package is a screening tool designed to assist environmental professionals in evaluating potential liability on a target property resulting from past activities. EDR's professional researchers provide digitally reproduced historical aerial photographs, and when available, provide one photo per decade.

Search Results:

<u>Year</u>	<u>Scale</u>	<u>Details</u>	<u>Source</u>
2010	1"=500'	Flight Year: 2010	USDA/NAIP
2007	1"=500'	Flight Year: 2007	USDA/NAIP
1999	1"=500'	Acquisition Date: February 21, 1999	USGS/DOQQ
1991	1"=500'	Flight Date: February 11, 1991	FDOT
1986	1"=500'	Flight Date: April 23, 1986	FDOT
1975	1"=500'	Flight Date: April 04, 1975	FDOT
1973	1"=500'	Flight Date: April 12, 1973	FDOT
1968	1"=500'	Flight Date: February 14, 1968	FDOT
1964	1"=500'	Flight Date: February 21, 1964	FDOT
1953	1"=500'	Flight Date: November 27, 1953	U of FL
1940	1"=500'	Flight Date: April 14, 1940	U of FL

When delivered electronically by EDR, the aerial photo images included with this report are for ONE TIME USE ONLY. Further reproduction of these aerial photo images is prohibited without permission from EDR. For more information contact your EDR Account Executive.

Disclaimer - Copyright and Trademark Notice

This Report contains certain information obtained from a variety of public and other sources reasonably available to Environmental Data Resources, Inc. It cannot be concluded from this Report that coverage information for the target and surrounding properties does not exist from other sources. NO WARRANTY EXPRESSED OR IMPLIED, IS MADE WHATSOEVER IN CONNECTION WITH THIS REPORT. ENVIRONMENTAL DATA RESOURCES, INC. SPECIFICALLY DISCLAIMS THE MAKING OF ANY SUCH WARRANTIES, INCLUDING WITHOUT LIMITATION, MERCHANTABILITY OR FITNESS FOR A PARTICULAR USE OR PURPOSE. ALL RISK IS ASSUMED BY THE USER. IN NO EVENT SHALL ENVIRONMENTAL DATA RESOURCES, INC. BE LIABLE TO ANYONE, WHETHER ARISING OUT OF ERRORS OR OMISSIONS, NEGLIGENCE, ACCIDENT OR ANY OTHER CAUSE, FOR ANY LOSS OF DAMAGE, INCLUDING, WITHOUT LIMITATION, SPECIAL, INCIDENTAL, CONSEQUENTIAL, OR EXEMPLARY DAMAGES. ANY LIABILITY ON THE PART OF ENVIRONMENTAL DATA RESOURCES, INC. IS STRICTLY LIMITED TO A REFUND OF THE AMOUNT PAID FOR THIS REPORT. Purchaser accepts this Report "AS IS". Any analyses, estimates, ratings, environmental risk levels or risk codes provided in this Report are provided for illustrative purposes only, and are not intended to provide, nor should they be interpreted as providing any facts regarding, or prediction or forecast of, any environmental risk for any property. Only a Phase I Environmental Site Assessment performed by an environmental professional can provide information regarding the environmental risk for any property. Additionally, the information provided in this Report is not to be construed as legal advice.

Copyright 2017 by Environmental Data Resources, Inc. All rights reserved. Reproduction in any media or format, in whole or in part, of any report or map of Environmental Data Resources, Inc., or its affiliates, is prohibited without prior written permission.

EDR and its logos (including Sanborn and Sanborn Map) are trademarks of Environmental Data Resources, Inc. or its affiliates. All other trademarks used herein are the property of their respective owners.

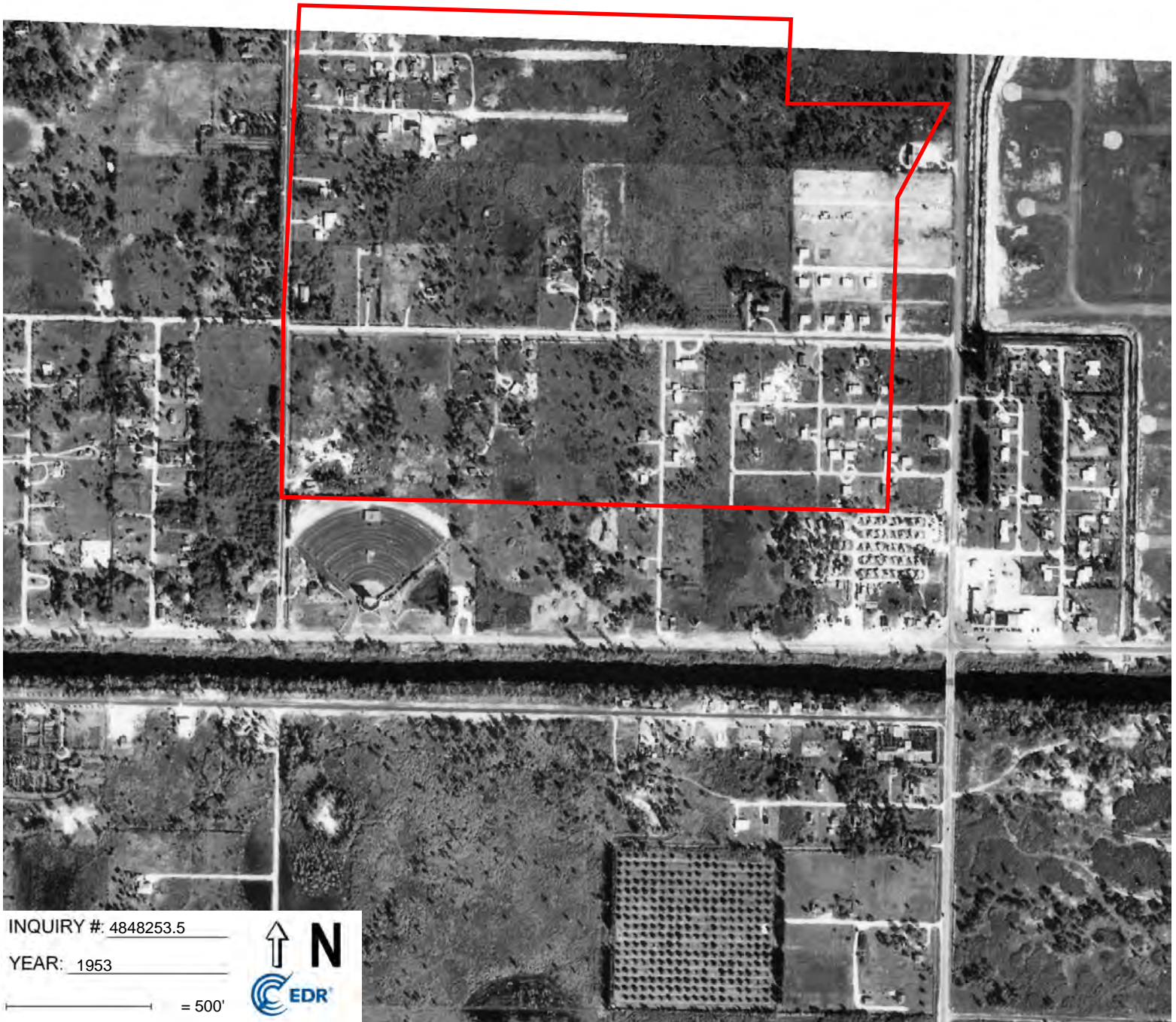


INQUIRY #: 4848253.5

YEAR: 1940

— = 500'





INQUIRY #: 4848253.5

YEAR: 1953

— = 500'





INQUIRY #: 4848253.5

YEAR: 1964

— = 500'





INQUIRY #: 4848253.5

YEAR: 1968

— = 500'





INQUIRY #: 4848253.5

YEAR: 1973

— = 500'





INQUIRY #: 4848253.5

YEAR: 1975

— = 500'





INQUIRY #: 4848253.5

YEAR: 1986

— = 500'





INQUIRY #: 4848253.5

YEAR: 1991

— = 500'





INQUIRY #: 4848253.5

YEAR: 1999

— = 500'

