

Additional I-81 Exits:
 Dixie Caverns (Exit 132)
 Christiansburg (Exit 118A & C)
 Virginia Tech/Blacksburg (Exit 118B)
 Radford University (Exit 109)

To Appalachian Trail &
 George Washington &
 Jefferson National Forests

Additional I-81 Exits:
 Troutville & Fincastle (Exit 150A & B)
 Natural Bridge (Exit 175 or 180)

To Peaks of Otter
 Parkway Milepost 86

To Bedford/Lynchburg
 Parkway Milepost 106

To Smith Mountain Lake
 Parkway Milepost 112

To Mabry Mill
 Parkway Milepost 176

To Boones Mill/Rocky Mount in Franklin County/Martinsville
 Parkway Milepost 121

POINTS OF INTEREST

- ★ Virginia's Blue Ridge Visitor Center
- 1 Blue Ridge Parkway Visitors Center at Explore Park
- 2 Booker T. Washington National Monument
- 3 Carilion Roanoke Memorial Hospital
- 4 Green Ridge Recreation Center
- 5 Hollins University
- 6 LewisGale Medical Center
- 7 Mill Mountain Zoo, Roanoke Star & Overlook, Discovery Center
- 8 Roanoke College
- 9 Salem Civic Center, Visitor Center
- 10 Salem Memorial Baseball Stadium (Home of the Salem Red Sox), Salem Football Stadium
- 11 Smith Mountain Lake Welcome Center
- 12 Tanglewood Mall
- 13 Towers Mall
- 14 Valley View Mall
- 15 Virginia Tech Carilion School of Medicine and Research Institute
- 16 Virginia Western Community College
- 17 Veterans Administration Hospital
- 18 Vinton War Memorial
- ▲ Smart Way Commuter Bus Stop (To Blacksburg/Virginia Tech)

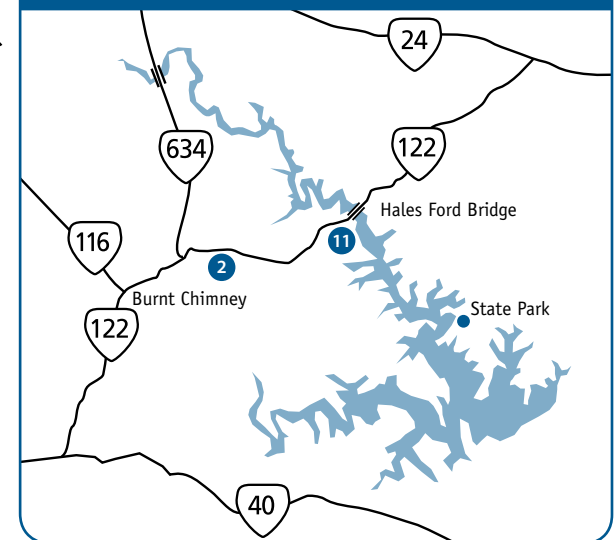
GREENWAYS

For information and maps of all the greenways in the Roanoke Valley, visit www.greenways.org

I-581 / RT. 220 EXITS

- Peters Creek Road: 2S, 2N
- Hershberger Road: 3E, 3W
- Valley View Boulevard: 3C
- Orange Avenue: 4E, 4W
- Williamson Road to Downtown: 5
- Elm Avenue: 6
- Colonial Avenue
- Wonju Street
- Rt. 419/Franklin Road/Electric Road

SMITH MOUNTAIN LAKE





**VIRGINIA'S
BLUE RIDGE®**
VISITVBR.COM

f /visitvbr E @visitvbr #BlueRidgeDay

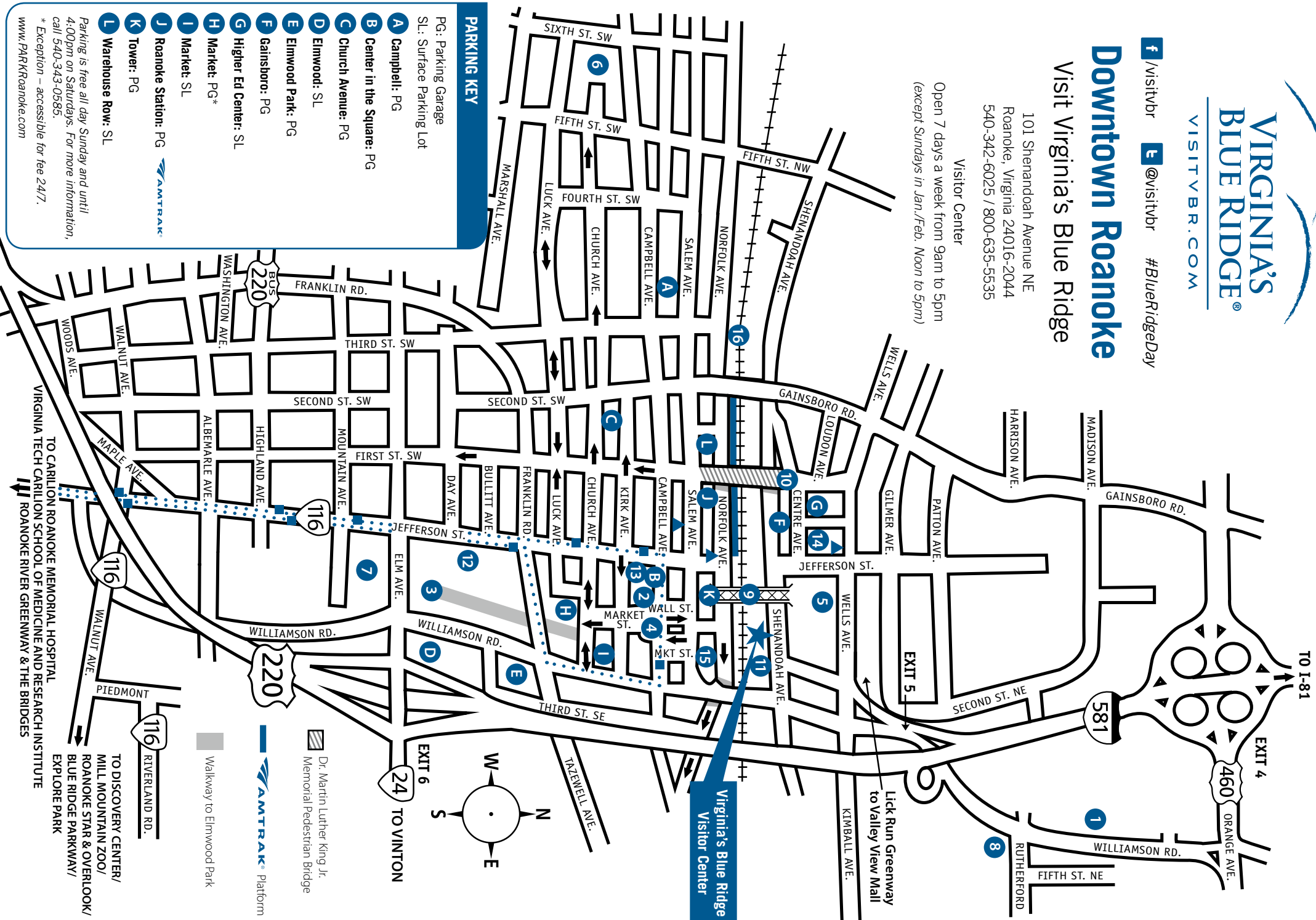
Downtown Roanoke

Visit Virginia's Blue Ridge

101 Shenandoah Avenue NE
Roanoke, Virginia 24016-2044
540-342-6025 / 800-635-5535

Visitor Center

Open 7 days a week from 9am to 5pm
(except Sundays in Jan./Feb. Noon to 5pm)



PARKING KEY

PG: Parking Garage
SL: Surface Parking Lot

- A** Campbell: PG
- B** Center in the Square: PG
- C** Church Avenue: PG
- D** Elmwood: SL
- E** Elmwood Park: PG
- F** Gainsboro: PG
- G** Higher Ed Center: SL
- H** Market: PG*
- I** Market: SL
- J** Roanoke Station: PG
- K** Tower: PG
- L** Warehouse Row: SL

Parking is free all day Sunday and until 4:00pm on Saturdays. For more information, call 540-343-0585.

** Exception – accessible for fee 24/7.
www.PARKRoanoke.com*

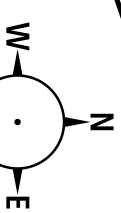
POINTS OF INTEREST

- 1** Virginia's Blue Ridge Visitor Center
- 2** Berglund Center – Performing Arts Theatre
- 3** Center in the Square (includes - Harrison Museum of African American Culture, Mill Mountain Theatre, Pabell Museum, Science Museum of Western Virginia and Kids Square)
- 4** Elmwood Park/Amphitheater
- 5** Historic Farmers' Market District (Unique Shopping, Restaurants, Market Building)
- 6** The Hotel Roanoke & Conference Center
- 7** Jefferson Center
- 8** Jefferson College of Health Sciences
- 9** Main Post Office
- 10** Market Square Pedestrian Walkway
- 11** Dr. Martin Luther King, Jr. Memorial Pedestrian Bridge and Statue
- 12** O. Winston Link® Museum & History Museum of Western Virginia
- 13** Roanoke City Main Public Library & Virginia Room
- 14** Roanoke Regional Chamber of Commerce
- 15** Roanoke Higher Education Center
- 16** Taubman Museum of Art
- 17** Virginia Museum of Transportation

Dr. Martin Luther King Jr. Memorial Pedestrian Bridge

AMTRAK® Platform

Walkway to Elmwood Park



TO CARLILION ROANOKE MEMORIAL HOSPITAL
TO DISCOVERY CENTER/
MILL MOUNTAIN ZOO/
ROANOKE STAR & OVERLOOK/
BLUE RIDGE PARKWAY/
EXPLORE PARK

TO VINTON